

UNOFFICIAL COPY

SATISFACTION OR RELEASE
OF MECHANIC'S LIEN:

Doc#: 2100713132 Fee: \$98.00
Karen A. Yarbrough
Cook County Clerk
Date: 01/07/2021 11:32 AM Pg: 1 of 7

STATE OF ILLINOIS }
 }
COUNTY OF Cook }

Pursuant to and in compliance with the Illinois Statute relating to mechanics liens, and for valuable consideration, receipt whereof is hereby acknowledged, the undersigned, does hereby acknowledge satisfaction or release of the claim against Jon E. Runquist Individually and d/b/a Sonoma Construction, L.L.C., 10-30 S. Wacker, L.L.C., Maron Marvel Bradley Anderson & Tardy LLC (Party in Interest), Teachers Insurance and Annuity Association of America, New York Life Insurance Company for **Thirteen Thousand One Hundred Thirty Nine Dollars and 00/100 (\$13,139.00) Dollars**, on the following described property, to wit:

Street Address: **Maron Marvel Bradley Anderson & Tardy LLC 30 S. Wacker, Suite 3920 Chicago, IL 60654**


A/K/A: **See Attached Exhibit "A" for Legal Description**

A/K/A: **Tax# 17-16-200-022; 17-16-200-023; 17-16-200-024**

which claim for lien was filed in the office of the recorder of deeds of Cook County, Illinois, as Mechanic's Lien document number(s): **2026920170**

IN WITNESS WHEREOF, the undersigned has signed this instrument this October 27, 2020.

Consolidated Flooring of Chicago, LLC



Randall Rich President

Prepared By:
Consolidated Flooring of Chicago, LLC
25 Offical Road,
Addison, IL 60101

FOR THE PROTECTION OF THE OWNER, THIS RELEASE SHOULD BE FILED WITH THE RECORDER OF DEEDS OR THE REGISTRAR OF TITLES IN WHOSE OFFICE THE CLAIM FOR LIEN WAS FILED.

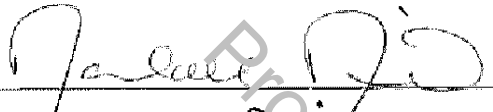
UNOFFICIAL COPY

VERIFICATION


STATE OF IL }


COUNTY OF DuPage }

The affiant, Randall Rich , being first duly sworn, on oath deposes and says that he/she is the president of the claimant; that he/she has read the foregoing satisfaction and release of claim and knows the contents thereof; and that all the statements therein contained are true.


Randall Rich President

Subscribed and sworn to
Before me this October 27, 2020


Notary Public's Signature



Property of Cook County Clerk's Office

UNOFFICIAL COPY

LEGAL DESCRIPTION:

PARCEL 1:

THAT PART OF BLOCK 80 IN SCHOOL SECTION ADDITION TO CHICAGO IN SECTION 16, TOWNSHIP 39 NORTH, RANGE 14 EAST OF THE THIRD PRINCIPAL MERIDIAN, IN COOK COUNTY, ILLINOIS, BOUNDED AND DESCRIBED AS FOLLOWS:

BEGINNING ON THE NORTH LINE OF SAID BLOCK 80 AT THE POINT OF INTERSECTION OF SAID NORTH LINE WITH THE WEST LINE OF SOUTH WACKER DRIVE, SAID WEST LINE OF SOUTH WACKER DRIVE BEING ALSO THE WEST LINE OF THE EAST 54.00 FEET OF SAID BLOCK 80 AS ESTABLISHED BY ORDINANCE RELATING TO THE WACKER DRIVE ROUTE OF THE COMPREHENSIVE SUPER HIGHWAY SYSTEM PASSED BY THE CITY COUNCIL OF THE CITY OF CHICAGO ON THE 5TH DAY OF SEPTEMBER, 1946, AND RUNNING THENCE SOUTH ALONG SAID WEST LINE OF SOUTH WACKER DRIVE A DISTANCE OF 398.17 FEET TO THE SOUTH LINE OF SAID BLOCK 80, BEING ALSO THE NORTH LINE OF W. MONROE STREET; THENCE WEST ALONG SAID SOUTH LINE OF BLOCK 80 A DISTANCE OF 202.72 FEET (203.06 FEET MEASURED) TO A POINT DISTANT 20.00 FEET EAST FROM THE POINT OF INTERSECTION OF SAID SOUTH LINE WITH THE DOCK LINE ON THE EAST SIDE OF THE SOUTH BRANCH OF THE CHICAGO RIVER BETWEEN MADISON AND MONROE STREETS AS ESTABLISHED BY ORDINANCE PASSED BY THE CITY COUNCIL OF THE CITY OF CHICAGO ON THE 28TH DAY OF FEBRUARY, 1946; THENCE NORTH ALONG A LINE DRAWN PERPENDICULAR TO THE LAST DESCRIBED LINE, 20.00 FEET; THENCE WEST ALONG A LINE DRAWN PARALLEL WITH THE SOUTH LINE OF BLOCK 80 AFORESAID, 19.12 FEET (19.13 FEET MEASURED) TO AN INTERSECTION WITH THE DOCK LINE ON THE EAST SIDE OF THE SOUTH BRANCH OF THE CHICAGO RIVER BETWEEN MADISON AND MONROE STREETS AFORESAID; THENCE NORTHWARDLY ALONG SAID DOCK LINE A DISTANCE OF 348.58 FEET (348.59 FEET MEASURED) TO AN INTERSECTION WITH A LINE DRAWN 30.00 FEET (AS MEASURED PERPENDICULARLY) SOUTH OF AND PARALLEL WITH THE NORTH LINE OF SAID BLOCK 80; THENCE EAST ALONG SAID PARALLEL LINE A DISTANCE OF 37.30 FEET (37.78 FEET MEASURED) TO AN INTERSECTION WITH A LINE DRAWN PERPENDICULAR TO SAID NORTH LINE OF BLOCK 80 FROM A POINT THEREON DISTANT 36.00 FEET EAST FROM THE POINT OF INTERSECTION OF A WESTWARD EXTENSION OF SAID NORTH LINE WITH SAID DOCK LINE; THENCE NORTH ALONG SAID PERPENDICULAR LINE A DISTANCE OF 30.00 FEET TO AN INTERSECTION WITH SAID NORTH LINE OF BLOCK 80 AND THENCE EAST ALONG SAID NORTH LINE OF BLOCK 80 A DISTANCE OF 168.58 FEET TO THE POINT OF BEGINNING.

PARCEL 2:

A PERPETUAL EASEMENT APPURTENANT FOR THE BENEFIT OF PARCEL 1 TO ENTER UPON AND USE AT STREET OR PLAZA LEVEL, TO CONSTRUCT AND MAINTAIN THEREON AND TO USE WALKWAYS AND OR LANDSCAPED AREAS, AND TO CONSTRUCT AND MAINTAIN SUCH SUBSURFACE AND OTHER SUPPORTS AS MAY BE NECESSARY TO SUPPORT SUCH STREET OR PLAZA LEVEL AREAS, AND FOR OTHER PURPOSES, ALL AS CREATED IN DEED DATED APRIL 18, 1980 FROM

(CONTINUED)

UNOFFICIAL COPY

LEGAL DESCRIPTION:

THE CITY OF CHICAGO, GRANTOR, TO JEAN L. HOMEYER, AND HER SUCCESSORS AND ASSIGNS, GRANTEE, AND RECORDED ON MAY 7, 1980 AS DOCUMENT NUMBER 25449175, OVER THE FOLLOWING DESCRIBED LAND (AND IDENTIFIED AS EXHIBITS "A" AND "B" IN SAID DOCUMENT NUMBER 25449175):

EXHIBIT "A":

THAT PART OF BLOCK 80 AND THAT PART OF THE LAND, IF ANY, LYING WEST OF AND ADJOINING SAID BLOCK 80, IN SCHOOL SECTION ADDITION TO CHICAGO, IN SECTION 16, TOWNSHIP 39 NORTH, RANGE 14 EAST OF THE THIRD PRINCIPAL MERIDIAN, IN COOK COUNTY, ILLINOIS, BOUNDED AND DESCRIBED AS FOLLOWS:

BEGINNING AT THE POINT OF INTERSECTION OF A WESTWARD EXTENSION OF THE NORTH LINE OF SAID BLOCK 80 WITH THE DOCK LINE ON THE EAST SIDE OF THE SOUTH BRANCH OF THE CHICAGO RIVER AS ESTABLISHED BY ORDINANCE PASSED BY THE CITY COUNCIL OF THE CITY OF CHICAGO ON THE 28TH DAY OF FEBRUARY, 1946, AND RUNNING THENCE EAST ALONG SAID WESTWARD EXTENSION AND ALONG SAID NORTH LINE OF BLOCK 80, A DISTANCE OF 10.33 FEET; THENCE SOUTH ALONG A LINE PERPENDICULAR TO SAID NORTH LINE OF BLOCK 80, A DISTANCE OF 15.85 FEET; THENCE EAST ALONG A LINE PARALLEL WITH SAID NORTH LINE OF BLOCK 80, A DISTANCE OF 14.75 FEET; THENCE NORTH ALONG A LINE PERPENDICULAR TO THE LAST DESCRIBED COURSE A DISTANCE OF 3.00 FEET; THENCE WEST ALONG A LINE PARALLEL WITH SAID NORTH LINE OF BLOCK 80 A DISTANCE OF 0.49 OF A FOOT; THENCE NORTH ALONG A LINE PERPENDICULAR TO THE LAST DESCRIBED COURSE, A DISTANCE OF 12.85 FEET TO AN INTERSECTION WITH THE NORTH LINE OF SAID BLOCK 80 THENCE EAST ALONG SAID NORTH LINE OF BLOCK 80 A DISTANCE OF 11.41 FEET TO A POINT 36.00 FEET EAST FROM SAID POINT OF INTERSECTION OF THE WESTWARD EXTENSION OF THE NORTH LINE OF BLOCK 80 WITH SAID DOCK LINE ON THE EAST SIDE OF THE SOUTH BRANCH OF THE CHICAGO RIVER; THENCE SOUTH ALONG A LINE PERPENDICULAR TO SAID NORTH LINE OF BLOCK 80, A DISTANCE OF 30.00 FEET; THENCE WEST, PARALLEL WITH THE NORTH LINE, AND WESTWARD EXTENSION THEREOF, OF BLOCK 80, A DISTANCE OF 37.30 FEET (37.78 FEET MEASURED) TO AN INTERSECTION WITH SAID DOCK LINE ON THE EAST SIDE OF THE SOUTH BRANCH OF THE CHICAGO RIVER AND THENCE NORTHWARDLY ALONG SAID DOCK LINE, A DISTANCE OF 30.03 FEET, TO THE POINT OF BEGINNING.

EXHIBIT "B":

THAT PART OF BLOCK 80 IN SCHOOL SECTION ADDITION TO CHICAGO, IN SECTION 16, TOWNSHIP 39 NORTH, RANGE 14 EAST OF THE THIRD PRINCIPAL MERIDIAN, IN COOK COUNTY, ILLINOIS, BOUNDED AND DESCRIBED AS FOLLOWS:

BEGINNING ON THE SOUTH LINE OF SAID BLOCK 80 AT A POINT 9.87 FEET EAST FROM THE POINT OF INTERSECTION OF SAID SOUTH LINE WITH THE DOCK LINE ON THE EAST SIDE OF THE SOUTH BRANCH OF THE CHICAGO RIVER AS ESTABLISHED BY ORDINANCE PASSED BY THE CITY COUNCIL OF THE CITY OF CHICAGO ON THE 28TH DAY OF FEBRUARY 1946, AND

UNOFFICIAL COPY

LEGAL DESCRIPTION:

RUNNING THENCE EAST ALONG SAID SOUTH LINE OF BLOCK 80 A DISTANCE OF 10.13 FEET; THENCE NORTH ALONG A LINE PERPENDICULAR TO SAID SOUTH LINE OF BLOCK 80, A DISTANCE OF 20.00 FEET; THENCE WEST, PARALLEL WITH SAID SOUTH LINE OF BLOCK 80, A DISTANCE OF 19.12 FEET (19.13 FEET MEASURED) TO AN INTERSECTION WITH SAID DOCK LINE ON THE EAST SIDE OF THE SOUTH BRANCH OF THE CHICAGO RIVER; THENCE SOUTHWARDLY ALONG SAID DOCK LINE A DISTANCE OF 2.72 FEET TO AN INTERSECTION WITH A LINE 17.28 FEET, MEASURED PERPENDICULARLY, NORTH FROM AND PARALLEL WITH SAID SOUTH LINE OF BLOCK 80; THENCE EAST ALONG SAID PARALLEL LINE A DISTANCE OF 9.11 FEET TO AN INTERSECTION WITH A LINE PASSING THROUGH SAID POINT OF BEGINNING AND PERPENDICULAR TO SAID SOUTH LINE OF BLOCK 80 AND THENCE SOUTH ALONG SAID PERPENDICULAR LINE A DISTANCE OF 17.28 FEET TO THE POINT OF BEGINNING.

PARCEL 3:

BEING AN EASEMENT, IN PERPETUITY, FOR AIR RIGHTS AT VARIOUS LEVELS ABOVE CHICAGO CITY DATUM AND FOR A SUPPORTING COLUMN DESIGNATED AS PARCEL C, BOTH FOR THE PURPOSE OF CONSTRUCTION OF IMPROVEMENTS ON THE 10 SOUTH WACKER DRIVE BUILDING AS SET FORTH IN EASEMENT DATED OCTOBER 14, 1985 AND RECORDED NOVEMBER 6, 1985 AS DOCUMENT NUMBER 85270645 THE LEGAL DESCRIPTION IS AS FOLLOWS:

PARCEL "A":

ALL OF THE PROPERTY AND SPACE LYING BETWEEN HORIZONTAL PLATES WHICH ARE 45.38 FEET AND 566.45 FEET, RESPECTIVELY, ABOVE CHICAGO CITY DATUM AND LYING WITHIN THE BOUNDARIES, PROJECTED VERTICALLY, OF THAT PART OF BLOCK 80 IN SCHOOL SECTION ADDITION TO CHICAGO IN SECTION 16, TOWNSHIP 39 NORTH, RANGE 14 EAST OF THE THIRD PRINCIPAL MERIDIAN, IN COOK COUNTY, ILLINOIS BOUNDED AND DESCRIBED AS FOLLOWS:

BEGINNING AT A POINT ON THE NORTH LINE OF BLOCK 80 WHICH IS 168.58 FEET (AS MEASURED ALONG SAID NORTH LINE) WEST OF THE WEST LINE OF SOUTH WACKER DRIVE, AS SAID WEST LINE IS PRESENTLY IMPROVED AND OCCUPIED, BEING THE WEST LINE OF THE EAST 54.00 FEET OF SAID BLOCK 80 AS SURVEYED AND MARKED BY THE CITY OF CHICAGO PURSUANT TO THE ORDINANCE RELATING TO THE WACKER DRIVE ROUTE OF THE COMPREHENSIVE SUPER HIGHWAY SYSTEM PASSED BY THE CITY COUNCIL OF THE CITY OF CHICAGO ON THE 5TH DAY OF SEPTEMBER 1946, AND RUNNING THENCE SOUTH ALONG A LINE PERPENDICULAR TO THE SAID NORTH LINE OF BLOCK 80 A DISTANCE OF 30.00 FEET; THENCE WEST ALONG A LINE WHICH IS 30.00 FEET SOUTH OF AND PARALLEL WITH SAID NORTH LINE OF BLOCK 80 A DISTANCE OF 28.55 FEET; THENCE NORTH ALONG A LINE PARALLEL WITH SAID WEST LINE OF SOUTH WACKER DRIVE A DISTANCE OF 7.24 FEET; THENCE EAST ALONG A LINE PERPENDICULAR TO THE LAST DESCRIBED LINE A DISTANCE OF 8.63 FEET; THENCE NORTH ALONG A LINE PARALLEL WITH SAID WEST LINE OF SOUTH WACKER DRIVE A DISTANCE OF 10.07 FEET; THENCE EAST ALONG A LINE PERPENDICULAR TO THE LAST DESCRIBED LINE A DISTANCE OF 8.63 FEET; THENCE NORTH ALONG A LINE PARALLEL WITH SAID WEST LINE OF SOUTH WACKER DRIVE A DISTANCE OF 12.65 FEET TO

UNOFFICIAL COPY

LEGAL DESCRIPTION:

THE NORTH LINE OF SAID BLOCK 80; THENCE EAST ALONG SAID NORTH LINE A DISTANCE OF 11.35 FEET TO THE POINT OF BEGINNING.

PARCEL "B":

ALL OF THAT PROPERTY AND SPACE LYING BETWEEN HORIZONTAL PLANES WHICH ARE 21.00 FEET (NOMINAL PLAZA ELEVATION) AND 45.38 FEET, RESPECTIVELY, ABOVE CHICAGO CITY DATUM, AND LYING WITHIN THE BOUNDARIES, PROJECTED VERTICALLY, OF THAT PART OF BLOCK 80 IN SCHOOL SECTION ADDITION TO CHICAGO IN SECTION 16, TOWNSHIP 39 NORTH, RANGE 14 EAST OF THE THIRD PRINCIPAL MERIDIAN, IN COOK COUNTY, ILLINOIS, BOUNDED AND DESCRIBED AS FOLLOWS: COMMENCING AT A POINT ON THE NORTH LINE OF BLOCK 80 WHICH IS 168.58 FEET (AS MEASURED ALONG SAID NORTH LINE) WEST OF THE WEST LINE OF SOUTH WACKER DRIVE, AS SAID WEST LINE IS PRESENTLY IMPROVED AND OCCUPIED, BEING THE WEST LINE OF THE EAST 54.00 FEET OF SAID BLOCK 80 AS SURVEYED AND MARKED BY THE CITY OF CHICAGO PURSUANT TO THE ORDINANCE RELATING TO THE WACKER DRIVE ROUTE OF THE COMPREHENSIVE SUPER HIGHWAY SYSTEM PASSED BY THE CITY COUNCIL OF THE CITY OF CHICAGO ON THE 5TH DAY OF SEPTEMBER 1946, AND RUNNING THENCE SOUTH ALONG A LINE PERPENDICULAR TO SAID NORTH LINE OF BLOCK 80 A DISTANCE OF 9.29 FEET TO THE POINT OF BEGINNING; THENCE CONTINUING SOUTH ALONG SAID PERPENDICULAR LINE A DISTANCE OF 20.71 FEET; THENCE WEST ALONG A LINE WHICH IS 30.00 FEET SOUTH OF AND PARALLEL WITH SAID NORTH LINE OF BLOCK 80 A DISTANCE OF 15.27 FEET; THENCE NORTH ALONG A LINE PARALLEL WITH SAID WEST LINE OF SOUTH WACKER DRIVE A DISTANCE OF 12.68 FEET; THENCE EAST ALONG A LINE PERPENDICULAR TO LAST DESCRIBED LINE A DISTANCE OF 10.00 FEET; THENCE NORTH ALONG A LINE PARALLEL WITH SAID WEST LINE OF SOUTH WACKER DRIVE A DISTANCE OF 8.00 FEET; THENCE EAST ALONG A LINE PERPENDICULAR WITH LAST DESCRIBED LINE A DISTANCE OF 5.31 FEET TO THE POINT OF BEGINNING.

PARCEL "C":

ALL OF THE PROPERTY AND SPACE LYING BETWEEN HORIZONTAL PLANES WHICH ARE 21.00 FEET (NOMINAL PLAZA ELEVATION) AND 45.38 FEET, RESPECTIVELY, ABOVE CHICAGO CITY DATUM; AND LYING WITHIN THE BOUNDARIES, PROJECTED VERTICALLY, OF THAT PART OF BLOCK 80 IN SCHOOL SECTION ADDITION TO CHICAGO IN SECTION 16, TOWNSHIP 39 NORTH, RANGE 14 EAST OF THE THIRD PRINCIPAL MERIDIAN, IN COOK COUNTY, ILLINOIS, BOUNDED AND DESCRIBED AS FOLLOWS: BEGINNING AT A POINT ON THE NORTH LINE OF BLOCK 80 WHICH IS 176.23 FEET (AS MEASURED ALONG SAID NORTH LINE) WEST OF THE WEST LINE OF SOUTH WACKER DRIVE, AS SAID WEST LINE IS PRESENTLY IMPROVED AND OCCUPIED, BEING THE WEST LINE OF THE EAST 54.00 FEET OF SAID BLOCK 80 AS SURVEYED AND MARKED BY THE CITY OF CHICAGO PURSUANT TO THE ORDINANCE RELATING TO THE WACKER DRIVE ROUTE OF THE COMPREHENSIVE SUPER HIGHWAY SYSTEM PASSED BY THE CITY COUNCIL OF THE CITY OF CHICAGO ON THE 5TH DAY OF SEPTEMBER 1946, AND RUNNING THENCE SOUTH ALONG A LINE PARALLEL WITH SAID WEST LINE OF SOUTH WACKER DRIVE A DISTANCE OF 4.74 FEET; THENCE WEST ALONG A LINE PERPENDICULAR TO THE LAST DESCRIBED LINE

UNOFFICIAL COPY

LEGAL DESCRIPTION:

A DISTANCE OF 3.70 FEET; THENCE NORTH ALONG A LINE PARALLEL WITH SAID WEST LINE OF SOUTH WACKER DRIVE A DISTANCE OF 4.74 FEET TO THE NORTH LINE OF SAID BLOCK 80; THENCE EAST ALONG SAID NORTH LINE A DISTANCE OF 3.70 FEET TO THE POINT OF BEGINNING.

PARCEL "D":

ALL OF THE PROPERTY AND SPACE LYING BETWEEN HORIZONTAL PLANES WHICH ARE 21.00 FEET (NOMINAL PLAZA ELEVATION) AND 51.00 FEET, RESPECTIVELY, ABOVE CHICAGO CITY DATUM, AND LYING WITHIN THE BOUNDARIES, PROJECTED VERTICALLY, OF THAT PART OF BLOCK 80 IN SCHOOL SECTION ADDITION TO CHICAGO IN SECTION 16, TOWNSHIP 39 NORTH, RANGE 14 EAST OF THE THIRD PRINCIPAL MERIDIAN, IN COOK COUNTY, ILLINOIS, BOUNDED AND DESCRIBED AS FOLLOWS: BEGINNING AT A POINT ON THE NORTH LINE OF BLOCK 80 WHICH IS 182.08 FEET (AS MEASURED ALONG SAID NORTH LINE) WEST OF THE WEST LINE OF SOUTH WACKER DRIVE AS SAID WEST LINE IS PRESENTLY IMPROVED AND OCCUPIED, BEING THE WEST LINE OF THE EAST 54.00 FEET OF SAID BLOCK 80 AS SURVEYED AND MARKED BY THE CITY OF CHICAGO PURSUANT TO THE ORDINANCE RELATING TO THE WACKER DRIVE ROUTE OF THE COMPREHENSIVE SUPER HIGHWAY SYSTEM PASSED BY THE CITY COUNCIL OF THE CITY OF CHICAGO ON THE 5TH DAY OF SEPTEMBER 1946, AND RUNNING THENCE SOUTH ALONG A LINE PERPENDICULAR TO SAID NORTH LINE OF BLOCK 80 A DISTANCE OF 24.00 FEET; THENCE WEST ALONG A LINE WHICH IS 24.00 FEET SOUTH OF AND PARALLEL WITH SAID NORTH LINE OF BLOCK 80 A DISTANCE OF 23.54 FEET TO AN INTERSECTION WITH THE DOCK LINE ON THE EAST SIDE OF THE SOUTH BRANCH OF THE CHICAGO RIVER BETWEEN MADISON AND MONROE STREETS AS ESTABLISHED BY ORDINANCE PASSED BY THE CITY COUNCIL OF THE CITY OF CHICAGO ON THE 28TH DAY OF FEBRUARY 1946; THENCE NORTHEASTWARDLY ALONG SAID DOCK LINE A DISTANCE OF 24.02 FEET TO SAID NORTH LINE OF BLOCK 80; THENCE EAST ALONG SAID NORTH LINE A DISTANCE OF 22.50 FEET TO THE POINT OF BEGINNING.