


UNOFFICIAL COPY

IN WITNESS WHEREOF, JPMorgan Chase Bank, N.A. has caused this Subordination to be executed by its duly authorized representative as of this 08th day of January, 2021.


JPMorgan Chase Bank, N.A.


By: 
Donna Lauer, Authorized Officer

STATE OF ARIZONA, COUNTY OF MARICOPA, to wit:

On this 08th day of January, 2021, before me the Undersigned, a Notary Public in and for said State, personally appeared Donna Lauer, Authorized Officer, personally known to me or proved to me on the basis of satisfactory evidence to be the individual(s) whose name(s) is(are) subscribed to the within instrument and acknowledged to me that he/she/they executed the same in his/her/their capacity/(ies), and that by his/her/their signature(s) on the instrument, the individual(s), or the person upon behalf of which the individual(s) acted, executed the instrument.

My Commission Expires: 5-31-2024


Notary Public



Property of Cook County Clerk's Office

UNOFFICIAL COPY**EXHIBIT "A"****PARCEL 1:**

THE PORTIONS AS HEREINAFTER DESCRIBED OF LOTS 18,19 AND 20 (EXCEPT THE WESTERLY 30 FEET THEREOF) IN BLOCK 6 IN WINNETKA PARK BLUFFS, BEING A SUBDIVISION OF BLOCKS 1,2,3 AND 4 (EXCEPT LOTS 4,5 AND 6 IN BLOCK 4) BLOCKS 5 AND 6, LOTS 8,9,10,11 AND 12 IN BLOCK 7 IN LOTS 1,2,3,4,5 AND 7 IN BLOCK 12 AND THE NORTH 75 FEET OF BLOCK 11 IN PARK ADDITION TO WINNETKA IN THE SOUTHEAST 1/4 OF SECTION 17, TOWNSHIP 42 NORTH, RANGE 13 EAST OF THE THIRD PRINCIPAL MERIDIAN, THE PORTIONS BEING MORE PARTICULARLY DESCRIBED AS: COMMENCING AT THE SOUTHEAST CORNER OF LOT 18; THENCE NORTHWESTERLY ON NORTHEASTERLY LINE OF SAID LOT, A DISTANCE OF 19 FEET; THENCE SOUTHWESTERLY PARALLEL WITH SOUTHEASTERLY LINE OF SAID LOT, A DISTANCE OF 120 FEET TO A POINT ON SOUTHWESTERLY LINE OF SAID LOT (EXCEPT WESTERLY 30 FEET THEREOF); THENCE SOUTHEASTERLY, A DISTANCE OF 19 FEET TO SOUTHEASTERLY LINE OF SAID LOT (EXCLUDING WESTERLY 30 FEET THEREOF) THENCE NORTHEASTERLY TO THE SOUTHEAST CORNER OF SAID LOT BEING THE PLACE OF BEGINNING; ALSO.

PARCEL 2:

THE PORTION OF SAID LOT 20 COMMENCING AT THE NORTHEAST CORNER OF LOT 20; THENCE SOUTHEASTERLY ON NORTHEASTERLY LINE OF SAID LOT A DISTANCE OF 6 FEET; THENCE SOUTHWESTERLY PARALLEL WITH NORTHWESTERLY LINE OF SAID LOT, A DISTANCE OF 120 FEET TO A POINT ON SOUTHWESTERLY LINE OF SAID LOT (EXCEPT WESTERLY 30 FEET THEREOF) THENCE NORTHWESTERLY, A DISTANCE OF 6 FEET TO NORTHWESTERLY LINE OF SAID LOT (EXCLUDING WESTERLY 30 FEET THEREOF); THENCE NORTHEASTERLY TO NORTHEAST CORNER OF SAID LOT BEING PLACE OF BEGINNING, ALSO ALL OF LOT 19 (EXCEPT THE WESTERLY 30 FEET THEREOF) IN BLOCK 6 IN WINNETKA PARK BLUFFS BEING A SUBDIVISION OF BLOCKS 1, 3 AND 4 (EXCEPT LOTS 4,5 AND 6 IN BLOCK 4) BLOCKS 5 AND 6, LOTS 8,9,10,11 AND 12 IN BLOCK 7; LOTS 3,6 AND 7 IN BLOCK 9, LOTS 1,2, 3,4,5 AND 7 IN BLOCK 12 AND THE SOUTH 75 FEET IN BLOCK 11 IN PARK ADDITION TO WINNETKA IN THE SOUTHEAST 1/4 OF SECTION 17, TOWNSHIP 42 NORTH, RANGE 13 EAST OF THE THIRD PRINCIPAL MERIDIAN, IN COOK COUNTY, ILLINOIS.

05-17-413-e35-0000

720 Foxdale Ave. Winnetka IL 60093