

# UNOFFICIAL COPY

Doc#: 2118117007 Fee: \$98.00  
Karen A. Yarbrough  
Cook County Clerk  
Date: 06/30/2021 09:21 AM Pg: 1 of 3

Dec ID 20210501620474  
ST/CO Stamp 1-658-402-064 ST Tax \$60.00 CO Tax \$30.00

## WARRANTY DEED

File No: 21135829

THIS INDENTURE WITNESSETH, that the Grantor(s), Vince Romano, a married man of the County of Cook and State of Illinois for and in consideration of Ten Dollars (\$10.00), and other good and valuable considerations, the receipt of which is hereby acknowledged, CONVEY(S) and WARRANT(S) TO Isay Danon, a married man, of 345 Thornwood Way #D, South Elgin, IL 60177, the following described real estate, to-wit:

UNIT NUMBER 1105-13 IN HOLIDAY LANE CONDOMINIUM, AS DELINEATED ON A PLAT OF SURVEY OF THE FOLLOWING DESCRIBED TRACT OF LAND: THE EAST 900 FEET OF THE NORTH 420.00 FEET OF THE SOUTH 34 ACRES OF THE WEST 1/2 OF THE NORTHWEST 1/4 OF SECTION 24, TOWNSHIP 41 NORTH, RANGE 11 EAST OF THE THIRD PRINCIPAL MERIDIAN; TOGETHER WITH THE SOUTH 66.00 FEET OF THE NORTH 245.00 FEET (EXCEPT THE EAST 900.00 FEET THEREOF AND EXCEPT THAT PART THEREOF LYING WEST OF THE EAST LINE OF ILLINOIS ROUTE 83) OF THE SOUTH 34 ACRES OF THE WEST 1/2 OF THE NORTHWEST 1/4 OF SECTION 24, TOWNSHIP 41 NORTH, RANGE 11 EAST OF THE THIRD PRINCIPAL MERIDIAN, IN COOK COUNTY, ILLINOIS

PARCEL 1: THAT PART OF A TRACT OF LAND DESCRIBED AS THE EAST 900.00 FEET OF THE NORTH 420.00 FEET OF THE SOUTH 34 ACRES OF THE WEST 1/2 OF THE NORTHWEST 1/4 OF SECTION 24, TOWNSHIP 41 NORTH, RANGE 11, EAST OF THE THIRD PRINCIPAL MERIDIAN, LYING WEST OF A LINE DRAWN AT RIGHT ANGLES TO THE NORTH LINE THEREOF FROM A POINT ON SAID NORTH LINE 727.18 FEET WEST OF THE NORTHEAST CORNER OF SAID TRACT, TOGETHER WITH THE SOUTH 66.00 FEET OF THE NORTH 245.00 FEET (EXCEPT THE EAST 900 FEET THEREOF) OF THE SOUTH 34 ACRES OF THE WEST 1/2 OF THE NORTHWEST 1/4 OF SAID SECTION 24 AND EXCEPTING THEREFROM THE WEST 50.00 FEET OF THE SOUTH 66.00 FEET OF THE NORTH 245 FEET (AS MEASURED AT RIGHT ANGLES TO THE NORTH LINE THEREOF) IN COOK COUNTY, ILLINOIS

PARCEL 2: THE NORTH 210.00 FEET OF THE WEST 190.00 FEET OF THAT PART OF A TRACT OF LAND DESCRIBED AS THE SOUTH 34 ACRES OF THE WEST 1/2 OF THE NORTHWEST 1/4 OF SECTION 24, TOWNSHIP 41 NORTH, RANGE 11, EAST OF THE THIRD PRINCIPAL MERIDIAN, LYING EAST OF A LINE DRAWN AT RIGHT ANGLES TO THE NORTH LINE OF SAID TRACT FROM A POINT ON SAID NORTH LINE 727.18 FEET WEST OF THE NORTHEAST CORNER OF SAID TRACT IN COOK COUNTY, ILLINOIS

PARCEL 3: THE NORTH 210.00 FEET OF THE EAST 226.58 FEET OF THE WEST 416.58 FEET OF THAT PART OF A TRACT OF LAND DESCRIBED AS THE SOUTH 34 ACRES OF THE WEST 1/2 OF THE NORTHWEST 1/4 OF SECTION 24, TOWNSHIP 41 NORTH, RANGE 11, EAST OF THE THIRD PRINCIPAL MERIDIAN, LYING EAST OF A LINE DRAWN AT RIGHT ANGLES TO THE NORTH LINE OF SAID TRACT FROM A POINT ON SAID NORTH LINE 727.18 FEET WEST OF THE NORTHEAST CORNER OF SAID TRACT IN COOK COUNTY, ILLINOIS

# UNOFFICIAL COPY

PARCEL 4: THE NORTH 210.00 FEET OF THE EAST 190.00 FEET OF THE WEST 606.58 FEET OF THAT PART OF A TRACT OF LAND DESCRIBED AS THE SOUTH 34 ACRES OF THE WEST 1/2 OF THE NORTHWEST 1/4 OF SECTION 24, TOWNSHIP 41 NORTH, RANGE 11, EAST OF THE THIRD PRINCIPAL MERIDIAN, LYING EAST OF A LINE DRAWN AT RIGHT ANGLES TO THE NORTH LINE OF SAID TRACT FROM A POINT ON THE SAID NORTH LINE 727.18 FEET WEST OF THE NORTHEAST CORNER OF SAID TRACT IN COOK COUNTY, ILLINOIS

PARCEL 5: THE NORTH 420.00 FEET (EXCEPT THE WEST 606.58 FEET THEREOF) OF THAT PART OF A TRACT OF LAND DESCRIBED AS THE SOUTH 34 ACRES OF THE WEST 1/2 OF THE NORTHWEST 1/4 OF SECTION 24, TOWNSHIP 41 NORTH, RANGE 11, EAST OF THE THIRD PRINCIPAL MERIDIAN, LYING EAST OF A LINE DRAWN AT RIGHT ANGLES TO THE NORTH LINE OF SAID TRACT FROM A POINT ON SAID NORTH LINE 727.18 FEET WEST OF THE NORTHEAST CORNER OF SAID TRACT IN COOK COUNTY, ILLINOIS

PARCEL 6: THE SOUTH 210.00 FEET OF THE NORTH 420.00 FEET OF THE EAST 190.00 FEET OF THE WEST 606.58 FEET OF THAT PART OF A TRACT OF LAND DESCRIBED AS THE SOUTH 34 ACRES OF THE WEST 1/2 OF THE NORTHWEST 1/4 OF SECTION 24, TOWNSHIP 41 NORTH, RANGE 11, EAST OF THE THIRD PRINCIPAL MERIDIAN, LYING EAST OF A LINE DRAWN AT RIGHT ANGLES TO THE NORTH LINE OF SAID TRACT FROM A POINT ON SAID NORTH LINE 727.18 FEET WEST OF THE NORTHEAST CORNER OF SAID TRACT IN COOK COUNTY, ILLINOIS

PARCEL 7: THE SOUTH 210.00 FEET OF THE NORTH 420.00 FEET OF THE EAST 226.58 FEET OF THE WEST 416.58 FEET OF THAT PART OF A TRACT OF LAND DESCRIBED AS THE SOUTH 34 ACRES OF THE WEST 1/2 OF THE NORTHWEST 1/4 OF SECTION 24, TOWNSHIP 41 NORTH, RANGE 11, EAST OF THE THIRD PRINCIPAL MERIDIAN, LYING EAST OF A LINE DRAWN AT RIGHT ANGLES TO THE NORTH LINE OF SAID TRACT FROM A POINT ON SAID NORTH LINE 727.18 FEET WEST OF THE NORTHEAST CORNER OF SAID TRACT IN COOK COUNTY, ILLINOIS

PARCEL 8: THE SOUTH 210 FEET OF THE NORTH 420 FEET OF THE WEST 190 FEET OF THAT PART OF A TRACT OF LAND DESCRIBED AS THE SOUTH 34 ACRES OF THE WEST 1/2 OF THE NORTHWEST 1/4 OF SECTION 24, TOWNSHIP 41 NORTH, RANGE 11, EAST OF THE THIRD PRINCIPAL MERIDIAN, LYING EAST OF A LINE DRAWN AT RIGHT ANGLES TO THE NORTH LINE OF SAID TRACT FROM A POINT ON SAID NORTH LINE 727.18 FEET WEST OF THE NORTHEAST CORNER OF SAID TRACT, IN COOK COUNTY, ILLINOIS;

WHICH PLAT OF SURVEY IS ATTACHED AS EXHIBIT "A" TO THE DECLARATION OF CONDOMINIUM RECORDED DECEMBER 21, 2004 AS DOCUMENT NUMBER 0435645145; TOGETHER WITH ITS UNDIVIDED PERCENTAGE INTEREST IN THE COMMON ELEMENTS.

Permanent Real Estate Index Number: 08-24-102-033-1053

Address of Real Estate: 1105 Holiday Ln Unit 13, Des Plaines, IL 60016

Subject to the following restrictions: a) all taxes and special assessments for the year 2020 and thereafter; b) zoning laws and ordinances; c) covenants, conditions, restrictions of record and easements for the use of public utilities; d) roads and highways; situated in, hereby releasing and waiving all rights under and by virtue of the Homestead Exemption Laws of the State of Illinois.

Dated this 6 Day of MAY, 2021

# UNOFFICIAL COPY


Vince Romano

Vince Romano

STATE OF IL )  
COUNTY OF DuPage ) ss.

I, the undersigned, a Notary Public in and for said County and State aforesaid, DO HEREBY CERTIFY THAT, Vince Romano, personally known to me to be the same person(s) whose names are subscribed to the foregoing instrument, as having executed the same, appeared before me this day in person and acknowledged that (he/she/they) signed, sealed, and delivered the said instrument as (his/her/their) free and voluntary act for the uses and purposes therein set forth, including the release and waiver of the right of homestead.

Given under my hand and Notarial Seal this 16<sup>th</sup> day of May, 2021.



 DES PLAINES Real Estate Transfer Tax No. 66592  
1/6/2021 \$2.00 per \$1,000.00  
1105 HOLIDAY LN #13  
CITY OF DES PLAINES

Manuel Aguilar  
Notary Public

This Instrument was prepared by:  
Kozar Law Office, LLC  
105 South Adell Place  
Elmhurst IL 60126

Future Tax Bills to:  
345 Thornwood Way, Unit #2  
South Elgin IL 60177

After recording return document to:  
ISAU DANON  
345 Thornwood Way, Unit #2  
South Elgin IL 60177

REAL ESTATE TRANSFER TAX		11-JUN-2021
		COUNTY: 30.00
		ILLINOIS: 60.00
		TOTAL: 90.00
08-24-102-033-1053   20210501620474   1-658-402-064		