

UNOFFICIAL COPY

Doc# 2123104356 Fee: \$98.00
Karen A. Yarbrough
Cook County Clerk
Date: 08/19/2021 03:24 PM Pg: 1 of 4

Return To:
LIEN SOLUTIONS
PO BOX 29071
GLENDALE, CA 91209-9071
Phone #: 800-833-5778
Email: LienREDSupport@wolterskluwer.com

Prepared By:
NORTHBROOK BANK & TRUST, N.A.
SHIRLEY CLESCERI
245 WAUKEGAN ROAD
NORTHFIELD, IL 60093

SATISFACTION OF MORTGAGE




FOR THE PROTECTION OF THE OWNER, THIS RELEASE SHALL BE FILED WITH THE RECORDER OR THE REGISTRAR OF TITLES IN WHOSE OFFICE THE MORTGAGE OR DEED OF TRUST WAS FILED.


Know all men by these presents, that Northbrook Bank & Trust Company, N.A. does hereby certify that a certain Mortgage, bearing the date 09/21/2015, made by Domenicos Kosteris, married man, to Northbrook Bank & Trust Company, N.A., on real property located in Cook County, State of Illinois, with the address of 10131 S Paxton, 9729 S Jeffery, 9643 S Chappel, 9616 S Euclid and 9623 S Euclid, Chicago, IL, 60617 and further described as:

Parcel ID Number: 25-12-415-047-0000, 25-12-208-051-0000, 25-12-206-004-0000, 25-12-105-061-0000 & 25-12-106-073-0000, and recorded in the office of Cook County, as Instrument No: 1531649408, on 11/12/2015, is fully paid, satisfied, or otherwise discharged.

And Assignment of Rents dated September 21, 2015 with instrument #1531649409
Description/Additional information: See attached.
1100 Waukegan Road, Northbrook, IL, 60062

Dated this 08/13/2021
Lender: Northbrook Bank & Trust Company, N.A.

By: 
Lukasz Moryl
Its: Assistant Vice President


By: 
William Sargent
Its: Vice President

UNOFFICIAL COPY

State of Illinois , Cook County


I, the undersigned, a Notary Public in and for said County, in the State aforesaid, DO HEREBY CERTIFY that **Lukasz Moryl** personally known to me to be the **Assistant Vice President** of **Northbrook Bank & Trust Company, N.A.**, and personally known to me to be the **Assistant Vice President** of said corporation, and **William Sargent** personally known to me to be the **Vice President** of said corporation known to me to be the same persons whose names are subscribed to the foregoing instrument, appeared before me this day in person and severally acknowledged that as such **Assistant Vice President** and **Vice President** they signed and delivered the said instrument and, pursuant to authority given by the Board of Directors of said corporation, as their free and voluntary act and as the free and voluntary act of said corporation, for the uses and purposes therein set forth.

GIVEN under my hand and official seal, this 08/13/2021 .



Notary Public Jeffrey C Modena

Commission Expires: 08/25/2022



Property of Cook County Clerk's Office

UNOFFICIAL COPY

PARCEL 6:

Lot 29 (except the South 4.00 Feet thereof) and Lot 30 (except the North 14.00 feet thereof) in Block 31 in Calumet Trust's Subdivision in Fractional Section 12, both North and South of the Indian Boundary Line in Township 37 North, Range 14, East of the Third Principal Meridian, and Fractional Section 7, North of the Indian Boundary Line in Township 37 North, Range 15, East of the Third Principal Meridian, in Cook County, Illinois.

PARCEL 7:

Lot 28 (except the North 27 feet and 9-inches thereof) and the North 17 feet and 4-inches of Lot 27 in Block 10 in Van Vlissinger Heights Subdivision, a subdivision of parts of the East 2/3 of the Northwest 1/4 of the West 1/2 of the Northeast 1/4, North of the Indian Boundary Line of Section 12, Township 37 North, Range 14, East of the Third Principal Meridian, according to the plat thereof recorded May 25, 1926 as document 9286759, in Cook County, Illinois.

PARCEL 8:

Lot 4 in Block 4 in Van Vlissinger Heights Subdivision, a subdivision of parts of the East 2/3 of the Northwest 1/4 of the West 1/2 of the Northeast 1/4, North of the Indian Boundary Line of Section 12, Township 37 North, Range 14, East of the Third Principal Meridian, according to the plat thereof recorded May 25, 1926 as document 9286759, in Cook County, Illinois.

PARCEL 9:

The South 3-inches of Lot 5 and the North 10 Feet and 4-inches of Lot 6 in Block 16 in Van Vlissinger Heights Subdivision, a subdivision of parts of the East 2/3 of the Northwest 1/4 of the West 1/2 of the Northeast 1/4, North of the Indian Boundary Line of Section 12, Township 37 North, Range 14, East of the Third Principal Meridian, according to the plat thereof recorded May 25, 1926 as document 9286759, in Cook County, Illinois.

PARCEL 10:

The South 19 feet and 7-inches of the North 26 feet and 7-inches of Lot 31 in Block 14 in Van Vlissinger Heights Subdivision, a subdivision of parts of the East 2/3 of the Northwest 1/4 of the West 1/2 of the Northeast 1/4, North of the Indian Boundary Line of Section 12, Township 37 North, Range 14, East of the Third Principal Meridian, according to the plat thereof recorded May 25, 1926 as document 9286759, in Cook County, Illinois.

UNOFFICIAL COPY

PARCEL 6:

Lot 29 (except the South 4.00 Feet thereof) and Lot 30 (except the North 14.00 feet thereof) in Block 31 in Calumet Trust's Subdivision in Fractional Section 12, both North and South of the Indian Boundary Line in Township 37 North, Range 14, East of the Third Principal Meridian, and Fractional Section 7, North of the Indian Boundary Line in Township 37 North, Range 15, East of the Third Principal Meridian, in Cook County, Illinois.

PARCEL 7:

Lot 28 (except the North 27 feet and 9-inches thereof) and the North 17 feet and 4-inches of Lot 27 in Block 10 in Van Vlissinger Heights Subdivision, a subdivision of parts of the East 2/3 of the Northwest 1/4 of the West 1/2 of the Northeast 1/4, North of the Indian Boundary Line of Section 12, Township 37 North, Range 14, East of the Third Principal Meridian, according to the plat thereof recorded May 25, 1926 as document 9286759, in Cook County, Illinois.

PARCEL 8:

Lot 4 in Block 4 in Van Vlissinger Heights Subdivision, a subdivision of parts of the East 2/3 of the Northwest 1/4 of the West 1/2 of the Northeast 1/4, North of the Indian Boundary Line of Section 12, Township 37 North, Range 14, East of the Third Principal Meridian, according to the plat thereof recorded May 25, 1926 as document 9286759, in Cook County, Illinois.

PARCEL 9:

The South 3-inches of Lot 5 and the North 19 Feet and 4-inches of Lot 6 in Block 16 in Van Vlissinger Heights Subdivision, a subdivision of parts of the East 2/3 of the Northwest 1/4 of the West 1/2 of the Northeast 1/4, North of the Indian Boundary Line of Section 12, Township 37 North, Range 14, East of the Third Principal Meridian, according to the plat thereof recorded May 25, 1926 as document 9286759, in Cook County, Illinois.

PARCEL 10:

The South 19 feet and 7-inches of the North 28 feet and 7-inches of Lot 31 in Block 14 in Van Vlissinger Heights Subdivision, a subdivision of parts of the East 2/3 of the Northwest 1/4 of the West 1/2 of the Northeast 1/4, North of the Indian Boundary Line of Section 12, Township 37 North, Range 14, East of the Third Principal Meridian, according to the plat thereof recorded May 25, 1926 as document 9286759, in Cook County, Illinois.