

UNOFFICIAL COPY



2125133054D

Doc# 2125133054 Fee \$88.00

RHSP FEE:\$9.00 RPRF FEE: \$1.00

KAREN A. YARBROUGH

COOK COUNTY CLERK

DATE: 09/08/2021 12:44 PM PG: 1 OF 3

THIS INSTRUMENT
PREPARED BY:

Vasili P. Liosatos
KOVITZ SHIFRIN NESBIT
55 W. Monroe, Suite 2445
Chicago, Illinois 60603

FOR RECORDER'S USE ONLY



21NW7144822NSD

SPECIAL WARRANTY DEED

THIS SPECIAL WARRANTY DEED is made as of this 14th day of July, 2021 by **Timber Court, LLC, an Illinois limited liability company** ("Grantor"), having an address of 1937 N. Howe, Chicago, IL 60614 to **3400 Timber Court, LLC, an Illinois limited liability company** ("Grantee"), having an address of P.O. Box 8, Deerfield, IL 60015.

WITNESSETH, that the Grantor, for and in consideration of the sum of Ten and no/100 (\$10.00) Dollars and other good and valuable consideration in hand paid by the Grantee, the receipt whereof is hereby acknowledged, by these presents does REMISE, RELEASE, ALIEN AND CONVEY unto the Grantee, its successors and assigns, FOREVER, all the land, situated in the Village of Arlington Heights, County of Cook, State of Illinois legally described on "Exhibit A" attached hereto (hereinafter referred to as the "Premises"):

PIN: **03-08-100-059-1011**
Address of Real Estate: **3420 N. Old Arlington Heights Road, Unit 302B, Arlington Heights, IL 60004**

together with all and singular the hereditaments and appurtenances thereunto belonging, or in anywise appertaining, and the reversion and reversions, remainder and remainders, rents, issues and profits thereof, and all the estate, right, title, interest, claim or demand whatsoever, of the Grantor, either in law or equity, of, in and to the Premises, with the hereditaments and appurtenances:

TO HAVE AND TO HOLD the Premises as above described, with the appurtenances, unto the Grantee, its successors and assigns, that during the period that Grantor has owned title to the Premises, it has not done or suffered to be done anything whereby the Premises hereby granted are, or may be, in any manner encumbered or charged, except the following Title Exceptions: covenants, conditions and restrictions of record which do not adversely affect the use of the Premises as a condominium residence; public and utility easements of record which do not underlie the improvements on the Premises and which are not violated thereby; and general and special real estate taxes and assessments for tax years 2020 and subsequent years which are not yet due and payable; and that subject to such Title Exceptions, the Grantor will warrant and forever defend the Premises against all persons lawfully claiming by, through or under the Grantor, but not otherwise.

REAL ESTATE TRANSFER TAX

25-Aug-2021



COUNTY: 139.00
ILLINOIS: 278.00
TOTAL: 417.00

03-08-100-059-1011


| 20210801649145 | 0-680-589-072

UNOFFICIAL COPY

IN WITNESS WHEREOF, said Grantor has caused their name to be signed to this Special Warranty Deed as of the day and year first above written.

Grantor:


Timber Court, LLC, an Illinois limited liability company

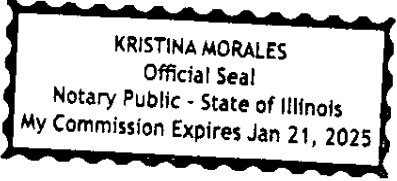

Raymond Cahnman, its Member

STATE OF Illinois)
COUNTY OF Cook) ss.

I, the undersigned, a notary public in and for the State and County aforesaid, do hereby certify that **Raymond Cahnman**, not as an individual but as Member of the Timber Court, LLC, an Illinois limited liability company, personally known to me to be the same person whose name is subscribed to in the foregoing instrument, appeared before me this day in person and acknowledged that he/she/they signed and delivered the said instrument as their free and voluntary act for the uses and purposes therein set forth.

Given under my hand and notarial seal this 14 day of July, 2021.


NOTARY PUBLIC
My commission expires: Jan 21, 2021



UNOFFICIAL COPY

EXHIBIT A

LEGAL DESCRIPTION

UNIT 302B IN THE TIMBER COURT CONDOMINIUM ASSOCIATION, AS DEPICTED ON THE PLAT OF SURVEY OF THE FOLLOWING DESCRIBED REAL ESTATE:

LOTS 10 (EXCEPT THE NORTH 33.00 FEET THEREOF) AND 11, BOTH INCLUSIVE, IN FREEDOM SMALL FARMS, BEING A SUBDIVISION OF THE NORTH 485.60 FEET (EXCEPT THE EAST 307.95 FEET THEREOF), TOGETHER WITH THE EAST 433.50 FEET (EXCEPT THE NORTH 485.60 FEET THEREOF) OF THE NORTHWEST 1/4 OF THE NORTHWEST 1/4 SECTION 8, TOWNSHIP 42 NORTH, RANGE 11, EAST OF THE THIRD PRINCIPAL MERIDIAN, ALSO THE EAST 433.50 FEET OF THE NORTH 1/2 OF THE SOUTHWEST 1/4 OF THE NORTHWEST 1/4 OF SAID SECTION 8, ACCORDING TO THE SUBDIVISION THEREOF RECORDED JUNE 17, 1941 AS DOCUMENT NO. 12703394, IN COOK COUNTY, ILLINOIS; AND THAT PART OF LOTS 12 THROUGH 14, BOTH INCLUSIVE, IN FREEDOM SMALL FARMS, BEING A SUBDIVISION OF THE NORTH 485.60 FEET (EXCEPT THE EAST 307.95 FEET THEREOF), TOGETHER WITH THE EAST 433.50 FEET (EXCEPT THE NORTH 485.60 FEET THEREOF) OF THE NORTHWEST QUARTER OF THE NORTHWEST QUARTER OF SECTION 8, TOWNSHIP 42 NORTH, RANGE 11, EAST OF THE THIRD PRINCIPAL MERIDIAN, ALSO THE EAST 433.50 FEET OF THE NORTH HALF OF THE SOUTHWEST QUARTER OF THE NORTHWEST QUARTER OF SAID SECTION 8, ACCORDING TO THE SUBDIVISION THEREOF RECORDED JUNE 17, 1941 AS DOCUMENT NO. 12703394 DESCRIBED AS FOLLOWS: BEGINNING AT THE SOUTHEAST CORNER OF SAID LOT 14 IN FREEDOM SMALL FARMS, THENCE NORTH 89 DEGREES 34 MINUTES 19 SECONDS WEST ALONG THE SOUTH LINE OF SAID LOT 14, 239.70 FEET; THENCE NORTH 00 DEGREES 00 MINUTES 41 SECONDS EAST 300.03 FEET; THENCE NORTH 89 DEGREES 34 MINUTES 02 SECONDS WEST, 160.00 FEET TO AN INTERSECTION WITH THE WEST LINE OF SAID LOT 12; THENCE NORTH 00 DEGREES 00 MINUTES 41 SECONDS EAST ALONG THE WEST LINE OF SAID LOT 12, 10.00 FEET TO THE NORTHWEST CORNER OF SAID LOT 12; THENCE SOUTH 89 DEGREES 34 MINUTES 02 SECONDS EAST ALONG THE NORTH LINE OF SAID LOT 12, 399.701 FEET TO THE NORTHEAST CORNER OF SAID LOT 12; THENCE SOUTH 00 DEGREES 00 MINUTES 41 SECONDS WEST ALONG THE EAST LINE OF SAID LOTS 12 THROUGH 14, 310.01 FEET TO THE POINT OF BEGINNING IN COOK COUNTY, ILLINOIS;

WHICH PLAT OF SURVEY IS ATTACHED AS EXHIBIT 'D' TO THE DECLARATION OF CONDOMINIUM OWNERSHIP RECORDED OCTOBER 23, 2007 IN THE OFFICE OF THE RECORDER OF DEEDS OF COOK COUNTY, ILLINOIS AS DOCUMENT NUMBER 0729646067, AS AMENDED FROM TIME TO TIME, TOGETHER WITH ITS UNDIVIDED PERCENTAGE INTEREST IN THE COMMON ELEMENTS, IN COOK COUNTY, ILLINOIS.

MAIL AFTER RECORDING TO:

Field and Goldberg, LLC
Attn: Scott Weinstein
10 S. LaSalle Street, Ste. 2910
Chicago, IL, 60603

MAIL TAX BILLS TO:

3400 Timber Court, LLC
P.O. Box 8
Deerfield, IL 60015