

# UNOFFICIAL COPY

Doc# 2127728655 Fee: \$98.00  
Karen A. Yarbrough  
Cook County Clerk  
Date: 10/04/2021 04:19 PM Pg: 1 of 4

WARRANTY DEED  
ILLINOIS STATUTORY

Dec ID 20210801649508  
ST/CO Stamp 1-881-050-896 ST Tax \$1,025.00 CO Tax \$512.50  
City Stamp 0-807-309-072 City Tax: \$10,762.50

~~JOINT TENANTS~~

CT 21ST 9 10389LP 1 of 2

CTIC No.: 21ST-02689 LP

THE GRANTOR(S) **ROBERTO R. CASTANEDA** and **CELINA CASTANEDA**, husband and wife, of the City of CHICAGO, County of COOK, State of IL for and in consideration of Ten and 00/100 Dollars, and other good and valuable consideration in hand paid, CONVEY(S) and WARRANT(S) to **KARTHIK ~~GANAPATHI~~ GANAPATHI** and **RAJANI HEGDE**, of CHICAGO, IL of the County of COOK, all interest in the following described Real Estate situated in the County of COOK in the State of IL, to wit:

*x husband and wife (married) not as tenants in common, not as joint tenants but as tenants by the entirety*  
See Exhibit "A" attached hereto and made a part hereof

SUBJECT TO: General taxes and assessments for the year ~~2020~~ <sup>2021</sup> and subsequent years, which are not yet due and payable.


Hereby releasing and waiving all rights under and by virtue of the Homestead Exemption Laws of the State of Illinois.


TO HAVE AND TO HOLD said premises as ~~Joint Tenants forever~~ *Tenants by the entirety*

Permanent Real Estate Index Number(s): 17-22-110-035-1007

Address(es) of Real Estate: 1413 SOUTH PRAIRIE AVENUE #A-7  
CHICAGO, ILLINOIS 60605

Dated this 4<sup>th</sup> day of August, 2021

  
\_\_\_\_\_  
ROBERTO R. CASTANEDA

  
\_\_\_\_\_  
CELINA CASTANEDA

# UNOFFICIAL COPY

STATE OF ILLINOIS, COUNTY OF COOK

SS

I, the undersigned, a Notary Public in and for said County, in the State aforesaid, CERTIFY THAT **ROBERTO R. CASTANEDA**, personally known to me to be the same person whose name is subscribed to the foregoing instrument, appeared before me this day in person, and acknowledged that he signed, sealed and delivered the said instrument as his free and voluntary act, for the uses and purposes therein set forth, including the release and waiver of the right of homestead.

Given under my hand and official seal this 4th day of August, 2021




*Tanya Ruiz*  
Notary Public

STATE OF ILLINOIS, COUNTY OF COOK

SS

I, the undersigned, a Notary Public in and for said County, in the State aforesaid, CERTIFY THAT **CELINA CASTANEDA**, personally known to me to be the same person whose name is subscribed to the foregoing instrument, appeared before me this day in person, and acknowledged that she signed, sealed and delivered the said instrument as her free and voluntary act, for the uses and purposes therein set forth, including the release and waiver of the right of homestead.

Given under my hand and official seal this 4th day of August, 2021



*Tanya Ruiz*  
Notary Public

Prepared by:  
Novit and Novit, LLC  
100 N. LaSalle Street  
Suite 1700  
Chicago, IL 60602

Mail to:  
*Joanne Gleason, Esq.*  
*1523 N. Walnut Ave*  
*Arlington Heights, IL 60004*  
Name and Address of Taxpayer:

*Karthik Ganapathi and*  
*Lajuni Hedge*  
*1413 S. Prairie Ave*  
*Chicago IL 60605*

# UNOFFICIAL COPY

## LEGAL DESCRIPTION

Order No.: 21ST02689LP

For APN/Parcel ID(s): 17-22-110-035-1007

PARCEL 1: UNIT A-7 IN PRAIRIE PLACE CONDOMINIUM AS DELINEATED ON THE PLAT OF SURVEY OF THE FOLLOWING DESCRIBED PARCEL OF REAL ESTATE:

THAT PART OF LOT 2 IN PRAIRIE PLACE TOWNHOMES SUBDIVISION BEING A SUBDIVISION IN THE NORTHWEST FRACTIONAL QUARTER OF SECTION 22, TOWNSHIP 39 NORTH, RANGE 14, EAST OF THE THIRD PRINCIPAL MERIDIAN, DESCRIBED AS FOLLOWS: BEGINNING AT THE NORTHEAST CORNER OF LOT 1 IN SAID SUBDIVISION; THENCE NORTH 00 DEGREES 01 MINUTES 19 SECONDS EAST ALONG THE NORTHERLY EXTENSION OF THE EAST LINE OF SAID LOT 1 FOR A DISTANCE OF 56.00 FEET; THENCE SOUTH 89 DEGREES 58 MINUTES 41 SECONDS EAST 102.21 FEET; THENCE SOUTH 00 DEGREES 01 MINUTES 19 SECONDS WEST 124.00 FEET; THENCE NORTH 89 DEGREES 58 MINUTES 41 SECONDS WEST 102.21 FEET TO THE EAST LINE OF SAID LOT 1; THENCE NORTH 00 DEGREES 01 MINUTES 19 SECONDS EAST ALONG SAID EAST LINE 88.00 FEET THEREON TO THE POINT OF BEGINNING, IN COOK COUNTY, ILLINOIS.

ALSO

THAT PART OF LOT 2 IN PRAIRIE PLACE TOWNHOMES SUBDIVISION, BEING A SUBDIVISION IN THE NORTHWEST FRACTIONAL QUARTER OF SECTION 22, TOWNSHIP 39 NORTH, RANGE 14, EAST OF THE THIRD PRINCIPAL MERIDIAN, DESCRIBED AS FOLLOWS: BEGINNING AT THE NORTHEAST CORNER OF LOT 1 IN SAID SUBDIVISION; THENCE NORTH 00 DEGREES 01 MINUTES 19 SECONDS EAST ALONG THE NORTHERLY EXTENSION OF THE EAST LINE OF SAID LOT 1 FOR A DISTANCE OF 175.0 FEET TO THE NORTH LINE OF LOT 2; THENCE NORTH 89 DEGREES 58 MINUTES 41 SECONDS WEST ALONG SAID NORTH LINE 75.0 FEET TO THE NORTHWEST CORNER OF LOT 2; THENCE SOUTH 00 DEGREES 01 MINUTES 19 SECONDS WEST ALONG THE WEST LINE OF LOT 2 AFORESAID 175.0 FEET TO THE NORTHWEST CORNER OF LOT 1; THENCE SOUTH 89 DEGREES 58 MINUTES 41 SECONDS EAST ALONG SAID NORTH LINE 75.0 FEET TO THE POINT OF BEGINNING, IN COOK COUNTY, ILLINOIS.

ALSO

THAT PART OF LOT 2 IN PRAIRIE PLACE TOWNHOMES SUBDIVISION, TOGETHER WITH PART OF THE FORMER LANDS OF THE ILLINOIS CENTRAL RAILROAD IN THE NORTHWEST FRACTIONAL QUARTER OF SECTION 22, TOWNSHIP 39 NORTH, RANGE 14, EAST OF THE THIRD PRINCIPAL MERIDIAN, DESCRIBED AS FOLLOWS: COMMENCING AT THE NORTHEAST CORNER OF LOT 1 IN PRAIRIE PLACE TOWNHOMES SUBDIVISION AFORESAID; THENCE SOUTH 00 DEGREES 01 MINUTES 19 SECONDS WEST 88.0 FEET ALONG THE EAST LINE OF SAID LOT 1; THENCE SOUTH 89.0 DEGREES 58 MINUTES 41 SECONDS EAST 102.21 FEET TO THE POINT OF BEGINNING; THENCE NORTH 00 DEGREES 12 MINUTES 58 SECONDS WEST 24.18 FEET; THENCE NORTHWESTERLY 99.92 FEET ALONG THE ARC OF A CIRCLE CONVEX NORTHEASTERLY AND HAVING A RADIUS OF 1,400.69 FEET (THE CHORD OF SAID ARC BEARING NORTH 02 DEGREES 15 MINUTES 36 SECONDS EAST 99.90 FEET); THENCE NORTH 89 DEGREES 58 MINUTES 41 SECONDS WEST 97.13 FEET; THENCE SOUTH 00 DEGREES 01 MINUTES 19 SECONDS WEST 124.00 FEET TO THE POINT OF BEGINNING, IN COOK COUNTY, ILLINOIS.

ALSO

# UNOFFICIAL COPY

## LEGAL DESCRIPTION

(continued)

THE EAST 122.07 FEET OF THE WEST 197.07 FEET OF THE NORTH 119.0 FEET OF LOT 2 IN PRAIRIE PLACE TOWNHOMES SUBDIVISION IN THE NORTHWEST FRACTIONAL QUARTER OF SECTION 22, TOWNSHIP 39 NORTH, RANGE 14, EAST OF THE THIRD PRINCIPAL MERIDIAN, IN COOK COUNTY, ILLINOIS.

ALSO

THAT PART OF LOT 2 IN PRAIRIE PLACE TOWNHOMES SUBDIVISION TOGETHER WITH THAT PART OF THE FORMER LANDS OF THE ILLINOIS CENTRAL RAILROAD IN THE NORTHWEST FRACTIONAL QUARTER OF SECTION 22, TOWNSHIP 39 NORTH, RANGE 14, EAST OF THE THIRD PRINCIPAL MERIDIAN, DESCRIBED AS FOLLOWS: COMMENCING AT THE NORTHWEST CORNER OF SAID LOT 2; THENCE SOUTH 89 DEGREES 58 MINUTES 41 SECONDS EAST 197.07 FEET ALONG THE NORTH LINE OF SAID LOT 2 TO THE POINT OF BEGINNING; THENCE CONTINUING SOUTH 89 DEGREES 58 MINUTES 41 SECONDS EAST 64.48 FEET; THENCE SOUTH 06 DEGREES 22 MINUTES 54 SECONDS EAST 68.86 FEET; THENCE SOUTHEASTERLY 50.80 FEET ALONG THE ARC OF A CIRCLE CONVEX NORTHEASTERLY AND HAVING A RADIUS OF 1,400.69 FEET (THE CHORD OF SAID ARC BEARING SOUTH 05 DEGREES 58 MINUTES 41 SECONDS WEST 77.27 FEET); THENCE NORTH 00 DEGREES 01 MINUTES 19 SECONDS EAST 119.00 FEET TO THE POINT OF BEGINNING, IN COOK COUNTY, ILLINOIS.

ALSO

LOT 1 IN PRAIRIE PLACE TOWNHOMES SUBDIVISION, BEING A SUBDIVISION IN THE NORTHWEST FRACTIONAL QUARTER OF SECTION 22, TOWNSHIP 39 NORTH, RANGE 14, EAST OF THE THIRD PRINCIPAL MERIDIAN, RECORDED MARCH 3, 1995 AS DOCUMENT NUMBER 95150205, IN COOK COUNTY, ILLINOIS.

WHICH PLAT OF SURVEY IS ATTACHED AS EXHIBIT "E" TO THE DECLARATION OF CONDOMINIUM RECORDED APRIL 29, 1996 IN THE OFFICE OF THE RECORDER OF DEEDS OF COOK COUNTY, ILLINOIS, AS DOCUMENT NUMBER 96318235, AS AMENDED BY THE CORRECTION TO DECLARATION RECORDED IN THE RECORDER'S OFFICE ON MAY 21, 1996 AS DOCUMENT NUMBER 96385673 AND AMENDED BY THE FIRST AMENDMENT RECORDED IN THE RECORDER'S OFFICE ON NOVEMBER 25, 1996 AS DOCUMENT NUMBER 96395524, AS AMENDED BY THE SECOND AMENDMENT RECORDED IN THE RECORDER'S OFFICE ON DECEMBER 1, 1997 AS DOCUMENT NUMBER 97895567, AS AMENDED BY THE THIRD AMENDMENT RECORDED IN THE RECORDER'S OFFICE ON JANUARY 29, 1998 AS DOCUMENT NUMBER 98078464, AS AMENDED BY THE FOURTH AMENDMENT RECORDED IN THE RECORDER'S OFFICE ON JUNE 23, 1998 AS DOCUMENT NUMBER 98536091, AS AMENDED FROM TIME TO TIME, TOGETHER WITH ITS UNDIVIDED PERCENTAGE INTEREST IN SAID PARCEL AND ALL THE PROPERTY AND SPACE COMPRISING ALL THE UNITS THEREOF AS DEFINED AND SET FORTH IN SAID DECLARATION AND SURVEY.

PARCEL 2:

NON-EXCLUSIVE EASEMENT FOR THE BENEFIT OF PARCEL 1 FOR INGRESS AND EGRESS OVER, UPON AND ACROSS THE EASEMENT PARCEL AS CREATED AND SET OUT IN THE GRANT OF EASEMENT DATED DECEMBER 20, 1994 AND RECORDED DECEMBER 29, 1994 AS DOCUMENT NUMBER 04080035.