

UNOFFICIAL COPY

TRUSTEE'S DEED (ILLINOIS)

Doc# 2127839077 Fee: \$98.00
Karen A. Yarbrough
Cook County Clerk
Date: 10/05/2021 08:45 AM Pg: 1 of 5

Dec ID 20210801657031
ST/CO Stamp 1-764-200-592 ST Tax \$720.00 CO Tax \$360.00
City Stamp 0-923-029-648 City Tax: \$7,560.00

Property
CT 21CST153453VH
1 of 2

THE GRANTORS James J. Ablan, as Trustee under the James J. Ablan Declaration of Trust dated July 17, 2018 and Marilyn R. Ablan, as Trustee under the Marilyn R. Ablan Declaration of Trust dated July 17, 2018, for and in consideration of TEN AND 00/100 DOLLARS (\$10.00), in hand paid, and pursuant to the power and authority vested in the Grantor as trustee, CONVEY AND WARRANT to Mark Bealin and Bridget Bealin, husband and wife, as Tenants by the Entirety, of 462 W. Field Dr., Troy, MI all interest in the following described real estate commonly known as 445 W. Roslyn Pl., Unit 2W, PS 80 and 141, Chicago, IL 60614, and legally known as:

LEGAL DESCRIPTION ATTACHED AS EXHIBIT "A"

SUBJECT TO: Covenants, conditions and restrictions of record and building lines and easements, if any, provided they do not interfere with the current use and enjoyment of the Real Estate; and general real estate taxes not due and payable at the time of Closing,


hereby releasing and waiving all rights under and by virtue of the Homestead Exemption Laws of the State of Illinois.


This deed is executed by the party of the first part, as Trustee, as aforesaid, pursuant to and in the exercise of the power and authority granted to and vested in it by the terms of said Deed or Deeds in Trust and the provisions of said Trust Agreement above mentioned, and of every other power and authority thereunto.

Permanent Real Estate Index Number(s): 14-28-321-040-1005, 14-28-322-045-1009 and 14-28-322-045-1210

UNOFFICIAL COPY

Dated this 21 day of September, 2021.


X  (Seal)
James J. Ablan, as Trustee under the
James J. Ablan Declaration of Trust
dated July 17, 2018

X  (Seal)
Marilyn R. Ablan, as Trustee under
the Marilyn R. Ablan Declaration of
Trust dated July 17, 2018

STATE OF ILLINOIS)
) SS,
COUNTY OF LAKE)

I, the undersigned, a Notary Public in and for said County, in the State aforesaid, CERTIFY THAT James J. Ablan, as Trustee under the James J. Ablan Declaration of Trust dated July 17, 2018 and Marilyn R. Ablan, as Trustee under the Marilyn R. Ablan Declaration of Trust dated July 17, 2018 personally known to me to be the same persons whose names are subscribed to the foregoing instrument, appeared before me this day in person, and acknowledged that they signed, sealed and delivered in the instrument as their free and voluntary act, for the uses and purposes therein set forth, including the release and waiver of the right of homestead.

Given under my hand and notarial seal, this 21 day of September, 2021.





Notary Public

THIS INSTRUMENT PREPARED BY
Law Office of Judy L. DeAngelis
767 Walton Lane
Grayslake, IL 60030

MAIL TO:
Law Office of Daniel J. Moons
1305 Oxford Rd.
Deerfield, IL 60015

SEND SUBSEQUENT TAX BILLS TO:
Mark Bealin and Bridget Bealin
445 W. Roslyn Pl., Unit 2W
Chicago, IL 60614

UNOFFICIAL COPY

EXHIBIT "A"

PARCEL 1:

UNIT 2W IN THE 441-445 W. ROSLYN PLACE CONDOMINIUM AS DELINEATED AND DEFINED ON THE PLAT OF SURVEY OF THE WESTERLY THIRTY EIGHT FEET OF LOT 27 AND THE EASTERLY TWENTY FEET OF LOT 28 IN GOUDY AND GOODWILLIE'S SUBDIVISION OF LOTS 2, 3, AND 4 IN ASSESSOR'S DIVISION OF BLOCK 4 IN OUTLOT "B" IN WRIGHTWOOD IN SECTION 28, TOWNSHIP 40 NORTH, RANGE 14, EAST OF THE THIRD PRINCIPAL MERIDIAN, IN COOK COUNTY, ILLINOIS, WHICH SURVEY IS ATTACHED AS EXHIBIT "B" TO THE DECLARATION OF CONDOMINIUM RECORDED AS DOCUMENT NUMBER 0020899110; TOGETHER WITH ITS UNDIVIDED PERCENTAGE INTEREST IN THE COMMON ELEMENTS IN COOK COUNTY ILLINOIS.

PARCEL II

UNITS 80 AND 141 IN THE LINCOLN PARK GARAGE CONDOMINIUM AS DELINEATED AND DEFINED ON THE PLAT OF SURVEY OF THE FOLLOWING DESCRIBED PARCEL OF REAL ESTATE:

LOT 2 IN R. LOTHOLZ'S SUBDIVISION OF LOTS 6 AND 7 IN BAIRD'S LINCOLN PARK ADDITION TO CHICAGO, BEING A SUBDIVISION OF THE SOUTHEAST 1/4 OF THE SOUTHWEST 1/4 OF SECTION 29, TOWNSHIP 40 NORTH, RANGE 14, EAST OF THE THIRD PRINCIPAL MERIDIAN, ACCORDING TO THE PLAT THEREOF RECORDED MARCH 11, 1907 AS DOCUMENT NUMBER 4001675, IN BOOK 95, PAGE 17, IN COOK COUNTY, ILLINOIS, AND THE SOUTHERLY 102 FEET 1/2 INCH OF THE WESTERLY 215 FEET OF LOT 4 IN BAIRD'S LINCOLN PARK ADDITION TO CHICAGO, BEING A SUBDIVISION IN THE SOUTHEAST 1/4 OF THE SOUTHWEST 1/4 OF SECTION 28, TOWNSHIP 40 NORTH, RANGE 14, EAST OF THE THIRD PRINCIPAL MERIDIAN, IN COOK COUNTY, ILLINOIS, EXCEPT, PARCELS 1, 2, AND 3 DESCRIBED AS FOLLOWS:

PARCEL 1:

COMMERCIAL PROPERTY "A":

THE PROPERTY AND SPACE AT THE FIRST FLOOR OF A 2 STORY AND BASEMENT BUILDING AT 2417-2433 NORTH CLARK STREET, CHICAGO, ILLINOIS, LYING BETWEEN HORIZONTAL PLANES AT ELEVATIONS OF 21.50 FEET AND 32.76 FEET, CITY OF CHICAGO DATUM, AND LYING WITHIN THE FOLLOWING DESCRIBED BOUNDARIES OF THE PART OF THE SOUTHERLY 102 FEET 1/2 INCH OF THE WESTERLY 215 FEET OF LOT 4 IN BAIRD'S LINCOLN PARK ADDITION TO CHICAGO, BEING A SUBDIVISION IN THE SOUTHEAST CORNER OF THE SOUTHWEST 1/4 OF SECTION 28, TOWNSHIP 40 NORTH, RANGE 14 EAST OF THE THIRD PRINCIPAL MERIDIAN, IN COOK COUNTY, ILLINOIS, DESCRIBED AS FOLLOWS: COMMENCING AT A POINT ON THE EASTERLY LINE OF NORTH CLARK STREET AND THE WESTERLY LINE OF SAID LOT 4, 1.28 FEET SOUTHERLY OF THE NORTHERLY LINE OF THE SOUTHERLY 102 FEET 1/2 INCH OF SAID LOT 4; THENCE SOUTHERLY ON THE WESTERLY LINE OF SAID LOT 4, 15.78 FEET; THENCE EASTERLY AT RIGHT ANGLES, 17.61 FEET; THENCE NORTHERLY AT RIGHT ANGLES, 1.50 FEET; THENCE EASTERLY AT RIGHT ANGLES, 1.40 FEET; THENCE SOUTHERLY AT RIGHT ANGLES, 1.25 FEET; THENCE EASTERLY AT RIGHT ANGLES, 10.65 FEET; THENCE NORTHERLY AT RIGHT ANGLES, 4.64 FEET; THENCE EASTERLY AT RIGHT ANGLES, 6.78 FEET; THENCE SOUTHERLY AT RIGHT ANGLES, 3.30 FEET; THENCE EASTERLY AT RIGHT ANGLES, 0.64 FEET; THENCE SOUTHERLY AT RIGHT ANGLES, 0.83 FEET; THENCE EASTERLY, 19.20 FEET TO A POINT 56.18 FEET EASTERLY OF THE WESTERLY LINE OF SAID LOT 4 AND 14.41 FEET SOUTHERLY OF THE NORTHERLY LINE OF THE SOUTHERLY 102 FEET 1/2 INCH OF SAID LOT 4; THENCE NORTHERLY PARALLEL TO THE WESTERLY LINE OF SAID LOT 4, 1.84 FEET; THENCE EASTERLY AT RIGHT ANGLES, 1.06 FEET; THENCE SOUTHERLY AT RIGHT ANGLES, 1.84 FEET; THENCE EASTERLY AT RIGHT ANGLES, 11.44 FEET; THENCE NORTHERLY AT RIGHT ANGLES, 13.11 FEET TO A POINT 1.30 FEET

UNOFFICIAL COPY

SOUTHERLY OF THE NORTHERLY LINE OF THE AFORESAID SOUTHERLY 102 FEET 1/2 INCH OF LOT 4; THENCE WESTERLY 68.68 FEET TO THE PLACE OF BEGINNING, IN COOK COUNTY, ILLINOIS

PARCEL 2:

COMMERCIAL PROPERTY "B":

THE PROPERTY AND SPACE AT THE FIRST FLOOR OF A 2 STORY AND BASEMENT BUILDING AT 2417-2433 NORTH CLARK STREET, CHICAGO, ILLINOIS, LYING BETWEEN HORIZONTAL PLANES AT ELEVATIONS OF 21.50 FEET AND 32.83 FEET, CITY OF CHICAGO DATUM AND LYING WITHIN THE FOLLOWING DESCRIBED BOUNDARIES OF THAT PART OF THE SOUTHERLY 102 FEET 1/2 INCH OF THE WESTERLY 215 FEET OF LOT 4 IN BAIRD'S LINCOLN PARK ADDITION TO CHICAGO, BEING A SUBDIVISION IN THE SOUTHEAST CORNER OF THE SOUTHWEST 1/4 OF SECTION 28, TOWNSHIP 40 NORTH, RANGE 14 EAST OF THE THIRD PRINCIPAL MERIDIAN, IN COOK COUNTY, ILLINOIS, DESCRIBED AS FOLLOWS: COMMENCING AT A POINT ON THE EAST LINE OF NORTH CLARK STREET AND THE WEST LINE OF SAID LOT 4, 37.15 FEET SOUTHERLY OF THE NORTHERLY LINE OF THE AFORESAID SOUTHERLY 102 FEET 1/2 INCH OF SAID LOT 4; THENCE EASTERLY AT RIGHT ANGLES TO SAID LOT LINE, 1.95 FEET; THENCE NORTHERLY AT RIGHT ANGLES, 2.57 FEET; THENCE EASTERLY AT RIGHT ANGLES, 15.66 FEET; THENCE SOUTHERLY AT RIGHT ANGLES, 1.72 FEET; THENCE EASTERLY AT RIGHT ANGLES, 1.75 FEET; THENCE NORTHERLY AT RIGHT ANGLES, 1.72 FEET; THENCE EASTERLY AT RIGHT ANGLES, 16.33 FEET; THENCE SOUTHERLY AT RIGHT ANGLES, 1.55 FEET; THENCE EASTERLY AT RIGHT ANGLES, 1.72 FEET; THENCE NORTHERLY AT RIGHT ANGLES, 1.55 FEET; THENCE EASTERLY 5.96 FEET TO A POINT 43.23 FEET EASTERLY OF THE WESTERLY LINE OF SAID LOT 4 AND 35.86 FEET SOUTHERLY OF THE NORTHERLY LINE OF THE SOUTHERLY 102 FEET 1/2 INCH OF SAID LOT 4; THENCE EASTERLY, 5.82 FEET TO A POINT 47.13 FEET EASTERLY OF THE WESTERLY LINE OF SAID LOT 4 AND 39.90 FEET SOUTH OF THE NORTHERLY LINE OF THE SOUTHERLY 102 FEET 1/2 INCH OF SAID LOT 4; THENCE EASTERLY PARALLEL TO THE NORTHERLY LINE OF SAID SOUTHERLY 102 FEET 1/2 INCH OF SAID LOT 4, 5.80 FEET; THENCE NORTHERLY AT RIGHT ANGLES, 2.98 FEET; THENCE EASTERLY 3.17 FEET TO A POINT 56.06 FEET EASTERLY OF THE WESTERLY LINE OF SAID LOT 4 AND 37.42 FEET SOUTHERLY OF THE NORTHERLY LINE OF SAID SOUTHERLY 102 FEET 1/2 INCH OF SAID LOT 4; THENCE SOUTHERLY PARALLEL TO THE WESTERLY LINE OF SAID LOT 4, 1.75 FEET; THENCE EASTERLY AT RIGHT ANGLES, 1.75 FEET; THENCE NORTHERLY AT RIGHT ANGLES, 1.75 FEET; THENCE EASTERLY AT RIGHT ANGLES, 19.57 FEET; THENCE SOUTHERLY AT RIGHT ANGLES, 2.11 FEET; THENCE EASTERLY AT RIGHT ANGLES, 1.26 FEET; THENCE NORTHERLY AT RIGHT ANGLES, 2.11 FEET; THENCE EASTERLY AT RIGHT ANGLES, 20.02 FEET; THENCE SOUTHERLY AT RIGHT ANGLES, 1.17 FEET; THENCE EASTERLY AT RIGHT ANGLES, 1.24 FEET TO A POINT 99.90 FEET EASTERLY OF THE WESTERLY LINE OF SAID LOT 4; THENCE SOUTHERLY PARALLEL TO THE WESTERLY LINE OF SAID LOT 4, 23.85 FEET; THENCE WESTERLY AT RIGHT ANGLES, 1.20 FEET; THENCE SOUTHERLY AT RIGHT ANGLES, 2.15 FEET; THENCE EASTERLY AT RIGHT ANGLES, 1.20 FEET; THENCE SOUTHERLY AT RIGHT ANGLES, 22.93 FEET; THENCE WESTERLY AT RIGHT ANGLES, 1.06 FEET; THENCE SOUTHERLY AT RIGHT ANGLES, 1.82 FEET; THENCE EASTERLY AT RIGHT ANGLES, 1.06 FEET; THENCE SOUTHERLY AT RIGHT ANGLES, 5.31 FEET; THENCE WESTERLY AT RIGHT ANGLES, 1.20 FEET; THENCE SOUTHERLY AT RIGHT ANGLES, 6.20 FEET TO A POINT 100.87 FEET SOUTHERLY OF THE NORTHERLY LINE OF THE SOUTHERLY 102 FEET 1/2 INCH OF SAID LOT 4; THENCE WESTERLY 98.70 FEET TO A POINT IN THE WESTERLY LINE OF SAID LOT 4, 100.82 FEET SOUTHERLY OF THE NORTHERLY LINE OF THE SOUTHERLY 102 FEET 1/2 INCH OF SAID LOT 4; THENCE NORTHERLY ON THE WESTERLY LINE OF SAID LOT 4, 63.67 FEET TO THE PLACE OF BEGINNING, IN COOK COUNTY, ILLINOIS.

UNOFFICIAL COPY

PARCEL 3:

COMMERCIAL PROPERTY "C":

THE PROPERTY AND SPACE AT THE FIRST FLOOR OF A 2 STORY BUILDING AT 2417-2433 NORTH CLARK STREET, CHICAGO, ILLINOIS, LYING BETWEEN HORIZONTAL PLANES AT ELEVATIONS OF 22.00 FEET AND 35.87 FEET, CITY OF CHICAGO DATUM, AND LYING WITHIN THE FOLLOWING DESCRIBED BOUNDARIES OF THAT PART OF LOT 2 IN R. LOTHOLZ'S SUBDIVISION OF LOTS 6 AND 7 IN BAIRD'S LINCOLN PARK ADDITION TO CHICAGO, BEING A SUBDIVISION OF THE SOUTHEAST CORNER OF THE SOUTHWEST 1/4 OF SECTION 28, TOWNSHIP 40 NORTH, RANGE 14 EAST OF THE THIRD PRINCIPAL MERIDIAN, ACCORDING TO THE PLAT THEREOF RECORDED MARCH 11, 1907 AS DOCUMENT NO. 4001675, IN BOOK 95, PAGE 17, IN COOK COUNTY, ILLINOIS, DESCRIBED AS FOLLOWS: COMMENCING AT A POINT ON THE EAST LINE OF NORTH CLARK STREET AND THE WEST LINE OF SAID LOT 2, 100.08 FEET NORTHERLY OF THE SOUTH WEST CORNER OF SAID LOT 2; THENCE SOUTHERLY ON THE WESTERLY LINE OF SAID LOT 2, 99.02 FEET; THENCE EASTERLY ON A LINE 1.06 FEET NORTHERLY OF AND PARALLEL TO THE SOUTHERLY LINE OF SAID LOT 2, 88.82 FEET; THENCE NORTHERLY AT RIGHT ANGLES, 2.45 FEET; THENCE EASTERLY AT RIGHT ANGLES, 39.16 FEET; THENCE NORTHERLY AT RIGHT ANGLES, 7.53 FEET; THENCE EASTERLY AT RIGHT ANGLES, 28.05 FEET; THENCE NORTHERLY AT RIGHT ANGLES, 18.15 FEET; THENCE EASTERLY AT RIGHT ANGLES, 7.04 FEET; THENCE NORTHERLY AT RIGHT ANGLES, 7.37 FEET; THENCE WESTERLY AT RIGHT ANGLES, 7.04 FEET; THENCE NORTHERLY AT RIGHT ANGLES, 15.98 FEET TO A POINT 52.54 FEET NORTH OF THE SOUTH LINE OF SAID LOT 2; THENCE WESTERLY PARALLEL TO THE SOUTH LINE OF SAID LOT 2, 6.07 FEET; THENCE WESTERLY ON A CURVE CONVEX TO THE SOUTH RADIUS OF 1.0 FEET, 1.45 FEET TO A POINT ON SAID LINE 52.54 FEET NORTH OF THE SOUTH LINE OF SAID LOT 2; THENCE WESTERLY ON SAID PARALLEL LINE, 18.33 FEET; THENCE WESTERLY ON A CURVE CONVEX TO THE SOUTH RADIUS OF 1.0 FEET, 1.45 FEET TO A POINT ON SAID PARALLEL LINE; THENCE WESTERLY ON SAID PARALLEL LINE, 19.63 FEET; THENCE EASTERLY ON A CURVE CONVEX TO THE SOUTH RADIUS OF 1.0 FEET, 1.45 FEET TO A POINT ON SAID PARALLEL LINE; THENCE WESTERLY ON SAID PARALLEL LINE, 0.10 FEET; THENCE NORTHERLY AT RIGHT ANGLES, 3.96 FEET; THENCE WESTERLY AT RIGHT ANGLES, 13.01 FEET; THENCE NORTHERLY AT RIGHT ANGLES, 4.80 FEET; THENCE EASTERLY AT RIGHT ANGLES, 5.03 FEET; THENCE NORTHERLY, 37.50 FEET TO A POINT 99.92 FEET EAST OF THE WEST LINE AND 99.80 FEET NORTH OF THE SOUTH LINE OF SAID LOT 2; THENCE WESTERLY ON A LINE PARALLEL TO THE NORTH LINE OF SAID LOT 2, 7.20 FEET; THENCE NORTHERLY AT RIGHT ANGLES, 0.40 FEET; THENCE WESTERLY AT RIGHT ANGLES, 5.65 FEET; THENCE NORTHERLY AT RIGHT ANGLES, 1.16 FEET; THENCE WESTERLY AT RIGHT ANGLES, 18.10 FEET; THENCE SOUTHERLY AT RIGHT ANGLES, 1.16 FEET; THENCE WESTERLY AT RIGHT ANGLES, 4.08 FEET; THENCE NORTHERLY AT RIGHT ANGLES 0.88 FEET; THENCE WESTERLY PARALLEL TO THE NORTHERLY LINE OF SAID LOT 2, 15.45 FEET; THENCE SOUTHERLY AT RIGHT ANGLES, 0.88 FEET; THENCE WESTERLY AT RIGHT ANGLES, 4.85 FEET; THENCE NORTHERLY AT RIGHT ANGLES, 0.88 FEET; THENCE WESTERLY PARALLEL TO THE NORTHERLY LINE OF SAID LOT 2, 17.34 FEET; THENCE SOUTHERLY AT RIGHT ANGLES, 1.54 FEET; THENCE WESTERLY AT RIGHT ANGLES, 4.65 FEET; THENCE NORTHERLY AT RIGHT ANGLES, 1.54 FEET; THENCE WESTERLY, 22.50 FEET TO THE PLACE OF BEGINNING, ALL IN COOK COUNTY, ILLINOIS WHICH SURVEY IS ATTACHED AS EXHIBIT "B" TO THE DECLARATION OF CONDOMINIUM RECORDED JANUARY 29, 1999 AS DOCUMENT NUMBER 99097240, AS AMENDED FROM TIME TO TIME, TOGETHER WITH ITS UNDIVIDED PERCENTAGE INTEREST IN THE COMMON ELEMENTS.

PARCEL 3:

EASEMENT APPURTENANT FOR THE BENEFIT OF PARCEL 1 FOR STRUCTURAL SUPPORT AS CREATED BY THE DECLARATION OF COVENANTS, CONDITIONS, RESTRICTIONS AND EASEMENTS DATED APRIL 28, 1998 BETWEEN LASALLE NATIONAL BANK, AS TRUSTEE UNDER TRUST NUMBER 102880 AND AMERICAN NATIONAL BANK AND TRUST COMPANY OF CHICAGO, AS NUMBER 98391079 OVER THE LAND DESCRIBED THEREIN.