

UNOFFICIAL COPY


SATISFACTION AND RELEASE OF MECHANIC'S LIEN

STATE OF ILLINOIS
COUNTY OF COOK

STATE OF ILLINOIS)
COUNTY OF COOK) SS

SATISFACTION AND RELEASE OF MECHANIC'S LIEN

MECHANIC'S LIEN DOCUMENT NO.
2017-657058



WHEREAS, the undersigned, Mason-Hall & Company heretofore, on the 24th day of June, A.D. 2020, filed in the above office a Claim for Lien against 1025 W. ADDISON STREET APARTMENTS OWNER, LLC for \$22,735.00, and on the following described property, to wit:

See Exhibit A

which Claim for Lien is numbered as above.

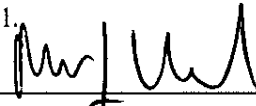
Permanent Index Numbers: 14-20-403-004-0000, 14-20-403-005-0000, 14-20-403-007-0000, 14-20-403-008-0000, 14-20-403-022-0000, 14-20-403-023-0000, 14-20-403-024-0000, 14-20-403-025-0000, 14-20-403-074-0000, 14-20-403-065-0000, 14-20-403-067-0000, 14-20-403-069-0000, and 14-20-403-070-0000.

Address: 1025-27 W. Addison Street, Chicago, Illinois 60614

NOW THEREFORE, for and in consideration of the sum of TWENTY-ONE THOUSAND FIVE HUNDRED NINETY-EIGHT AND 00/100 DOLLARS (\$21,598.00) and other good and valuable consideration, the receipt whereof is hereby acknowledged, Mason-Hall & Company does hereby acknowledge satisfaction of said Claim for Lien and does hereby release the said Claim for Lien, and does further authorize and request the said Recorder of Cook County to enter satisfaction and release thereof on the proper Record in his or her office.

Witness my hand and seal this 9th day of September, 2021.


STATE OF GEORGIA)
) SS
COUNTY OF FULTON)

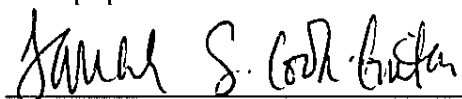


By: Ryan J. Redmond

I, the undersigned, a Notary Public in and for Fulton County, in the State of Georgia, do hereby certify that Ryan J. Redmond, personally known to me to be the same person whose name is subscribed to the foregoing instrument, appeared before me this day in person and acknowledged that she/he/they signed, sealed and delivered the said instrument as her/his/their free and voluntary act, for the use and purpose therein set forth.

Given this 9th day of September, 2021.





Notary Public-State of Georgia

RRR

UNOFFICIAL COPY

Exhibit A

PARCEL 1:

LOTS 3, 4, 5, 6 AND 7 IN BLOCK 1 IN WEAGE AND HYDE'S SUBDIVISION ON BLOCK 1 OF ASSESSOR'S SUBDIVISION OF THE NORTHWEST 1/4 OF THE SOUTHEAST 1/4 OF SECTION 20, TOWNSHIP 40 NORTH, RANGE 14, EAST OF THE THIRD PRINCIPAL MERIDIAN, IN COOK COUNTY, ILLINOIS; AND

THE WEST HALF OF THE NORTH/SOUTH 15-FOOT WIDE VACATED ALLEY LYING EAST OF THE EAST LINE OF LOTS 3, 4, 5, 6 AND 7;

EXCEPTING THEREFROM PARCELS A, B AND C DESCRIBED AS FOLLOWS:

PARCEL A: THE NORTH 20.00 FEET OF THE WEST 75.00 FEET OF LOT 3 (AS MEASURED ALONG THE NORTH AND WEST LINES THEREOF);

PARCEL B: THAT PART OF LOT 3 DESCRIBED AS FOLLOWS: BEGINNING AT A POINT 75.00 FEET EAST OF THE NORTHWEST CORNER OF SAID LOT 3 (AS MEASURED ALONG THE NORTH LINE THEREOF); THENCE SOUTH 30 DEGREES 08 MINUTES 18 SECONDS EAST ALONG A LINE PARALLEL TO THE WEST LINE OF LOT 3 AFORESAID, 20.00 FEET; THENCE NORTH 00 DEGREES 01 MINUTES 08 SECONDS EAST PERPENDICULAR TO THE NORTH LINE OF SAID LOT 3 A DISTANCE OF 17.29 FEET TO THE NORTH LINE THEREOF; THENCE NORTH 89 DEGREES 58 MINUTES 52 SECONDS WEST ALONG THE NORTH LINE OF SAID LOT 3, A DISTANCE OF 10.05 FEET TO THE POINT OF BEGINNING;

PARCEL C: THAT PART OF LOT 3 DESCRIBED AS FOLLOWS: BEGINNING AT A POINT 20.00 FEET SOUTH OF THE NORTHWEST CORNER OF SAID LOT 3 (AS MEASURED ALONG THE WEST LINE THEREOF); THENCE SOUTH 89 DEGREES 58 MINUTES 52 SECONDS EAST ALONG A LINE PARALLEL TO THE NORTH LINE OF SAID LOT 3, A DISTANCE OF 75.00 FEET, THENCE SOUTH 00 DEGREES 01 MINUTES 08 SECONDS WEST PERPENDICULAR TO THE NORTH LINE OF SAID LOT 3 A DISTANCE OF 3.04 FEET; THENCE NORTH 89 DEGREES 58 MINUTES 52 SECONDS WEST ALONG A LINE PARALLEL TO THE NORTH LINE OF SAID LOT 3, A DISTANCE OF 73.24 FEET TO A POINT ON THE WEST LINE OF SAID LOT 3; THENCE NORTH 30 DEGREES 08 MINUTES 18 SECONDS WEST ALONG SAID WEST LINE 3.51 FEET TO THE POINT OF BEGINNING.

14-20-403-003-0000 (affects part of Parcel 1 and other land, all of Lot 3 and Lot 4 in Parcel 1)

14-20-403-004-0000 (affects Lot 5 and the North 1/2 of Lot 6 Parcel 1)

14-20-403-005-0000 (affects the South 1/2 of Lot 6 and all of Lot 7 in Parcel 1)

Address: 3541-3549 N. Clark St., Chicago, IL

PARCEL 2:

LOTS 26 AND 27 IN WEAGE AND HYDE'S DIVISION OF THE NORTHWEST 1/4 OF THE SOUTHEAST 1/4 OF SECTION 20, TOWNSHIP 40 NORTH, RANGE 14, EAST OF THE THIRD PRINCIPAL MERIDIAN, IN COOK COUNTY, ILLINOIS; AND LOTS 28, 29 AND THE EAST 23 FEET OF LOT 30 IN WEAGE AND HYDE'S SUBDIVISION OF LOT 1 IN THE NORTH 1/2 OF THE WEST 1/2 OF THE SOUTHEAST 1/4 OF SECTION 20, TOWNSHIP 40 NORTH, RANGE 14, EAST OF THE THIRD PRINCIPAL MERIDIAN, IN COOK COUNTY, ILLINOIS; AND

THE NORTH HALF OF THE EAST/WEST 28.5-FOOT WIDE VACATED ALLEY LYING SOUTH OF THE SOUTH LINE OF LOTS 28, 29, AND THE EAST 23 FEET OF LOT 30, AND THAT PART LYING SOUTH OF THE SOUTH LINE OF LOT 27, WEST OF THE EAST LINE OF LOT 8 EXTENDED NORTH TO THE SOUTH LINE OF LOT 27; AND

UNOFFICIAL COPY

THE WEST HALF OF THE NORTH/SOUTH 15-FOOT WIDE VACATED ALLEY LYING EAST OF THE EAST LINE OF LOT 26, NORTH OF A LINE 5.00 FEET NORTH AND PARALLEL WITH THE SOUTH LINE OF LOT 26 EXTENDED EAST TO THE WEST LINE OF LOT 20 AND SOUTH OF THE SOUTH LINE OF WEST ADDISON STREET;

EXCEPTING THEREFROM THE SOUTH 5.00 FEET OF LOTS 26 AND 27 LYING EAST OF THE EAST LINE OF LOT 8 EXTENDED NORTH, DEDICATED FOR PUBLIC ALLEY, IN COOK COUNTY, ILLINOIS.

14-20-403-023-0000 (affects Lots 28, 29 and the East 23 feet of Lot 30 in Parcel 2)

14-20-403-024-0000 (affects Lots 26 and 27 in Parcel 2)

Address: 1015-1025 W. Addison St., Chicago, IL

PARCEL 3:

LOT 31 AND THE WEST 3 FEET OF LOT 30 IN WEAGE AND HYDE'S SUBDIVISION OF LOT 1 IN ASSESSOR'S DIVISION OF THE NORTHWEST 1/4 OF THE SOUTHEAST 1/4 OF SECTION 20, TOWNSHIP 40 NORTH, RANGE 14, EAST OF THE THIRD PRINCIPAL MERIDIAN, IN COOK COUNTY, ILLINOIS; AND

THE EAST HALF OF THE NORTH/SOUTH 15-FOOT WIDE VACATED ALLEY LYING WEST OF THE WEST LINE OF LOT 31; AND

THE NORTH HALF OF THE EAST/WEST 28.5-FOOT WIDE VACATED ALLEY LYING SOUTH OF THE SOUTH LINE OF LOT 31 AND THE WEST 3 FEET OF LOT 30; AND

THE EAST HALF OF THE NORTH/SOUTH 15-FOOT WIDE VACATED ALLEY LYING NORTH OF THE CENTER LINE OF THE EAST/WEST 28.5-FOOT WIDE VACATED ALLEY EXTENDED WEST TO THE CENTER LINE OF SAID 15-FOOT WIDE VACATED ALLEY, AND LYING WEST OF THE WEST LINE OF LOT 31 EXTENDED SOUTH TO THE CENTER LINE OF SAID EAST/WEST 28.5-FOOT WIDE VACATED ALLEY, IN COOK COUNTY, ILLINOIS.

14-20-403-022-0000 (affects the West 3 feet of Lot 30 and all of Lot 31 in Parcel 3)

Address: 1027 W. Addison St., Chicago, IL

PARCEL 4:

LOTS 23, 24 AND 25 IN WEAGE AND HYDE'S SUBDIVISION OF LOT 1 IN ASSESSOR'S DIVISION OF THE NORTHWEST 1/4 OF THE SOUTHEAST 1/4 OF SECTION 20, TOWNSHIP 40 NORTH, RANGE 14, EAST OF THE THIRD PRINCIPAL MERIDIAN, IN COOK COUNTY, ILLINOIS; AND THE EAST HALF OF THE NORTH/SOUTH 15-FOOT WIDE VACATED ALLEY LYING WEST OF THE EAST LINE OF LOTS 23, 24 AND 25, IN COOK COUNTY, ILLINOIS.

14-20-403-025-0000 (affects Lots 23, 24 and 25 in Parcel 4)

Address: 3554 N. Sheffield Ave., Chicago, IL

PARCEL 5:

LOTS 20, 21 AND 22 IN WEAGE AND HYDE'S SUBDIVISION OF LOT 1 IN ASSESSOR'S DIVISION OF THE WEST 1/2 OF THE SOUTHEAST 1/4 OF SECTION 20, TOWNSHIP 40 NORTH, RANGE 14, EAST OF THE THIRD PRINCIPAL MERIDIAN, IN COOK COUNTY, ILLINOIS; AND

THE EAST HALF OF THE NORTH/SOUTH 15-FOOT WIDE VACATED ALLEY LYING WEST OF THE WEST LINE OF LOTS 20, 21 AND 22, NORTH OF A LINE 5.00 FEET NORTH AND PARALLEL WITH THE SOUTH LINE OF LOT 26 EXTENDED EAST TO THE WEST LINE OF LOT 20 AND SOUTH OF THE SOUTH LINE OF WEST ADDISON STREET;

UNOFFICIAL COPY

EXCEPTING THEREFROM THE SOUTH 20 FEET OF LOT 20, DEDICATED FOR PUBLIC ALLEY, IN COOK COUNTY, ILLINOIS.

14-20-403-067-0000 (affects Lots 20, 21 and 22 in Parcel 5)

Vacant land located west of Sheffield Ave., Chicago, IL (3540 N. Sheffield Ave.)

PARCEL 6:

LOTS 8, 9, 10, 11 AND 12 (EXCEPT THAT PART LYING SOUTH OF A LINE 10 FEET NORTH OF AND PARALLEL TO THE SOUTH LINE OF LOT 12) IN WEAGE AND HYDE'S SUBDIVISION OF LOT 1 IN ASSESSOR'S DIVISION OF THE WEST 1/2 OF THE SOUTHEAST ¼ OF SECTION 20, TOWNSHIP 40 NORTH, RANGE 14, EAST OF THE THIRD PRINCIPAL MERIDIAN, IN COOK COUNTY, ILLINOIS; AND

THE SOUTH HALF OF THE EAST/WEST 28.5-FOOT WIDE VACATED ALLEY LYING NORTH OF THE NORTH LINE OF LOT 8, WEST OF THE EAST LINE OF LOT 8 EXTENDED NORTH TO THE SOUTH LINE OF LOT 27 AND EAST OF THE WEST LINE, OF LOT 31 EXTENDED SOUTH TO THE NORTH LINE OF LOT 8; AND

THE EAST HALF OF THE NORTH/SOUTH 15-FOOT WIDE VACATED ALLEY LYING SOUTH OF THE CENTER LINE OF THE EAST/WEST 28.5-FOOT WIDE VACATED ALLEY EXTENDED WEST TO THE CENTER LINE OF SAID 15-FOOT WIDE VACATED ALLEY, AND LYING NORTH OF THE NORTH LINE OF LOT 8, IN COOK COUNTY, ILLINOIS.

14-20-403-064-0000 (affects Lots 8 and 9 in Parcel 6)

14-20-403-065-0000 (affects part of Lots 8 and 9 and the remaining Lots in Parcel 6)

Address: 3535-3539 N. Clark St., Chicago, IL

PARCEL 7:

(A) LOT 13 AND THAT PART OF LOT 12 LYING SOUTH OF A LINE DRAWN 10 FEET NORTH OF AND PARALLEL TO THE SOUTH LINE OF SAID LOT 12 IN WEAGE AND HYDE'S SUBDIVISION OF LOT 1 IN ASSESSOR'S DIVISION OF THE WEST 1/2 OF THE SOUTHEAST ¼ OF SECTION 20, TOWNSHIP 40 NORTH, RANGE 14, EAST OF THE THIRD PRINCIPAL MERIDIAN, IN COOK COUNTY, ILLINOIS; AND

(B) LOTS 21, 22 AND 23 IN THE RESUBDIVISION OF LOT 2 IN ASSESSOR'S DIVISION OF THE NORTHWEST QUARTER OF THE SOUTHEAST QUARTER OF SECTION 20, TOWNSHIP 40 NORTH, RANGE 14, EAST OF THE THIRD PRINCIPAL MERIDIAN, IN COOK COUNTY, ILLINOIS; AND

A STRIP OF LAND FALLING BETWEEN (A) AND (B) LYING BETWEEN THE EASTERLY AND WESTERLY LINES OF (B) EXTENDED NORTHERLY, ALL IN COOK COUNTY, ILLINOIS.

14-20-403-007-0000 (affects Lots 12 and 13 in Parcel 7)

14-20-403-008-0000 (affects Lots 21, 22 and 23 in Parcel 7)

Address: 3515-3527 N. Clark St., Chicago, IL