

# UNOFFICIAL COPY

Doc#: 2130240364 Fee: \$98.00  
Karen A. Yarbrough  
Cook County Clerk  
Date: 10/29/2021 02:22 PM Pg: 1 of 3

Recording Requested By:  
**PHH Mortgage Services**  
Prepared By: **AUDREY B TRUMBLE**  
Assistant Secretary  
3001 Hackberry Rd  
Irving, TX 75063  
855-369-2410

When recorded mail to:  
**CoreLogic**  
P.O. Box 9232  
Coppell, TX 75019



Case Nbr: 39286659

Ref Number: 7192273618

Tax ID: 17-10-316-028-0000 &  
17-10-316-029-0000 &  
17-10-316-030-0000 &  
17-10-316-031-0000

11/14/2021

Property Address:  
222N COLUMBUS DR 1710  
CHICAGO, IL 60601

IL0v2M-RM-SNA39286659 E 10/28/2021 LRP010C-0F

This space for Recorder's use

MIN #: 10005401231069859

MERS Phone #: 888-679-6377

## SATISFACTION OF MORTGAGE

**MORTGAGE ELECTRONIC REGISTRATION SYSTEMS, INC.**, whose address is **P.O. Box 2026, Flint, MI 48501-2026, AS MORTGAGEE, AS NOMINEE FOR INDYMAC BANK, F.S.B., A FEDERALLY CHARTERED SAVINGS BANK, ITS SUCCESSORS AND ASSIGNS**, the present mortgagee of a certain Mortgage described below, in consideration of full payment and satisfaction of the debt secured thereunder, does hereby reconvey, without warranty, to the person(s) legally entitled thereto all of the estate, title and interest in the Mortgage described below:

Original Mortgagee: **MORTGAGE ELECTRONIC REGISTRATION SYSTEMS, INC., AS MORTGAGEE, AS NOMINEE FOR INDYMAC BANK, F.S.B., A FEDERALLY CHARTERED SAVINGS BANK, ITS SUCCESSORS AND ASSIGNS**

Borrower(s): **STEFAN OLARU, UNMARRIED MAN**

Date of Mortgage: **3/24/2006** Original Loan Amount: **\$245,000.00**

Recorded in Cook County, IL on: **4/10/2006**, book N/A, page N/A and instrument number **0610049259**

Property Legal Description:

**PARCEL 1: UNIT 1710 IN THE PARK MILLENNIUM CONDOMINIUM, AS DELINEATED ON A SURVEY OF THE FOLLOWING DESCRIBED REAL ESTATE: PART OF THE PROPERTY AND SPACE LYING ABOVE A HORIZONTAL PLANE HAVING AN ELEVATION OF 49.00 FEET ABOVE CHICAGO CITY DATUM AND**

39286659

Page 1 of 3



7192273618

# UNOFFICIAL COPY


LYING WITHIN THE BOUNDARIES, PROJECTED VERTICALLY, OF PART OF THE LANDS LYING EAST OF AND ADJOINING FORT DEARBORN ADDITION TO CHICAGO, SAID ADDITION BEING THE WHOLE OF THE SOUTHWEST FRACTIONAL QUARTER OF SECTION 10, TOWNSHIP 39 NORTH, RANGE 14 EAST OF THE THIRD PRINCIPAL MERIDIAN, IN COOK COUNTY, ILLINOIS, WHICH SURVEY IS ATTACHED AS EXHIBIT "A" TO THE DECLARATION OF CONDOMINIUM RECORDED JULY 25, 2005 AS DOCUMENT 0520644013, TOGETHER WITH ITS UNDIVIDED PERCENTAGE INTEREST IN THE COMMON ELEMENTS, IN COOK COUNTY, ILLINOIS, PARCEL 2: EASEMENTS FOR THE BENEFIT OF PARCEL 1 AS CREATED BY RECIPROCAL EASEMENT AGREEMENT DATED SEPTEMBER 30, 1985 AND RECORDED SEPTEMBER 30, 1985 AS DOCUMENT NUMBER 85211829, AMENDED BY AMENDMENT TO RECIPROCAL EASEMENT AGREEMENT DATED OCTOBER 1, 1985 AND RECORDED MARCH 25, 1986 AS DOCUMENT NUMBER 86115106 AND SECOND AMENDMENT TO RECIPROCAL EASEMENT AGREEMENT DATED AS OF OCTOBER 1, 1994 AND RECORDED NOVEMBER 29, 1994 AS DOCUMENT NUMBER 04002369 MADE BY AND AMONG AMERICAN NATIONAL BANK AND TRUST COMPANY OF CHICAGO, AS TRUSTEE UNDER TRUST AGREEMENT DATED JUNE 28, 1979 AND KNOWN AS TRUST NO. 46968, AMERICAN NATIONAL BANK AND TRUST COMPANY OF CHICAGO, AS TRUSTEE UNDER TRUST AGREEMENT DATED DECEMBER 1, 1982 AND KNOWN AS TRUST NO. 56375 AND AMERICAN NATIONAL BANK AND TRUST COMPANY OF CHICAGO AS TRUSTEE UNDER TRUST NO. 64971 TO CONSTRUCT, USE, OPERATE, MAINTAIN, REPAIR, RECONSTRUCT AND REPLACE THE EXTENSION OF A BUILDING AND ITS APPURTENANCES IN THE AIR RIGHTS, LOCATED (A) ABOVE A HORIZONTAL PLANE HAVING ELEVATION OF NINETY - ONE FEET, IX INCHES ABOVE CHICAGO CITY DATUM AND (B) WITHIN THE TRIANGULAR SHAPED AREA OF THE BLOCK MARKED "TOWER EASEMENT"; THE RIGHT TO HAVE IMPROVEMENTS CONSTRUCTED ON PARCEL 1 ABUT AND MAKE CONTRACT WITH THOSE IMPROVEMENTS CONSTRUCTED AND ALONG THE PERIMETER OF THE "LC PROPERTY" AS DESCRIBED THEREIN; AND TO ENTER UPON THAT PART OF THE BLOCK OWNED BY "GRANTOR" AS MAY BE REASONABLY NECESSARY FOR THE PURPOSE OF WINDOW WASHING, CAULKING, TUCKPOINTING, SEALING AND ANY OTHER MAINTENANCE OR REPAIR OF THE IMPROVEMENTS CONSTRUCTED ALONG THE COMMON BOUNDARIES OF THE PROPERTY DESCRIBED THEREIN, ALL IS DEFINED AND SET FORTH IN SAID DOCUMENT OVER THE LAND DESCRIBED AS THE "LC PROPERTY" DEPICTED IN EXHIBIT "A" THEREIN PARCEL 3: EASEMENTS FOR THE BENEFIT OF PARCEL 1 AS CREATED BY DECLARATION OF EASEMENTS, COVENANTS AND RESTRICTIONS DATED MARCH 23, 1988 AND RECORDED MARCH 24, 1988 AS DOCUMENT NUMBER 88121032 MADE BY AND AMONG AMERICAN NATIONAL BANK AND TRUST COMPANY OF CHICAGO, AS TRUSTEE UNDER A TRUST AGREEMENT DATED DECEMBER 23, 1987 AND KNOWN AS TRUST NO. 104126-09, AMERICAN NATIONAL BANK AND TRUST COMPANY OF CHICAGO, AS TRUSTEE UNDER A TRUST AGREEMENT DATED JUNE 28, 1979 AND KNOWN AS TRUST NO. 46968, AMERICAN NATIONAL BANK AND TRUST COMPANY OF CHICAGO, AS TRUSTEE UNDER TRUST AGREEMENT DATED DECEMBER 1, 1982 AND KNOWN AS TRUST NO. 56375, ILLINOIS CENTER CORPORATION AND METROPOLITAN STRUCTURES, AND AMENDED BY FIRST AMENDMENT TO DECLARATION OF EASEMENTS, COVENANTS AND RESTRICTIONS DATED OCTOBER 1, 1994 AND RECORDED NOVEMBER 29, 1994 AS DOCUMENT NUMBER 04002370 TO ENTER UPON THE "PROJECT SITE" AND OVER THE "PROJECT" FOR THE PURPOSES OF INSTALLING, MAINTAINING AND REPLACING CAISSON BELLS WHICH MAY EXTEND IN THE "PROJECT SITE"; PROTECTING THE ROOF OF THE PROJECT DURING CONSTRUCTION; INSTALLING, MAINTAINING AND REPLACING THE TUCKPOINTING BETWEEN IMPROVEMENTS ON PARCEL 1 AND ABUTTING IMPROVEMENTS ON THE "PROJECT SITE"; INSTALLING, MAINTAINING AND REPLACING ARCHITECTURAL ORNAMENTATIONS AND FEATURES WHICH MAY EXTEND IN THE "PROJECT SITE"; CONSTRUCTING, MAINTAINING AND REPLACING IMPROVEMENTS TO BE CONSTRUCTED ON PARCEL 1; WINDOW WASHING, CAULKING, TUCKPOINTING AND SEALING; ANY OTHER MAINTENANCE OR REPAIR OF THE IMPROVEMENTS

# UNOFFICIAL COPY

CONSTRUCTED ON PARCEL 1 ALONG THE COMMON BOUNDARIES OF PARCEL 1 AND "PROJECT SITE" AND ANY OTHER ENCROACHMENT INTO THE AIR SPACE ABOVE THE "PROJECT" AS MAY BE REASONABLY NECESSARY FOR THE CONSTRUCTION, MAINTENANCE AND REPAIR OF BUILDINGS ON PARCEL 1; AND FOR EMERGENCY EGRESS FROM PARCEL 1 OVER THE "PROJECT" AND "PROJECT SITE", ALL DEFINED AND SET FORTH IN SAID DOCUMENT OVER THE LAND DESCRIBED AS THE "PROJECT SITE" DESCRIBED IN EXHIBIT "A" THEREIN. PARCEL 4: EASEMENTS FOR STRUCTURAL SUPPORT, PARKING, VEHICULAR AND PEDESTRIAN EGRESS AND INGRESS, AMONG OTHERS, FOR THE BENEFIT OF PARCEL 1 AS CREATED BY DECLARATION OF COVENANTS, CONDITIONS, RESTRICTIONS AND EASEMENTS BY MCZ/CENTRUM MILLENNIUM, L.L.C., AN ILLINOIS LIMITED LIABILITY COMPANY AND MCZ/CENTRUM MILLENNIUM GARAGE, L.L.C., AN ILLINOIS LIMITED LIABILITY COMPANY DATED DECEMBER 16, 2004 AND RECORDED DECEMBER 22, 2004 AS DOCUMENT 0435734062 AND 0505619072. COMMONLY KNOWN AS: 222 N COLUMBUS DR, UNIT 1710, CHICAGO, IL 60601 PERMANENT INDEX NO.: 17-10-316-028-0000 (UNDERLYING PIN) 17-10-316-029-0000 (UNDERLYING PIN) 17-10-316-030-0000 (UNDERLYING PIN) 17-10-316-031-0000 (UNDERLYING PIN)

IN WITNESS THEREOF, the undersigned has caused this Satisfaction of Mortgage to be executed on **10/28/2021**

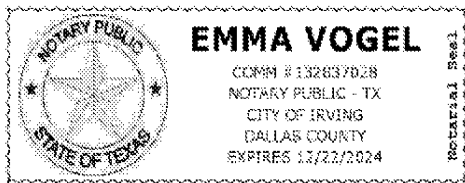
**MORTGAGE ELECTRONIC REGISTRATION SYSTEMS, INC., AS MORTGAGEE, AS NOMINEE FOR INDYMAC BANK, F.S.B., A FEDERALLY CHARTERED SAVINGS BANK, ITS SUCCESSORS AND ASSIGNS**


By:   
Ratanaphone M Vilaylueth, Vice President

STATE OF TX

COUNTY OF Dallas

The foregoing instrument was acknowledged before me this **10/28/2021**, by **Ratanaphone M Vilaylueth, Vice President of MORTGAGE ELECTRONIC REGISTRATION SYSTEMS, INC., AS MORTGAGEE, AS NOMINEE FOR INDYMAC BANK, F.S.B., A FEDERALLY CHARTERED SAVINGS BANK, ITS SUCCESSORS AND ASSIGNS**, on behalf of the entity.



  
\_\_\_\_\_  
Notary Public  
**EMMA VOGEL**  
(Printed Name)

My Commission Expires : **12/22/2024**