


UNOFFICIAL COPY

DEED IN TRUST

22 JUL 77

3222-2

THIS INSTRUMENT WITNESSETH THAT THE GRANOR REGINA L. MISTRO, a spinster
of the County of Cook and State of Illinois and in consideration
of the sum of TEN Dollars \$ 10.00
to her and of other good and valuable considerations, to a part of which is not lawfully acknowledged, conveyed
unto PULLMAN BANK AND TRUST COMPANY, an Illinois corporation,
whose address is 400 East 111th Street Chicago, Illinois as Trustee under the provisions of a certain Trust Agreement,
dated the 9th day of July 1968 in known as Trust Number 71-80632 the fol-
lowing as the terms of said Trust Agreement Cook State of Illinois



See Legal Descriptions of Parcels 1-6 Attached.

This instrument prepared by
Edward I. Rothschild, Esq.
Two First National Plaza
Chicago, Illinois 60603

Property of Cook County Clerk's Office

In Witness Whereof the grantor hereunto has hereunto set her
seal this 12th day of September 1974
REGINA L. MISTRO

STATE OF ILLINOIS Notary Public in and for said
County of Cook REGINA L. MISTRO, a spinster

personally known to me to be the same person whose name subscribed to the foregoing instrument,
appeared before me this day in person and acknowledged that she signed sealed and
delivered the said instrument as her free and voluntary act, for the uses and purposes therein set forth including the
release and waiver of the right of homestead
GIVEN under my hand and NOTARIAL seal this 12th day of SEPTEMBER 1974
Notary Public

My commission expires 3-18-75
American National Bank and Trust Company of Chicago
Box 227

For information only insert street address of
above described property

This space for affixing Returns and Preparer's Stamp

1100
11/11/77
Data

22 666 797

UNOFFICIAL COPY

Property of Cook County Clerk's Office

22 066 737

277-2

U1115 03-40-

*Legal Description of Parcel as Recorded in
Cook County Clerk's Office
at Cook County, Illinois*

Parcel 1

THAT PART OF THE NORTH WEST 1/4 OF SECTION 17 AND THAT PART OF THE NORTH EAST 1/4 OF SECTION 18, TOWNSHIP 38 NORTH, RANGE 12 EAST OF THE THIRD PRINCIPAL MERIDIAN, DESCRIBED AS FOLLOWS: COMMENCING AT THE EAST DIVISION CORNER OF THE NORTH EAST 1/4 OF SAID SECTION 18; THENCE SOUTH ON THE SECTION LINE 450.5 FEET FOR A POINT OF BEGINNING, THENCE WEST, PARALLEL WITH THE DIVISION LINE OF SAID NORTH EAST 1/4, 398.16 FEET; THENCE SOUTH, PARALLEL WITH THE SECTION LINE, 452.3 FEET THENCE EAST, PARALLEL WITH THE DIVISION LINE, 539.03 FEET TO THE CENTER LINE OF WOLF ROAD; THENCE NORTHERLY ALONG THE CENTER LINE OF SAID ROAD 456.95 FEET TO A POINT IN LINE WITH THE FIRST COURSE DESCRIBED HEREIN; THENCE WEST 76.71 FEET TO THE PLACE OF BEGINNING, IN COOK COUNTY, ILLINOIS; AND AS TO THAT PART OF THE LAND WEST OF THE EAST 398.16 FEET OF THE NORTH EAST 1/4 OF SECTION 18 AFORESAID

22 066 737

UNOFFICIAL COPY

277-2


Property of Cook County Clerk's Office

Parcel 2

THAT PART OF THE NORTH WEST 1/4 OF SECTION 17 AND THAT PART OF THE NORTH EAST 1/4 OF SECTION 18, TOWNSHIP 38 NORTH, RANGE 17, EAST OF THE THIRD PRINCIPAL MERIDIAN, DESCRIBED AS FOLLOWS: COMMENCING AT A POINT ON THE EAST LINE OF SAID SECTION 18 WHICH IS 422.25 FEET NORTH OF THE SOUTH EAST CORNER OF SAID NORTH EAST 1/4 OF SECTION 18 FOR A POINT OF BEGINNING; THENCE WESTERLY 332.87 FEET ON A LINE PARALLEL TO THE SOUTH LINE OF SAID NORTH EAST 1/4; THENCE SOUTH EASTERLY ON A LINE FORMING AN ANGLE OF 60 DEGREES 53 MINUTES 20 SECONDS WITH THE LAST DESCRIBED LINE 75.00 FEET; THENCE NORTH EASTERLY ON A LINE FORMING AN ANGLE OF 67 DEGREES 32 MINUTES 50 SECONDS WITH A PROLONGATION OF THE LAST DESCRIBED LINE 442.00 FEET TO THE CENTER LINE OF WOLF ROAD; THENCE NORTHERLY 12.68 FEET ALONG THE CENTER LINE OF SAID ROAD TO A POINT OF INTERSECTION WITH A LINE WHICH IS 422.25 FEET NORTH OF AND PARALLEL TO THE SOUTH LINE OF THE NORTH WEST 1/4 OF SECTION 17 THENCE WESTERLY 140.87 FEET TO THE POINT OF BEGINNING

22 66 77

UNOFFICIAL COPY



PARCEL 3: THAT PART OF THE NORTHWEST QUARTER OF SECTION 17 AND THAT PART OF THE NORTHEAST QUARTER OF SECTION 18, TOWNSHIP 38 NORTH, RANGE 12, EAST OF THE THIRD PRINCIPAL MERIDIAN, DESCRIBED AS FOLLOWS: COMMENCING AT THE EAST DIVISION CORNER OF THE NORTHEAST QUARTER OF SAID SECTION 18; THENCE SOUTH ON THE SECTION LINE, 450.5 FEET; THENCE WEST, PARALLEL WITH THE DIVISION LINE OF SAID NORTHEAST QUARTER, 111.00 FEET TO THE PLACE OF BEGINNING; THENCE CONTINUING WEST ON THE LAST DESCRIBED COURSE, 287.93 FEET; THENCE SOUTH, PARALLEL WITH THE SECTION LINE, 452.3 FEET; THENCE EAST, PARALLEL WITH THE DIVISION LINE, 65.3 FEET TO AN IRON PIPE; THENCE SOUTHEASTERLY ON AN ANGLE OF 60° 53' 20" TO THE RIGHT OF A PROLONGATION OF THE LAST DESCRIBED COURSE, 75.00 FEET TO AN IRON PIPE; THENCE EASTERLY ON AN ANGLE OF 67° 32' 50" TO THE LEFT OF A PROLONGATION OF THE LAST DESCRIBED COURSE, 442.00 FEET TO THE CENTERLINE OF WOLF ROAD; THENCE NORTHERLY ON THE CENTERLINE OF SAID ROAD, 376.48 FEET TO A POINT; THENCE WEST AND PARALLEL WITH THE DIVISION LINE OF SAID NORTHEAST QUARTER, 300.73 FEET TO AN IRON PIPE; THENCE NORTH AT 90° TO THE LAST DESCRIBED COURSE, 92.00 FEET TO THE PLACE OF BEGINNING, IN COOK COUNTY, ILLINOIS.

PARCEL 4: A PARCEL OF LAND LOCATED IN THE NORTHEAST QUARTER OF SECTION 18, TOWNSHIP 33 NORTH, RANGE 12, EAST OF THE THIRD PRINCIPAL MERIDIAN, DESCRIBED AS FOLLOWS: COMMENCING AT THE EAST DIVISION CORNER OF THE NORTHEAST QUARTER OF SAID SECTION 18; THENCE SOUTH ON THE SECTION LINE 450.5 FEET; THENCE WEST, PARALLEL WITH THE DIVISION LINE OF SAID NORTHEAST QUARTER, 398.93 FEET TO THE PLACE OF BEGINNING; THENCE SOUTH, PARALLEL TO THE SECTION LINE, 452.3 FEET; THENCE WEST, PARALLEL WITH THE DIVISION LINE, 38.50 FEET TO THE EAST LINE OF RIDGEWOOD UNIT NO. 12-B; THENCE NORTHERLY ON SAID EAST LINE OF UNIT NO. 12-B AND EAST LINE OF RIDGEWOOD UNIT NO. 12-A, 453.70 FEET TO THE PLACE OF BEGINNING, IN COOK COUNTY, ILLINOIS.

22 506 797

American National Bank and Trust Company of Chicago

Box 227

For information only insert street address of above described property.


UNOFFICIAL COPY

Property of Cook County Clerk's Office

22 586 797

5

6



UNOFFICIAL COPY

COOK COUNTY ILLINOIS
JUL 5 1974 2 34 P

12588797

Property of Cook County Clerk's Office

Name _____
Address _____
City _____

Form 104 R 1-72

533

Property of Cook County Clerk's Office

STATE OF ILLINOIS)
) SS
COUNTY OF COOK)

AFFIDAVIT FOR PURPOSE OF PLAT ACT

EDWARD I. ROTHSCHILD, being sworn, states:


1. Affiant resides at 1730 Ridge Road, Highland Park, Illinois.

2. Affiant is attorney for Regina L. Mistro, grantor in Deed in Trust to which this affidavit is attached.

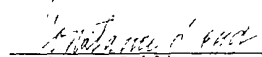
3. The aforesaid Deed in Trust is exempt from the provisions of "An Act to Revise the Law in Relation to Plats" approved March 21, 1937, as amended (109 Ill.Rev.Stats.Sec. 1 et seq.) by reason that the aforesaid Deed in Trust constitutes the sale or exchange of parcels of land between owners of adjoining and contiguous land.

Further affiant sayeth not.

DATED: September 12, 1974.


Edward I. Rothschild

SUBSCRIBED AND SWORN TO
before me this 12 day
of September, 1974.


Notary Public



22 935 737

END OF RECORDED DOCUMENT