

UNOFFICIAL COPY

WARRANTY DEED IN TRUST

Doc#. 2201018103 Fee: \$98.00
Karen A. Yarbrough
Cook County Clerk
Date: 01/10/2022 01:06 PM Pg: 1 of 8

Dec ID 20211201686344

City Stamp 0-685-931-152

**Exempt under Section 31-45,
Paragraph (e) of the Illinois
Property Tax Code.**

Date: 9/24/2021

By: 

THIS INDENTURE WITNESSETH, that the grantors, Tushar Shah and Shweta Srivastava, husband and wife, of the County of Cook and State of Illinois, for and in consideration of Ten Dollars (\$10.00) in hand paid, convey and warrant unto Tushar Shah and Shweta Srivastava, Trustees of the Tushar and Shweta Trust dated September 24, 2021, whose address is 1235 S. Prairie Drive, Unit 3409, Chicago, Illinois 60605, as trustees under the provisions of a trust agreement of which Tushar Shah and Shweta Srivastava, who are husband and wife, are the grantors and the primary beneficiaries, said beneficial interests to be held as tenants by the entirety, the following described homestead property in the County of Cook and State of Illinois, to wit:

SEE LEGAL DESCRIPTION ATTACHED AS EXHIBIT "A."

SUBJECT TO: Covenants, conditions, easements and restrictions of record

Permanent Real Estate Index Number(s): 17-22-110-125-1268 and 17-22-110-125-1592

Address of Real Estate: 1235 S. Prairie Drive, Unit 3409 and GU-306, Chicago, Illinois 60605

TO HAVE AND TO HOLD the said premises with the appurtenances upon the trust and for the uses and purposes herein and in said trust agreement set forth. The primary beneficiaries of the grantee trust, who are husband and wife, agree that the beneficial interests in the property are to be held as tenants by the entirety notwithstanding that, upon the death of either, the survivor does not retain the entire estate.

UNOFFICIAL COPY

Full power and authority is hereby granted to said trustee to improve, manage, protect, and subdivide said premises or any part thereof, to dedicate parks, streets, highways, or alleys and to vacate any subdivision or part thereof, and to re-subdivide said property as often as desired, to contract to sell, to grant options to purchase, to sell on any terms, to convey either with or without consideration, to convey said premises or any part thereof to a successor or successors in trust and to grant to such successor or successors in trust all of the title, estate, powers, and authorities vested in said trustee, to donate, to dedicate, to mortgage, pledge, or otherwise encumber said property, or any part thereof, to lease said property, or any part thereof, from time to time in possession or reversion, by leases to commence in praesenti or futuro, and upon any terms and for any period or periods of time, not exceeding in the case of any single demise the term of 198 years, and to renew or extend leases upon any terms and for any period or periods of time and to amend, change, or modify leases and the terms and provisions thereof at any time or times hereafter, to contract to make leases and to grant options to lease and options to renew leases and options to purchase the whole or any part of the reversion and to contract respecting the manner of fixing the amount of present or future rentals, to partition or to exchange said property, or any part thereof, for other real or personal property, to grant easements or charges of any kind, to release, convey, or assign any right, title, or interest in or about or easement appurtenant to said premises or any part thereof, and to deal with said property and every part thereof in all other ways and for such other considerations as it would be lawful for any person owning the same to deal with the same, whether similar to or different from the ways above specified, at any time or times hereafter.


In no other case shall any party dealing with said trustee in relation to said premises, or to whom said premises or any part thereof shall be conveyed, contracted to be sold, leased or mortgaged by said trustee, be obliged to see to the application of any purchase money, rent, money borrowed or advanced on said premises, or be obliged to see that the terms of this trust have been complied with, or be obliged to inquire into the necessity or expediency of any act of said trustee, or be obliged or privileged to inquire into any of the terms of said trust agreement; and every deed, trust deed, mortgage, lease or other instrument executed by said trustee in relation to said real estate shall be conclusive evidence in favor of every person relying upon or claiming under any such conveyance, lease or other instrument, (a) that at the time of the delivery thereof the trust created by this indenture and by said trust agreement was in full force and effect, (b) that such conveyance or other instrument was executed in accordance with the trusts, conditions and limitations contained in this indenture and in said trust agreement or in some amendment thereof and binding upon all beneficiaries thereunder, (c) that said trustee was duly authorized and empowered to execute and deliver every such deed, trust deed, lease, mortgage or other instrument and (d) if the conveyance is made to a successor or successors in trust, that such successor or successors in trust have been properly appointed and are fully vested with all the title, estate, rights, powers, authorities, duties, and obligations of its, his, or their predecessor in trust.

The interest of each and every beneficiary hereunder and of all persons claiming under them or any of them shall be only in the earnings, avails and proceeds arising from the sale or other disposition of said real estate, and such interest is hereby declared to be personal property, and no beneficiary hereunder shall have any title or interest, legal or equitable, in or to said real estate as such, but only an interest in the earnings, avails and proceeds thereof as aforesaid.


UNOFFICIAL COPY

And the said grantors hereby expressly waive and release any and all right or benefit under and by virtue of any and all statutes of the State of Illinois, providing for the exemption of homesteads from sale on execution or otherwise.

In Witness Whereof, the grantors, aforesaid Tushar Shah and Shweta Srivastava, hereunto set their hands this 24th day of September, 2021.



Tushar Shah



Shweta Srivastava

State of Illinois, County of DuPage

I, the undersigned, a Notary Public in and for said County, in the State aforesaid, do hereby CERTIFY THAT Tushar Shah and Shweta Srivastava, personally known to me to be the same persons whose names are subscribed to the foregoing instrument, appeared before me this day in person, and acknowledged that they signed, sealed and delivered the said instrument as their free and voluntary act, for the uses and purposes therein set forth, including the release and waiver of the right of the homestead.

Given under my hand and notarial seal, this 24th day of September, 2021.





(Notary Public)

Property of Cook County Clerk's Office

UNOFFICIAL COPY

MAIL TO:

Tushar Shah and Shweta Srivastava
1235 S. Prairie Drive, Unit 3409
Chicago, Illinois 60605

Prepared By:

Jeffrey Kabbe
Kabbe Law Group, LLC
2323 Naperville Road, Suite 210
Naperville, Illinois 60563

Name and Address of Taxpayer/Address of Property:


Tushar Shah and Shweta Srivastava
1235 S. Prairie Drive, Unit 3409
Chicago, Illinois 60605

Property of Cook County Clerk's Office

UNOFFICIAL COPY

MUNICIPAL TRANSFER STAMP
(If Required)

COUNTY/ILLINOIS TRANSFER STAMP
(If Required)

REAL ESTATE TRANSFER TAX		30-Dec-2021
	CHICAGO:	0.00
	CTA:	0.00
	TOTAL:	0.00 *

17-22-110-125-1233 | 20211201686344 | 0-685-931-152

* Total does not include any applicable penalty or interest due.

Property of Cook County Clerk's Office

UNOFFICIAL COPY

EXHIBIT "A" LEGAL DESCRIPTION

PARCEL 1:

UNITS 3409 AND GU-306, IN THE TOWER RESIDENCES CONDOMINIUMS, AS DELINEATED ON A SURVEY OF THE FOLLOWING DESCRIBED PROPERTY:

LOT 1 IN KILEY'S SUBDIVISION, BEING A SUBDIVISION OF PART OF THE LAND PROPERTY AND SPACE IN FRACTIONAL SECTION 22, TOWNSHIP 39 NORTH, RANGE 14, EAST OF THE THIRD PRINCIPAL MERIDIAN, (EXCEPT THAT PART OF LOT 1 IN KILEY'S SUBDIVISION, BEING A SUBDIVISION OF PART OF THE LAND PROPERTY AND SPACE IN FRACTIONAL SECTION 22, TOWNSHIP 39 NORTH, RANGE 14, EAST OF THE THIRD PRINCIPAL MERIDIAN, LYING BELOW A HORIZONTAL PLANE HAVING AN ELEVATION OF 25.18 CHICAGO CITY DATUM AND LYING ABOVE A HORIZONTAL PLANE HAVING AN ELEVATION OF 14.88 CHICAGO CITY DATUM AND LYING WITHIN US HORIZONTAL BOUNDARY PROJECTED VERTICALLY AND DESCRIBED AS FOLLOWS: COMMENCING AT THE SOUTHWEST CORNER OF SAID LOT 1; THENCE NORTH 00 DEGREES 00 MINUTES 00 SECONDS EAST, ALONG THE WEST LINE THEREOF, 19.36 FEET; THENCE SOUTH 90 DEGREES 00 MINUTES 00 SECONDS EAST, 26.32 FEET TO THE POINT OF BEGINNING; THENCE NORTH 00 DEGREES 04 MINUTES 10 SECONDS WEST, 36.31 FEET; THENCE NORTHERLY 13.18 FEET ALONG THE ARC OF A CIRCLE, HAVING A RADIUS OF 136.61 FEET, CONVEX WESTERLY, AND WHOSE CHORD BEARS NORTH 13 DEGREES 48 MINUTES 32 SECONDS WEST A DISTANCE OF 13.17 FEET; THENCE NORTH 70 DEGREES 29 MINUTES 29 SECONDS EAST, 0.41 FEET THENCE NORTH 88 DEGREES 19 MINUTES 45 SECONDS EAST, 5.41 FEET; THENCE SOUTH 00 DEGREES 28 MINUTES 25 SECONDS WEST, 1.13 FEET; THENCE SOUTH 89 DEGREES 54 MINUTES 00 SECONDS EAST, 1.72 FEET; THENCE SOUTH 00 DEGREES 11 MINUTES 42 SECONDS EAST, 2.94 FEET; THENCE SOUTH 88 DEGREES 36 MINUTES 47 SECONDS EAST, 2.79 FEET; THENCE SOUTH 00 DEGREES 05 MINUTES 25 SECONDS WEST, 9.70 FEET; THENCE NORTH 89 DEGREES 34 MINUTES 58 SECONDS EAST, 1.41 FEET; THENCE NORTH 00 DEGREES 18 MINUTES 21 SECONDS EAST, 0.41 FEET; THENCE SOUTH 89 DEGREES 41 MINUTES 39 SECONDS EAST, 8.87 FEET; THENCE SOUTH 00 DEGREES 04 MINUTES 18 SECONDS WEST, 0.83 FEET; THENCE SOUTH 89 DEGREES 41 MINUTES 50 SECONDS EAST, 3.68 FEET; THENCE NORTH 00 DEGREES 18 MINUTES 10 SECONDS EAST, 1.99 FEET; THENCE NORTH 89 DEGREES 48 MINUTES 37 SECONDS EAST, 14.33 FEET; THENCE NORTH 00 DEGREES 18 SECONDS 17 MINUTES EAST, 1.69 FEET; THENCE NORTH 89 DEGREES 52 MINUTES 08 SECONDS EAST, 14.43 FEET; THENCE SOUTH 00 DEGREES 11 MINUTES 08 SECONDS EAST, 5.26 FEET; THENCE SOUTH 89 DEGREES 49 MINUTES 40 SECONDS EAST, 14.33 FEET; THENCE SOUTH 00 DEGREES 07 MINUTES 47 SECONDS WEST, 25.19 FEET; THENCE SOUTH 89 DEGREES 52 MINUTES 13 SECONDS EAST, 5.67 FEET; THENCE SOUTH 00 DEGREES 57 MINUTES 07 SECONDS WEST, 8.32 FEET; THENCE WESTERLY 70.75 FEET ALONG THE ARC OF A CIRCLE HAVING A RADIUS OF 128.18 FEET, CONVEX SOUTHERLY, AND WHOSE CHORD BEARS SOUTH 89 DEGREES 59 MINUTES 01 SECONDS WEST A DISTANCE OF 69.86 FEET TO THE POINT OF BEGINNING), IN COOK COUNTY, ILLINOIS; WHICH SURVEY IS ATTACHED TO THE DECLARATION OF

UNOFFICIAL COPY

CONDOMINIUM RECORDED AS DOCUMENT 0613532041, TOGETHER WITH AN UNDIVIDED PERCENTAGE INTEREST IN THE COMMON ELEMENTS.

PARCEL 2:

THE EXCLUSIVE RIGHT TO USE STORAGE SPACE S-268, A LIMITED COMMON ELEMENT AS DELINEATED ON THE SURVEY ATTACHED TO THE DECLARATION AFORESAID RECORDED AS DOCUMENT 0613532041.

PARCEL 3:

NON-EXCLUSIVE EASEMENT FOR THE BENEFIT OF PARCEL 1 AND OTHER PROPERTY FOR PEDESTRIAN AND LIMITED VEHICULAR INGRESS AND EGRESS AS CREATED BY GRANT OF ACCESS EASEMENT AND AGREEMENT FOR USE AND MAINTENANCE OF EASEMENT PARCEL RECORDED JULY 27, 2000 AS DOCUMENT 00570791 MADE BY CHICAGO TITLE TRUST NO. 1080000 AND MUSEUM PARK EAST, LLC AND AMENDED BY DOCUMENT RECORDED APRIL 24, 2002 AS NUMBER 0020470285.

Property of Cook County Clerk's Office

UNOFFICIAL COPY

GRANTOR/GRANTEE AFFIDAVIT: STATEMENT BY GRANTOR AND GRANTEE AS REQUIRED BY §55 ILCS 5/3-5020 (from Ch. 34, par. 3-5020)

GRANTOR SECTION

The **GRANTOR** or her/his agent, affirms that, to the best of her/his knowledge, the name of the **GRANTEE** shown on the deed or assignment of beneficial interest (**ABI**) in a land trust is either a natural person, an Illinois corporation or foreign corporation authorized to do business or acquire and hold title to real estate in Illinois, a partnership authorized to do business or acquire and hold title to real estate in Illinois, or another entity recognized as a person and authorized to do business or acquire and hold title to real estate under the laws of the State of Illinois.

DATED: 10 | 26 | 2021

SIGNATURE:
GRANTOR or AGENT

GRANTOR NOTARY SECTION: The below section is to be completed by the NOTARY who witnesses the GRANTOR signature.

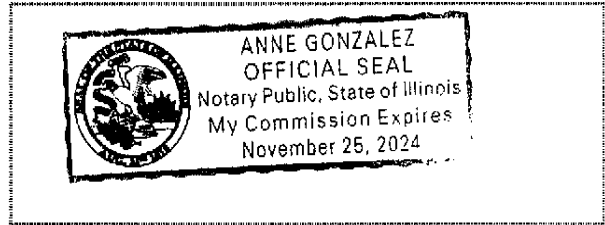
Subscribed and sworn to before me, Name of Notary Public: Anne Gonzalez

By the said (Name of Grantor): Tushar Shah and Shweta Srivastava

AFFIX NOTARY STAMP BELOW

On this date of: 10 | 26 | 2021

NOTARY SIGNATURE:



GRANTEE SECTION

The **GRANTEE** or her/his agent affirms and verifies that the name of the **GRANTEE** shown on the deed or assignment of beneficial interest (**ABI**) in a land trust is either a natural person, an Illinois corporation or foreign corporation authorized to do business or acquire and hold title to real estate in Illinois, a partnership authorized to do business or acquire and hold title to real estate in Illinois or other entity recognized as a person and authorized to do business or acquire and hold title to real estate under the laws of the State of Illinois.

DATED: 10 | 26 | 2021

SIGNATURE:
GRANTEE or AGENT

GRANTEE NOTARY SECTION: The below section is to be completed by the NOTARY who witnesses the GRANTEE signature.

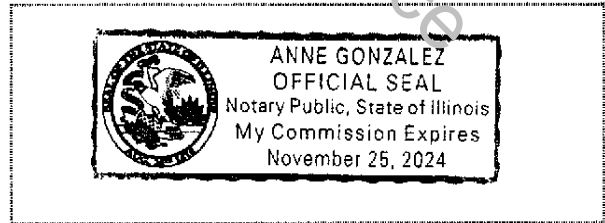
Subscribed and sworn to before me, Name of Notary Public: Anne Gonzalez

By the said (Name of Grantee): Tushar Shah and Shweta Srivastava, Trustees of the Tushar and Shweta Trust dated September 24, 2021

AFFIX NOTARY STAMP BELOW

On this date of: 10 | 26 | 2021

NOTARY SIGNATURE:



CRIMINAL LIABILITY NOTICE

Pursuant to Section **55 ILCS 5/3-5020(b)(2)**, Any person who knowingly submits a false statement concerning the identity of a **GRANTEE** shall be guilty of a **CLASS C MISDEMEANOR** for the **FIRST OFFENSE**, and of a **CLASS A MISDEMEANOR**, for subsequent offenses.

(Attach to **DEED** or **ABI** to be recorded in Cook County, Illinois if exempt under provisions of the **Illinois Real Estate Transfer Act: (35 ILCS 200/Art. 31)**)