

22 026 626

50201-5188


This Indenture, Made this 20th day of July, 1972, between GLENVIEW STATE BANK, a corporation of Illinois, as trustee under the provisions of a deed or deeds in trust duly recorded and delivered to said GLENVIEW STATE BANK, in pursuance of a trust agreement dated the 10th day of February, 1971, and known as Trust Number 768, Party of the first part, and

THEODORE S. CARLSON and MARY ANN CARLSON, his wife as joint tenants with right of survivorship and not as tenants in common

Grantee's Address: 9216 Sayre Avenue, Morton Grove, Illinois party of the second part.

Witnesseth, That said party of the first part, in consideration of the sum of TEN AND NO/100 Dollars, and other good and valuable considerations in hand paid, does hereby grant, sell and convey unto said party of the second part, the following described real estate, situated in Cook County, Illinois, to-wit:

SEE RIDER ATTACHED HERETO AND MADE A PART HEREOF




together with the tenements and appurtenances thereunto belonging.

To Have and to Hold the same unto said party of the second part, and to the proper use, benefit and behoof forever of said party of the second part.

This deed is executed pursuant to and in the exercise of the power and authority granted to and vested in said trustee by the terms of said deed or deeds in trust delivered to said trustee in pursuance of the trust agreement above mentioned. This deed is made subject to the lien of every trust deed or mortgage (if any there be) of record in said county given to secure the payment of money, and remaining unreleased at the date of the delivery hereof.

In witness whereof, said party of the first part has caused its corporate seal to be hereto affixed, and has caused its name to be signed to these presents by its Vice-President and attested by its Assistant Secretary, the day and year first above written.



GLENVIEW STATE BANK As Trustee as aforesaid,

By Robert A. Purcell Vice-President. Attest: Reginald F. Rounsfull Assistant Secretary.

462

22 026 626

UNOFFICIAL COPY

STATE OF ILLINOIS
COUNTY OF COOK

SS. J,

Gayle Block



A Notary Public in and for said County, in the State aforesaid, DO HEREBY CERTIFY, that Robert A. Purcell Vice-President of the GLENVIEW STATE BANK

and Reginald F. Rounsfell Assistant Secretary of said Company, personally known to me to be the same persons whose names are subscribed to the foregoing instrument as such Vice-President and Assistant Secretary, respectively, appeared before me this day in person and acknowledged that they signed and delivered the said instrument as their own free and voluntary act, and as the free and voluntary act of said Company, for the uses and purposes therein set forth; and the said Assistant Secretary did also then and there acknowledge that he, as custodian of the corporate seal of said Company, did affix the said corporate seal of said Company to said instrument as his own free and voluntary act, and as the free and voluntary act of said Company, for the uses and purposes therein

Given under my hand and Notarial Seal this 20th day of July 19 72

Gayle Block
Notary Public
My Commission Expires Oct. 31, 1974


1972 JUL 24 AM 11 19

490726 • 24082626 - A - Rec

6.10

GOO MAIL

Box.....
TRUSTEE'S DEED
GLENVIEW STATE BANK
As Trustee under Trust Agreement
TO



TELEGRAPH SAVINGS AND LOAN ASSN.
808 WEST JACKSON BLVD.
CHICAGO, ILLINOIS 60604

GLENVIEW STATE BANK
1875 Glenview Road
GLENVIEW, ILLINOIS

Property of Cook County Clerk's Office

22076626

UNOFFICIAL COPY

Property of Cook County Clerk's Office

PARCEL 1:

Lot 35 and vacated alley lying North Easterly of and adjoining said Lot and lying between Northerly line of said Lot 35 extended Easterly and the South Easterly line of said Lot 35 extended North Easterly in "Golf" a Subdivision of land in Section 7, Township 41 North, Range 13, East of the Third Principal Meridian, according to the plat thereof recorded March 18, 1901 in Book 79 of plats, Page 47;

PARCEL 2:

That part of Lot 11 (except the East 40 feet thereof) in Zander's Resubdivision of Lots 27 to 34 inclusive and vacated Dover Street between Lots 28 and 29 and the North half of vacated alley South of and South West of Lots 29 to 34 inclusive in "Golf" a Subdivision of part of the South quarter of Section 7, Township 41 North, Range 13, East of the Third Principal Meridian, lying North of a straight line described as follows:

Commencing at the South West corner of Lot 35 "Golf" said Subdivision above described and running thence along the South Easterly line of said Lot 35 and said South Easterly line extended North Easterly to a point on the East line of said Lot 11 (except the East 40 feet thereof) in Zander's Subdivision above described, all in Cook County, Illinois.

22 026 626

atk

END OF RECORDED DOCUMENT