

# UNOFFICIAL COPY

Quit Claim Deed

Doc#: 2203233069 Fee: \$98.00  
Karen A. Yarbrough  
Cook County Clerk  
Date: 02/01/2022 10:23 AM Pg: 1 of 10

Dec ID 20220101610199  
ST/CO Stamp 1-311-981-968  
City Stamp 0-048-513-424

Above space for Recorder's use only

THE GRANTOR, Aspen Holdings, LP., for and in consideration of TEN and NO/100 (\$10.00) DOLLARS, in hand paid, conveys and Quit Claims to Duderino LLC., the following described real estate situated in the County of Cook in the State of Illinois, to wit:


SUBJECT TO: hereby releasing and waiving all rights under and by virtue of the homestead exemption laws of the State of Illinois. This is not homestead property.


Address: 7557 N Ridge Blvd., Unit 3, Chicago, IL 60645  
PIN: 11-30-308-027-1006

Aspen Holdings, LP  
By: Leeron Travish


STATE of IL; COUNTY of IL ss. I, the undersigned, a Notary Public in and for said Country, CERTIFY THAT, Leeron Travish, personally known to me to be the person whose name is subscribed to the foregoing instrument, appeared before me this day in person, and acknowledged that he signed, sealed, and delivered the said instrument as his free and voluntary act, for the uses and purposes therein set forth, including the release and waiver of the right of homestead.

Given under my hand and official seal, this: January 26, 2022





  
Notary Public

Prepared By ARK Attorneys, LLC., IMRAN KHAN, ESQ., 1000 N. Milwaukee Ave., Suite 100, Chicago, IL 60642

REAL ESTATE TRANSFER TAX		27-Jan-2022
	CHICAGO:	0.00
	CTA:	0.00
	TOTAL:	0.00

11-30-308-027-1006 | 20220101610199 | 0-048-513-424  
\* Total does not include any applicable penalty or interest due

REAL ESTATE TRANSFER TAX		27-Jan-2022
	COUNTY:	0.00
	ILLINOIS:	0.00
	TOTAL:	0.00

11-30-308-027-1006 | 20220101610199 | 1-311-981-968

# UNOFFICIAL COPY

## Exhibit "A" Property Description

UNIT NO. 7557-3 IN THE HOWARD RIDGE CONDOMINIUM, AS DELINEATED ON A SURVEY DESCRIBED PARCEL OF REAL ESTATE; THAT PART OF LOTS 1 AND 2 (TAKEN AS A TRACT) IN WEBER HEIGHTS SUBDIVISION IN ROGERS PARK, A SUBDIVISION OF THE WEST 6 ACRES OF LOT 14 IN COUNTY CLERK'S SUBDIVISION, EXCEPT THAT PART DESCRIBED AS FOLLOWS: EXCEPTION 2125: THAT PART OF LOTS 1 AND 2 (TAKEN AS A TRACT) IN WEBER HEIGHTS SUBDIVISION IN ROGERS PARK, A SUBDIVISION OF THE WEST 6 ACRES OF LOT 14 IN COUNTY CLERK'S SUBDIVISION LYING ABOVE A HORIZONTAL PLANE HAVING AN ELEVATION OF +35.49' CCD AND LYING BELOW A HORIZONTAL PLANE HAVING AN ELEVATION OF +47.83' CCD DESCRIBED AS FOLLOWS: COMMENCING AT THE NORTHEAST CORNER OF SAID LOT 1, THENCE NORTH 90 DEGREES 00 MINUTES 00 SECONDS WEST (ASSUMED) ALONG THE NORTH LINE OF SAID LOT 1 FOR A DISTANCE OF 15.71 FEET; THENCE SOUTH 00 DEGREES 00 MINUTES 00 SECONDS WEST FOR A DISTANCE OF 4.78 FEET TO THE POINT OF BEGINNING; THENCE NORTH 90 DEGREES 00 MINUTES 00 SECONDS EAST FOR A DISTANCE OF 4.03 FEET; THENCE NORTH 13 DEGREES 57 MINUTES 56 SECONDS EAST FOR A DISTANCE OF 3.94 FEET; THENCE NORTH 89 DEGREES 56 MINUTES 54 SECONDS EAST FOR A DISTANCE OF 9.60 FEET; THENCE SOUTH 00 DEGREES 03 MINUTES 06 SECONDS EAST FOR A DISTANCE OF 1.00 FEET; THENCE NORTH 89 DEGREES 56 MINUTES 51 SECONDS EAST FOR A DISTANCE OF 0.70 FEET; THENCE SOUTH 00 DEGREES 03 MINUTES 04 SECONDS EAST FOR A DISTANCE OF 0.70 FEET; THENCE NORTH 89 DEGREES 56 MINUTES 46 SECONDS EAST FOR A DISTANCE OF 0.62 FEET; THENCE SOUTH 05 DEGREES 40 MINUTES 44 SECONDS EAST FOR A DISTANCE OF 11.35 FEET; THENCE SOUTH 84 DEGREES 19 MINUTES 14 SECONDS WEST FOR A DISTANCE OF 0.70 FEET; THENCE SOUTH 05 DEGREES 40 MINUTES 44 SECONDS EAST FOR A DISTANCE OF 41.68 FEET; THENCE NORTH 88 DEGREES 29 MINUTES 09 SECONDS WEST FOR A DISTANCE OF 12.64 FEET; THENCE NORTH 00 DEGREES 04 MINUTES 59 SECONDS WEST FOR A DISTANCE OF 6.93 FEET; THENCE SOUTH 89 DEGREES 55 MINUTES 02 SECONDS WEST FOR A DISTANCE OF 8.71 FEET; THENCE NORTH 00 DEGREES 04 MINUTES 59 SECONDS WEST FOR A DISTANCE OF 11.57 FEET; THENCE NORTH 89 DEGREES 55 MINUTES 01 SECOND EAST FOR A DISTANCE OF 1.83 FEET; THENCE NORTH 00 DEGREES 05 MINUTES 00 SECONDS WEST FOR A DISTANCE OF 3.78 FEET; THENCE NORTH 90 DEGREES 00 MINUTES 00 SECONDS EAST FOR A DISTANCE OF 0.65 FEET; THENCE NORTH 00 DEGREES 00 MINUTES 00 SECONDS EAST FOR A DISTANCE OF 18.88 FEET; THENCE NORTH 90 DEGREES 00 MINUTES 00 SECONDS WEST FOR A DISTANCE OF 0.95 FEET; THENCE NORTH 00 DEGREES 00 MINUTES 00 SECONDS EAST FOR A DISTANCE OF 9.22 FEET TO THE POINT OF BEGINNING, ALSO EXCEPTING; EXCEPTION 2127:

# UNOFFICIAL COPY

THAT PART OF LOTS 1 AND 2 (TAKEN AS A TRACT) IN WEBER HEIGHTS SUBDIVISION IN ROGERS PARK, A SUBDIVISION OF THE WEST 6 ACRES OF LOT 14 IN COUNTY CLERK'S SUBDIVISION LYING ABOVE A HORIZONTAL PLANE HAVING AN ELEVATION OF +33.80' CCD AND LYING BELOW A HORIZONTAL PLANE HAVING AN ELEVATION OF +47.88' CCD DESCRIBED AS FOLLOWS: COMMENCING AT THE NORTHEAST CORNER OF SAID LOT 1, THENCE NORTH 90 DEGREES 00 MINUTES 00 SECONDS WEST (ASSUMED) ALONG THE NORTH LINE OF SAID LOT 1 FOR A DISTANCE OF 24.96 FEET; THENCE SOUTH 00 DEGREES 00 MINUTES 00 SECONDS EAST FOR A DISTANCE OF 4.82 FEET TO THE POINT OF BEGINNING; THENCE NORTH 90 DEGREES 00 MINUTES 00 SECONDS WEST FOR A DISTANCE OF 3.92 FEET; THENCE NORTH 15 DEGREES 54 MINUTES 22 SECONDS WEST FOR A DISTANCE OF 4.01 FEET; THENCE NORTH 90 DEGREES 00 MINUTES 00 SECONDS WEST FOR A DISTANCE OF 8.99 FEET; THENCE SOUTH 00 DEGREES 00 MINUTES 00 SECONDS EAST FOR A DISTANCE OF 1.10 FEET; THENCE NORTH 90 DEGREES 00 MINUTES 00 SECONDS WEST FOR A DISTANCE OF 0.25 FEET; THENCE SOUTH 00 DEGREES 05 MINUTES 05 SECONDS EAST FOR A DISTANCE OF 53.30 FEET; THENCE NORTH 89 DEGREES 55 MINUTES 01 SECOND EAST FOR A DISTANCE OF 12.04 FEET; THENCE NORTH 00 DEGREES 04 MINUTES 59 SECONDS WEST FOR A DISTANCE OF 7.10 FEET; THENCE NORTH 89 DEGREES 55 MINUTES 02 SECONDS EAST FOR A DISTANCE OF 8.72 FEET; THENCE NORTH 00 DEGREES 04 MINUTES 59 SECONDS WEST FOR A DISTANCE OF 11.57 FEET; THENCE SOUTH 89 DEGREES 55 MINUTES 02 SECONDS WEST FOR A DISTANCE OF 340 FEET; THENCE NORTH 00 DEGREES 04 MINUTES 59 SECONDS WEST FOR A DISTANCE OF 3.79 FEET; THENCE NORTH 90 DEGREES 00 MINUTES 00 SECONDS WEST FOR A DISTANCE OF 3.15; THENCE NORTH 00 DEGREES 00 MINUTES 00 SECONDS EAST FOR A DISTANCE OF 28.06 FEET TO THE POINT OF BEGINNING, ALSO EXCEPTING, EXCEPTION 2129: THAT PART OF LOTS 1 AND 2 (TAKEN AS A TRACT) IN WEBER HEIGHTS SUBDIVISION IN ROGERS PARK, A SUBDIVISION OF THE WEST 6 ACRES OF LOT 14 IN COUNTY CLERK'S SUBDIVISION LYING ABOVE A HORIZONTAL PLANE HAVING AN ELEVATION OF +35.21' CCD AND LYING BELOW A HORIZONTAL PLANE HAVING AN ELEVATION OF +47.74' CCD DESCRIBED AS FOLLOWS: COMMENCING AT THE NORTHEAST CORNER OF SAID LOT 1, THENCE NORTH 90 DEGREES 00 MINUTES 00 SECONDS WEST (ASSUMED) ALONG THE NORTH LINE OF SAID LOT 1 FOR A DISTANCE OF 40.72 FEET; THENCE SOUTH 00 DEGREES 00 MINUTES 00 SECONDS EAST FOR A DISTANCE OF 4.85 FEET TO THE POINT OF BEGINNING; THENCE NORTH 90 DEGREES 00 MINUTES 00 SECONDS WEST FOR A DISTANCE OF 3.88 FEET; THENCE NORTH 15 DEGREES 06 MINUTES 20 SECONDS WEST FOR A DISTANCE OF 4.03 FEET; THENCE NORTH 90 DEGREES 00 MINUTES 00 SECONDS WEST FOR A DISTANCE OF 5.23 FEET; THENCE SOUTH 00 DEGREES 04 MINUTES 59 SECONDS EAST FOR A DISTANCE OF 1.20 FEET; THENCE NORTH 90 DEGREES 00 MINUTES 00 SECONDS WEST FOR A DISTANCE OF 0.75 FEET; THENCE ; SOUTH 00 DEGREES 04 MINUTES 59 SECONDS EAST FOR A DISTANCE OF 53.22 FEET; THENCE NORTH 89 DEGREES 55 MINUTES 01 SECOND EAST FOR A DISTANCE OF 10.90 FEET; THENCE NORTH 00 DEGREES 04 MINUTES 59 SECONDS WEST FOR A

# UNOFFICIAL COPY

DISTANCE OF 50.51 FEET TO THE POINT OF BEGINNING, ALSO EXCEPTING; EXCEPTION 2131: THAT PART OF LOTS 1 AND 2 (TAKEN AS A TRACT) IN WEBER HEIGHTS SUBDIVISION IN ROGERS PARK, A SUBDIVISION OF THE WEST 6 ACRES OF LOT 14 IN COUNTY CLERK'S SUBDIVISION LYING ABOVE A HORIZONTAL PLANE HAVING AN ELEVATION OF +35.25' CCD AND LYING BELOW A HORIZONTAL PLANE HAVING AN ELEVATION OF +47.67' CCD DESCRIBED AS FOLLOWS: COMMENCING AT THE NORTHEAST CORNER OF SAID LOT 1, THENCE NORTH 90 DEGREES 00 MINUTES 00 SECONDS WEST (ASSUMED) ALONG THE NORTH LINE OF SAID LOT 1 FOR A DISTANCE OF 52.74 FEET; THENCE SOUTH 00 DEGREES 00 MINUTES 00 SECONDS EAST FOR A DISTANCE OF 0.96 FEET TO THE POINT OF BEGINNING; THENCE NORTH 90 DEGREES 00 MINUTES 00 SECONDS WEST FOR A DISTANCE OF 5.56 FEET; THENCE SOUTH 13 DEGREES 49 MINUTES 35 SECONDS WEST FOR A DISTANCE OF 3.98 FEET; THENCE NORTH 90 DEGREES 00 MINUTES 00 SECONDS WEST FOR A DISTANCE OF 3.77 FEET; THENCE SOUTH 60 DEGREES 04 MINUTES 59 SECONDS EAST FOR A DISTANCE OF 10.65 FEET; THENCE SOUTH 89 DEGREES 55 MINUTES 01 SECOND WEST FOR A DISTANCE OF 4.73 FEET; THENCE SOUTH 00 DEGREES 04 MINUTES 59 SECONDS EAST FOR A DISTANCE OF 3.98 FEET; THENCE NORTH 89 DEGREES 55 MINUTES 01 SECOND\* EAST FOR A DISTANCE OF 3.03 FEET; THENCE SOUTH 00 DEGREES 04 MINUTES 59 SECONDS EAST FOR A DISTANCE OF 27.25 FEET; THENCE NORTH 89 DEGREES 55 MINUTES 02 SECONDS EAST FOR A DISTANCE OF 12.68 FEET; THENCE NORTH 00 DEGREES 04 MINUTES 59 SECONDS WEST FOR A DISTANCE OF 44.52 FEET; THENCE NORTH 90 DEGREES 00 MINUTES 00 SECONDS WEST FOR A DISTANCE OF 0.70 FEET; THENCE NORTH 00 DEGREES 04 MINUTES 59 SECONDS WEST FOR A DISTANCE OF 1.20 FEET TO THE POINT OF BEGINNING; EXCEPT THAT PART OF THE ABOVE DESCRIBED PARCEL LYING ABOVE A HORIZONTAL PLANE HAVING AN ELEVATION OF +43.56' CCD AND LYING BELOW A HORIZONTAL PLANE HAVING AN ELEVATION OF +47.67' CCD, DESCRIBED AS FOLLOWS: COMMENCING AT THE NORTHEAST CORNER OF SAID LOT 1, THENCE NORTH 90 DEGREES 00 MINUTES 06 SECONDS WEST FOR A DISTANCE OF 52.74 FEET; THENCE SOUTH 00 DEGREES 00 MINUTES 00 SECONDS EAST FOR A DISTANCE OF 0.96 FEET; THENCE SOUTH 00 DEGREES 04 MINUTES 59 SECONDS EAST FOR A DISTANCE OF 1.20 FEET; THENCE NORTH 90 DEGREES 00 MINUTES 00 SECONDS EAST FOR A DISTANCE OF 0.70 FEET; THENCE SOUTH 90 DEGREES 04 MINUTES 59 SECONDS EAST FOR A DISTANCE OF 37.87 FEET TO THE POINT OF BEGINNING; THENCE SOUTH 89 DEGREES 55 MINUTES 02 SECONDS WEST FOR A DISTANCE OF 3.63 FEET; THENCE SOUTH 00 DEGREES 04 MINUTES 59 SECONDS EAST FOR A DISTANCE OF 6.65 FEET; THENCE NORTH 89 DEGREES 55 MINUTES 62 SECONDS EAST FOR A DISTANCE OF 3.63 FEET; THENCE NORTH 00 DEGREES 04 MINUTES 59 SECONDS WEST FOR A DISTANCE OF 6.65 FEET TO THE POINT OF BEGINNING; ALSO EXCEPTING EXCEPTION 2133: THAT PART OF LOTS 1 AND 2 (TAKEN AS A TRACT) IN WEBER HEIGHTS SUBDIVISION IN ROGERS PARK, A SUBDIVISION OF THE WEST 6 ACRES OF LOT 14 IN COUNTY CLERK'S SUBDIVISION LYING ABOVE A HORIZONTAL PLANE HAVING AN ELEVATION OF +35.25' CCD AND LYING BELOW A HORIZONTAL PLANE HAVING AN ELEVATION

# UNOFFICIAL COPY

OF +47.67' CCD DESCRIBED AS FOLLOWS: COMMENCING AT THE NORTHEAST CORNER OF SAID LOT 1, THENCE NORTH 90 DEGREES 00 MINUTES 00 SECONDS WEST (ASSUMED) ALONG THE NORTH LINE OF SAID LOT 1 FOR A "DISTANCE OF 52.74 FEET; THENCE SOUTH 00 DEGREES 00 MINUTES 00 SECONDS EAST FOR A DISTANCE OF 0.96 FEET TO THE POINT OF BEGINNING; THENCE NORTH 90 DEGREES 00 MINUTES 00 SECONDS WEST FOR A DISTANCE OF 5.56 FEET; THENCE SOUTH 13 DEGREES 49 MINUTES 35 SECONDS WEST FOR A DISTANCE OF 3.98 FEET; THENCE NORTH 90 DEGREES 00 MINUTES 00 SECONDS WEST FOR A DISTANCE OF 3.77 FEET; THENCE SOUTH 00 DEGREES 04 MINUTES 59 SECONDS EAST FOR A DISTANCE OF 10.65 FEET; THENCE SOUTH 89 DEGREES 55 MINUTES 01 SECOND WEST FOR A DISTANCE OF 4.73 FEET; THENCE SOUTH 00 DEGREES 04 MINUTES 59 SECONDS EAST FOR A DISTANCE OF 3.98 FEET; THENCE NORTH 89 DEGREES 55 MINUTES 01 SECOND EAST FOR A DISTANCE OF 3.03 FEET; THENCE SOUTH 00 DEGREES 04 MINUTES 59 SECONDS EAST FOR A DISTANCE OF 27.25 FEET; THENCE NORTH 89 DEGREES 55 MINUTES 02 SECONDS EAST FOR A DISTANCE OF 12.68 FEET; THENCE NORTH 00 DEGREES 04 MINUTES 59 SECONDS WEST FOR A DISTANCE OF 44.52 FEET; THENCE NORTH 90 DEGREES 00 MINUTES 00 SECONDS WEST FOR A DISTANCE OF 0.70 FEET; THENCE NORTH 00 DEGREES (4 MINUTES 59 SECONDS WEST FOR A DISTANCE OF 1.20 FEET TO THE POINT OF BEGINNING; EXCEPT THAT PART OF THE ABOVE DESCRIBED PARCEL LYING ABOVE A HORIZONTAL PLANE HAVING AN ELEVATION OF +43.56' CCD AND LYING BELOW A HORIZONTAL PLANE HAVING AN ELEVATION OF +47.67' CCD, DESCRIBED AS FOLLOWS: COMMENCING AT THE NORTHEAST CORNER OF SAID LOT 1, THENCE NORTH 90 DEGREES 00 MINUTES 00 SECONDS WEST FOR A DISTANCE OF 52.74 FEET; THENCE SOUTH 00 DEGREES 00 MINUTES 00 SECONDS EAST FOR A DISTANCE OF 0.96 FEET; THENCE SOUTH 00 DEGREES 04 MINUTES 59 SECONDS EAST FOR A DISTANCE OF 1.20 FEET; THENCE NORTH 90 DEGREES 00 MINUTES 00 SECONDS EAST FOR A DISTANCE OF 0.70 FEET; THENCE SOUTH 00 DEGREES 04 MINUTES 59 SECONDS EAST FOR A DISTANCE OF 37.87 FEET TO THE POINT OF BEGINNING; THENCE SOUTH 89 DEGREES 55 MINUTES (2 SECONDS WEST FOR A DISTANCE OF 3.63 FEET; THENCE SOUTH 00 DEGREES 04 MINUTES 59 SECONDS EAST FOR A DISTANCE OF 6.65 FEET; THENCE NORTH 89 DEGREES 55 MINUTES 02 SECONDS EAST FOR A DISTANCE OF 3.63 FEET; THENCE NORTH 00 DEGREES 064 MINUTES 59 SECONDS WEST FOR A DISTANCE OF 6.65 FEET TO THE POINT OF BEGINNING, ALSO EXCEPTING; EXCEPTION 2135: THAT PART OF LOTS 1 AND 2 (TAKEN AS A "TRACT) IN WEBER HEIGHTS SUBDIVISION IN ROGERS PARK, A SUBDIVISION OF THE WEST 6 ACRES OF LOT 14 IN COUNTY CLERK'S SUBDIVISION LYING ABOVE A HORIZONTAL PLANE HAVING AN ELEVATION OF +36.22' CCD AND LYING BELOW A HORIZONTAL PLANE HAVING AN ELEVATION OF +47.79' CCD DESCRIBED AS FOLLOWS: COMMENCING AT THE NORTHEAST CORNER OF SAID LOT 1, THENCE NORTH 90 -, DEGREES 00 MINUTES 00 SECONDS WEST (ASSUMED) ALONG THE NORTH LINE OF SAID LOT 1 FOR A DISTANCE OF 86.53 FEET; THENCE SOUTH 00 DEGREES 00 MINUTES 00 SECONDS EAST FOR A DISTANCE OF 0.96 FEET TO THE POINT OF BEGINNING; THENCE NORTH 90

# UNOFFICIAL COPY

DEGREES 00 MINUTES 00 SECONDS WEST FOR A DISTANCE OF 5.84 FEET; THENCE SOUTH 14 DEGREES 33 MINUTES 37 SECONDS WEST FOR A DISTANCE OF 3.98 FEET; THENCE NORTH 90 DEGREES 00 MINUTES 00 SECONDS WEST FOR A "DISTANCE OF 3.79 FEET; THENCE SOUTH 00 DEGREES 04 MINUTES 59 SECONDS EAST FOR A DISTANCE OF 41.86 FEET; THENCE NORTH 89 DEGREES 55 MINUTES 01 SECOND EAST-FOR A DISTANCE OF 11.29 FEET; THENCE NORTH 00 DEGREES 04 MINUTES 59 SECONDS WEST FOR A DISTANCE OF 44.49 FEET; THENCE NORTH 90 DEGREES 00 MINUTES 00 SECONDS WEST FOR A DISTANCE OF 0.65 FEET; THENCE NORTH 00 DEGREES 04 MINUTES 59 SECONDS WEST FOR A DISTANCE OF 1.20 FEET TO THE POINT OF BEGINNING, ALSO EXCEPTING; EXCEPTION 7559: THAT PART OF LOTS 1 AND 2 (TAKEN AS A TRACT) IN WEBER HEIGHTS SUBDIVISION IN ROGERS PARK, A SUBDIVISION OF THE WEST 6 ACRES OF LOT 14 IN COUNTY CLERK'S SUBDIVISION LYING ABOVE A HORIZONTAL PLANE HAVING AN ELEVATION OF +38.17' CCD AND LYING BELOW A HORIZONTAL PLANE HAVING AN ELEVATION OF +49.54' CCD DESCRIBED AS FOLLOWS: COMMENCING AT THE NORTHEAST CORNER OF SAID LOT 1, THENCE NORTH 90 DEGREES 00 MINUTES 00 SECONDS WEST (ASSUMED) ALONG THE NORTH LINE OF SAID LOT 1 A DISTANCE OF 150.00 FEET TO THE NORTHWEST CORNER OF SAID LOT 1, THENCE SOUTH 05 DEGREES 41 MINUTES 20 SECONDS EAST ALONG THE WEST LINE OF SAID LOTS 1 AND 2 FOR A DISTANCE OF 7.42 FEET; THENCE NORTH 84 DEGREES 18 MINUTES 40 SECONDS EAST FOR A DISTANCE OF 1:00 FEET TO THE POINT OF BEGINNING; THENCE SOUTH 05 DEGREES 42 MINUTES 46 SECONDS EAST FOR A DISTANCE OF 5.38 FEET; THENCE NORTH 84 DEGREES 17 MINUTES 14 SECONDS EAST FOR A DISTANCE OF 1.45 FEET; THENCE SOUTH 05 DEGREES 42 MINUTES 46 SECONDS EAST FOR A DISTANCE OF 2.33 FEET; THENCE SOUTH 84 DEGREES, 17 MINUTES 14 SECONDS WEST FOR A DISTANCE OF 1.45 FEET; THENCE SOUTH 05 DEGREES 42 MINUTES 46 SECONDS EAST FOR A DISTANCE OF 10.34 FEET; THENCE NORTH 90 DEGREES 00 MINUTES 00 SECONDS EAST FOR A DISTANCE OF 1.46 FEET; THENCE SOUTH 05 DEGREES 42 MINUTES 47 SECONDS EAST FOR A DISTANCE OF 0.48 FEET; THENCE NORTH 90 DEGREES 00 MINUTES 00 SECONDS EAST FOR A DISTANCE OF 14:23 FEET; THENCE NORTH 00 DEGREES 00 MINUTES 00 SECONDS EAST FOR A DISTANCE OF 1.20 FEET; THENCE SOUTH 57 DEGREES 32 MINUTES 36 SECONDS EAST FOR A DISTANCE OF 5.57 FEET; THENCE NORTH 89 DEGREES 54 MINUTES 59 SECONDS EAST FOR A DISTANCE OF 0.90 FEET; THENCE NORTH 00 DEGREES 00 MINUTES 00 SECONDS EAST FOR A DISTANCE OF 8.30 FEET; THENCE NORTH 89 DEGREES 55 MINUTES 01 SECOND EAST FOR A DISTANCE OF 26.35 FEET; THENCE NORTH 00 DEGREES 00 MINUTES 00" SECONDS WEST FOR A DISTANCE OF 16.87 FEET; THENCE NORTH 90 DEGREES 00~ MINUTES 00 SECONDS WEST FOR A DISTANCE OF 33.76 FEET; THENCE NORTH 00 . DEGREES 00 MINUTES 00 SECONDS EAST FOR A DISTANCE OF 1.65 FEET; THENCE NORTH 90 DEGREES 00 MINUTES 00 SECONDS WEST FOR A DISTANCE OF 9.55 FEET; THENCE SOUTH 00 DEGREES 00 MINUTES 00 SECONDS EAST FOR A DISTANCE OF 3.12 FEET; THENCE SOUTH 41 DEGREES 23 MINUTES 00 SECONDS WEST FOR A DISTANCE OF 4.68 FEET; THENCE NORTH 90 DEGREES 00 MINUTES 00 SECONDS WEST FOR A DISTANCE OF 3.08

# UNOFFICIAL COPY

FEET; TO THE POINT OF BEGINNING, ALSO EXCEPTING EXCEPTION 7557: THAT PART OF LOTS 1 AND 2 (TAKEN AS A TRACT) IN WEBER HEIGHTS SUBDIVISION IN ROGERS PARK, A SUBDIVISION OF THE WEST 6 ACRES OF LOT 14 IN COUNTY CLERK'S SUBDIVISION LYING ABOVE A HORIZONTAL PLANE HAVING AN ELEVATION OF +38.14' CCD AND LYING BELOW A HORIZONTAL PLANE HAVING AN ELEVATION OF +49.85' CCD DESCRIBED AS FOLLOWS: COMMENCING AT THE NORTHEAST CORNER OF SAID LOT 1, THENCE NORTH 90 DEGREES 00 MINUTES 00 SECONDS WEST (ASSUMED) ALONG THE NORTH LINE OF SAID LOT 1 A DISTANCE OF 150.00 FEET TO THE NORTHWEST CORNER OF SAID LOT 1, THENCE SOUTH 05 DEGREES 41 MINUTES 20 SECONDS EAST ALONG THE WEST LINE OF SAID LOTS 1 AND 2 FOR A DISTANCE OF 36.17 FEET; THENCE NORTH 84 DEGREES 18 MINUTES 40 SECONDS EAST FOR A DISTANCE OF 4.83 FEET TO THE POINT OF BEGINNING; THENCE SOUTH 89 DEGREES 55 MINUTES 01 SECOND EAST FOR A DISTANCE OF 9.05 FEET; THENCE SOUTH 51 DEGREES 05 MINUTES 45 SECONDS EAST FOR A DISTANCE OF 3.77 FEET; THENCE NORTH 89 DEGREES 55 MINUTES 01 SECONDS EAST FOR A DISTANCE OF 15.95 FEET; THENCE SOUTH 00 DEGREES 04 MINUTES 59 SECONDS EAST FOR A DISTANCE OF 17.62 FEET; THENCE SOUTH 89 DEGREES 55 MINUTES 01 SECOND WEST FOR A DISTANCE OF 32.76 FEET; THENCE NORTH 05 DEGREES 42 MINUTES 44 SECONDS WEST FOR A DISTANCE OF 0.60 FEET; THENCE SOUTH 89 DEGREES 54 MINUTES 59 SECONDS WEST FOR A DISTANCE OF 1.00 FEET; THENCE NORTH 05 DEGREES 42 MINUTES 46 SECONDS WEST FOR A DISTANCE OF 5.05 FEET; THENCE NORTH 74 DEGREES 00 MINUTES 31 SECONDS EAST FOR A DISTANCE OF 3.98 FEET; THENCE NORTH 05 DEGREES 42 MINUTES 47 SECONDS WEST FOR A DISTANCE OF 4.25 FEET TO THE POINT OF BEGINNING, ALSO EXCEPTING; EXCEPTION 7555: THAT PART OF LOTS 1 AND 2 (TAKEN AS A TRACT) IN WEBER HEIGHTS SUBDIVISION IN ROGERS PARK, A SUBDIVISION OF THE WEST 6 ACRES OF LOT 14 IN COUNTY CLERK'S SUBDIVISION LYING ABOVE A HORIZONTAL PLANE HAVING AN ELEVATION OF +38.20' CCD AND LYING BELOW A HORIZONTAL PLANE HAVING AN ELEVATION OF +49.87' CCD DESCRIBED AS FOLLOWS; COMMENCING AT THE NORTHEAST CORNER OF SAID LOT 1, THENCE NORTH 90 DEGREES 00 MINUTES 00 SECONDS WEST (ASSUMED) ALONG THE NORTH LINE OF SAID LOT 1 A DISTANCE OF 150.00 FEET TO THE NORTHWEST CORNER OF SAID LOT 1, THENCE SOUTH 05 DEGREES 41 MINUTES 20 SECONDS EAST ALONG THE WEST LINE OF SAID LOTS 1 AND 2 FOR A DISTANCE OF 48.01 FEET; THENCE NORTH 84 DEGREES 18 MINUTES 40 SECONDS EAST FOR A DISTANCE OF 0.92 FEET TO THE POINT OF BEGINNING; THENCE SOUTH 05 DEGREES 42 MINUTES 46 SECOND EAST FOR A DISTANCE OF 5.12 FEET; THENCE SOUTH 76 DEGREES 12 MINUTES 51 SECONDS EAST FOR A DISTANCE OF 3.97 FEET; THENCE SOUTH 05 DEGREES 42 MINUTES 46 SECONDS EAST FOR A DISTANCE OF 4.16 FEET; THENCE NORTH 89 DEGREES 55 MINUTES 01 SECOND EAST - FOR A DISTANCE OF 28.87 FEET; THENCE NORTH 00 DEGREES 04 MINUTES 59 SECONDS WEST FOR A DISTANCE OF 10.73 FEET; THENCE SOUTH 89 DEGREES 55 MINUTES 01 SECOND WEST FOR A DISTANCE OF 32.69 FEET; THENCE SOUTH 05 DEGREES 42 MINUTES 49 SECONDS EAST FOR A DISTANCE OF 0.55 FEET; THENCE

# UNOFFICIAL COPY

SOUTH 89 DEGREES 55 MINUTES 05 SECONDS WEST FOR A DISTANCE OF 1.00 FEET, TO THE POINT OF BEGINNING, ALSO EXCEPTING; EXCEPTION 7553: THAT PART OF LOTS 1 AND 2 (TAKEN AS A TRACT) IN WEBER HEIGHTS SUBDIVISION IN ROGERS PARK, A SUBDIVISION OF THE WEST 6 ACRES OF LOT 14 IN COUNTY CLERK'S SUBDIVISION LYING ABOVE A HORIZONTAL PLANE HAVING AN ELEVATION OF +38.30' CCD AND LYING BELOW A HORIZONTAL PLANE HAVING AN ELEVATION OF +49.79' CCD DESCRIBED AS FOLLOWS: COMMENCING AT THE NORTHEAST CORNER OF SAID LOT 1, THENCE NORTH 90 DEGREES 00 MINUTES 00 SECONDS WEST (ASSUMED) ALONG THE NORTH LINE OF SAID LOT 1 A DISTANCE OF 150.00 FEET TO THE NORTHWEST CORNER OF SAID LOT 1, THENCE SOUTH 05 DEGREES 41 MINUTES 20 SECONDS EAST ALONG THE WEST LINE OF SAID LOTS 1 AND 2 FOR A DISTANCE OF 60.10 FEET; THENCE NORTH 84 DEGREES 18 MINUTES 40 SECONDS EAST FOR A DISTANCE OF 0.93 FEET TO THE POINT OF BEGINNING; THENCE SOUTH 05 DEGREES 42 MINUTES 46 SECONDS EAST FOR A DISTANCE OF 6.429 FEET; THENCE SOUTH 77 DEGREES 44 MINUTES 20 SECONDS EAST FOR A DISTANCE OF 3.99 FEET; THENCE SOUTH 05 DEGREES 42 MINUTES 47 SECONDS EAST FOR A DISTANCE OF 4.25 FEET; THENCE NORTH 89 DEGREES 55 MINUTES 01 SECOND EAST FOR A DISTANCE OF 12.46 FEET; THENCE SOUTH 00 DEGREES 04 MINUTES 59 SECONDS EAST FOR A DISTANCE OF 4.77 FEET; THENCE NORTH 89 DEGREES 55 MINUTES 01 SECOND EAST FOR A DISTANCE OF 53.30 FEET; THENCE NORTH 00 DEGREES 04 MINUTES 59 SECONDS WEST FOR A DISTANCE OF 16.84 FEET; THENCE SOUTH 89 DEGREES 55 MINUTES 01 SECONDS WEST FOR A DISTANCE OF 69.66 FEET; THENCE SOUTH 05 DEGREES 42 MINUTES 45 SECONDS EAST FOR A DISTANCE OF 0.60 FEET; THENCE SOUTH 89 DEGREES 55 MINUTES 01 SECOND WEST FOR A DISTANCE OF 1.11 FEET TO THE POINT OF BEGINNING, ALSO EXCEPTING; EXCEPTION 7551: THAT PART OF LOTS 1 AND 2 (TAKEN AS A TRACT) IN WEBER HEIGHTS SUBDIVISION IN ROGERS PARK, A SUBDIVISION OF THE WEST 6 ACRES OF LOT 14 IN COUNTY CLERK'S SUBDIVISION LYING ABOVE A HORIZONTAL PLANE HAVING AN ELEVATION OF +38.29' CCD AND LYING BELOW A HORIZONTAL PLANE HAVING AN ELEVATION OF +49.91' CCD DESCRIBED AS FOLLOWS: COMMENCING AT THE NORTHEAST CORNER OF SAID LOT 1, THENCE NORTH 90 DEGREES 00 MINUTES 00 SECONDS WEST (ASSUMED) ALONG THE NORTH LINE OF SAID LOT 1 A DISTANCE OF 150.00 FEET TO THE NORTHWEST CORNER OF SAID LOT 1, THENCE SOUTH 05 DEGREES 41 MINUTES 20 SECONDS EAST ALONG THE WEST LINE OF SAID LOTS 1 AND 2 FOR A DISTANCE OF 82.77 FEET; THENCE NORTH 84 DEGREES 18 MINUTES 40 SECONDS EAST FOR A DISTANCE OF 4.84 FEET TO THE POINT OF BEGINNING; THENCE SOUTH 05 DEGREES 42 MINUTES 46 SECONDS EAST FOR A DISTANCE OF 4.00 FEET; THENCE SOUTH 75 DEGREES 23 MINUTES 42 SECONDS WEST FOR A DISTANCE OF 3.95 FEET; THENCE SOUTH 05 DEGREES 42 MINUTES 46 SECONDS EAST FOR A DISTANCE OF 6.55 FEET; THENCE NORTH 89 DEGREES 41 MINUTES 56 SECONDS EAST FOR A DISTANCE OF 1.26 FEET; THENCE SOUTH 05 DEGREES 42 MINUTES 44 SECONDS EAST FOR A DISTANCE OF 0.75 FEET; THENCE NORTH 89 DEGREES 55 MINUTES 02 SECONDS EAST FOR A DISTANCE OF 0.40 FEET; THENCE SOUTH 05



# UNOFFICIAL COPY

DEGREES 42 MINUTES 49 SECONDS EAST FOR A DISTANCE OF 0.48 FEET; THENCE NORTH 89 DEGREES 55 MINUTES 01 SECONDS EAST FOR A DISTANCE OF 11.37 FEET; THENCE NORTH 0 DEGREES 04 MINUTES 58 SECONDS WEST FOR A DISTANCE OF 0.75 FEET; THENCE NORTH 89 DEGREES 55 MINUTES 01 SECOND EAST FOR A DISTANCE OF 54.24 FEET; THENCE NORTH 00 DEGREES 04 MINUTES 59 SECONDS WEST FOR A DISTANCE OF 16.68 FEET; THENCE SOUTH 89 DEGREES 55 MINUTES 01 SECONDS WEST FOR A DISTANCE OF 53.30 FEET; THENCE SOUTH 00 DEGREES 04 MINUTES 59 SECONDS EAST FOR A DISTANCE OF 4.71 FEET; THENCE SOUTH 89 DEGREES 55 MINUTES 01 SECONDS WEST FOR A DISTANCE OF 11.30 FEET, TO THE POINT OF BEGINNING, ALL IN SECTION 30, TOWNSHIP 41 NORTH, RANGE 14, EAST OF THE THIRD PRINCIPAL MERIDIAN, IN COOK COUNTY, ILLINOIS, WHICH PLAT OF SURVEY IS ATTACHED AS EXHIBIT "D" TO THE DECLARATION OF CONDOMINIUM RECORDED MARCH 17, 2008 AS DOCUMENT NO. 0807716027, TOGETHER WITH ITS UNDIVIDED PERCENTAGE INTEREST IN THE COMMON ELEMENTS.

Property of Cook County Clerk's Office

# UNOFFICIAL COPY


## STATEMENT BY GRANTOR AND GRANTEE

The **grantor** or his agent affirms that, to the best of his knowledge, the name of the **grantee** shown on the deed or assignment of beneficial interest in a land trust is either a natural person, an Illinois corporation or foreign corporation authorized to do business or acquire and hold title to real estate in Illinois, a partnership authorized to do business or acquire and hold title to real estate in Illinois, or other entity recognized as a person and authorized to do business or acquire title to real estate under the laws of the State of Illinois.

Dated 01-26, 20 22

Signature: [Signature]  
**Grantor or Agent**

Subscribed and sworn to before me  
By the said Iwan Khan  
This 22, day of Jan, 20 22  
Notary Public [Signature]




The **grantee** or his agent affirms and verifies that the name of the **grantee** shown on the deed or assignment of beneficial interest in a land trust is either a natural person, an Illinois corporation or foreign corporation authorized to do business or acquire and hold title to real estate in Illinois, a partnership authorized to do business or acquire and hold title to real estate in Illinois or other entity recognized as a person and authorized to do business or acquire title to real estate under the laws of the State of Illinois.

Date 01-26, 20 22

Signature: [Signature]  
**Grantee or Agent**

Subscribed and sworn to before me  
By the said Iwan Khan  
This 22, day of Jan, 20 22  
Notary Public [Signature]



**Note:** Any person who knowingly submits a false statement concerning the identity of a **Grantee** shall be guilty of a Class C misdemeanor for the first offense and of a Class A misdemeanor for subsequent offenses.

(Attach to deed or ABI to be recorded in Cook County, Illinois if exempt under provisions of Section 4 of the Illinois Real Estate Transfer Tax Act.)