

# UNOFFICIAL COPY

Doc#: 2207649046 Fee: \$98.00  
Karen A. Yarbrough  
Cook County Clerk  
Date: 03/17/2022 10:51 AM Pg: 1 of 5

PREPARED BY:  
Redwood BPL Holdings 2, Inc.  
c/o CoreVest Finance  
4 Park Plaza, Suite 900  
Irvine, CA 92614  
Attn: Post Closing

AFTER RECORDING RETURN TO:  
CAF BRIDGE BORROWER CH, LLC  
4 Park Plaza, Suite 900  
Irvine, CA 92614  
Attn: Post Closing

---

THIS SPACE ABOVE FOR RECORDER'S USE

## ASSIGNMENT OF SECURITY INSTRUMENT

FOR VALUE RECEIVED, REDWOOD BPL HOLDINGS 2, INC., a Delaware corporation (“**Assignor**”), does hereby transfer, assign grant and convey to CAF BRIDGE BORROWER CH, LLC, a Delaware limited liability company (together with its successors and assigns, “**Assignee**”), having an address at c/o CoreVest Finance, 4 Park Plaza, Suite 900, Irvine, CA 92614, all of Assignor’s right, title and interest in, to and under Mortgage, Assignment of Leases and Rents, Security Agreement and Fixture Filing (the “**Security Instrument**”) executed by AMERITUS HC OWNER, LLC, a(n) Delaware limited liability company, as mortgagor, for the benefit of CoreVest American Finance Lender LLC, a Delaware limited liability company (“**Original Lender**”), as mortgagee, and recorded on December 8, 2021, Instrument No. 2134210016, in the County of Cook Recorder’s Office, State of Illinois (“**Official Records**”), previously assigned to Assignor as mortgagee, from Original Lender by an Assignment of Security Instrument dated as of the date hereof and recorded concurrently herewith in the Official Records, encumbering, among other things, the Real Property as defined in and legally described on Exhibit A to the Security Instrument, and commonly known by the property address(es) set forth on **Schedule 1** hereto, and Assignor does hereby grant and delegate to Assignee any and all of the duties and obligations of Assignor thereunder from and after the date hereof.

TOGETHER WITH: (i) the note(s) described or referred to in the Security Instrument, the money due or to become due thereon with interest, and all rights accrued or to accrue thereunder, and (ii) all other “Loan Documents” (as defined in the Security Instrument).

This Assignment of Security Instrument (this “**Assignment**”) is an absolute assignment. This Assignment is made without recourse, representation or warranty, express or implied, by Assignor.

[Signature Page Follows]


# UNOFFICIAL COPY

IN WITNESS WHEREOF, the undersigned has executed this Assignment of Security Instrument as of December 2, 2021.

**Assignor:**

REDWOOD BPL HOLDINGS 2, INC.,  
a Delaware corporation

By: \_\_\_\_\_

  
Sokun Soun

Its: Authorized Signatory

Property of Cook County Clerk's Office

# UNOFFICIAL COPY

## ACKNOWLEDGMENT

A notary public or other officer completing this certificate verifies only the identity of the individual who signed the document to which this certificate is attached, and not the truthfulness, accuracy, or validity of that document.



State of California )  
County of Orange )

On December 2, 2021, before me, Jennifer L. Tran, Notary Public, personally appeared Sokun Soun, who proved to me on the basis of satisfactory evidence to be the person(s) whose name(s) is/are subscribed to the within instrument and acknowledged to me that he/she/they executed the same in his/her/their authorized capacity(ies), and that by his/her/their signature(s) on the instrument the person(s), or the entity upon behalf of which the person(s) acted, executed the instrument.

I certify under PENALTY OF PERJURY under the laws of the State of California that the foregoing paragraph is true and correct.

WITNESS my hand and official seal.

Signature \_\_\_\_\_



(Seal)

Property of Cook County Clerk's Office

# UNOFFICIAL COPY

**Schedule 1**  
**Schedule of Property Addresses**

369 Inland Dr. Wheeling IL 60090

Property of Cook County Clerk's Office

# UNOFFICIAL COPY

## EXHIBIT A

THAT PART OF LOT 1 IN HENRY GRANDT AND OTHERS SUBDIVISION OF PART OF SECTIONS 12 AND 13, TOWNSHIP 42 NORTH, RANGE 11 EAST OF THE THIRD PRINCIPAL MERIDIAN, ACCORDING TO THE PLAT THEREOF RECORDED JANUARY 29, 1923 AS DOCUMENT 7790590, DESCRIBED AS FOLLOWS: BEGINNING AT A POINT 476.395 FEET EAST AND 449.00 FEET NORTH OF THE SOUTHWEST CORNER OF SAID LOT 1, AS MEASURED ALONG THE SOUTH LINE THEREOF AND ALONG A LINE AT RIGHT ANGLES THERETO (THE SOUTH LINE OF SAID LOT 1 HAVING AN ASSUMED BEARING OF DUE EAST-WEST FOR THIS LEGAL DESCRIPTION): THENCE SOUTH 21 DEGREES 04 MINUTES 00 SECONDS WEST, 11.55 FEET; THENCE 81 DEGREES 04 MINUTES 00 SECONDS WEST, 4.56 FEET; THENCE SOUTH 08 DEGREES 56 MINUTES 00 SECONDS EAST, 5.66 FEET; THENCE SOUTH 36 DEGREES 04 MINUTES 00 SECONDS WEST, 14.62 FEET; THENCE SOUTH 81 DEGREES 04 MINUTES 00 SECONDS WEST, 22.21 FEET; THENCE SOUTH 08 DEGREES 56 MINUTES 00 SECONDS EAST, 6.00 FEET; THENCE SOUTH 81 DEGREES 04 MINUTES 00 SECONDS WEST, 10.58 FEET; THENCE NORTH 08 DEGREES 56 MINUTES 00 SECONDS WEST, 62.38 FEET TO AN INTERSECTION WITH A LINE 90.00 FEET, MEASURED AT RIGHT ANGLES, SOUTH OF AND PARALLEL WITH THE NORTH LINE OF LOT 1, AFORESAID, THENCE NORTH 89 DEGREES 56 MINUTES 15 SECONDS EAST ALONG SAID LAST DESCRIBED PARALLEL LINE, 54.11 FEET; THENCE SOUTH 08 DEGREES 56 MINUTES 00 SECONDS EAST, 22.04 FEET TO THE PLACE OF BEGINNING, IN COOK COUNTY, ILLINOIS. FOR INFORMATION ONLY:

PROPERTY ADDRESS: 369 INLAND DRIVE, WHEELING, ILLINOIS 60090

PERMANENT INDEX NUMBER: 03 12 300 155

### PARCEL 2:

EASEMENT FOR INGRESS AND EGRESS FOR THE BENEFIT OF PARCEL 1 AS SET FORTH IN INSTRUMENT DATED JUNE 9, 1988 AND RECORDED ON JUNE 10, 1988 AS DOCUMENT 88253526.

### PARCEL 3:

EASEMENT FOR INGRESS AND EGRESS FOR THE BENEFIT OF PARCEL 1 AS SET FORTH IN INSTRUMENT DATED SEPTEMBER 1, 1978 AND RECORDED ON OCTOBER 12, 1978 AS DOCUMENT NO. 24666972.

### PARCEL 4:

EASEMENT FOR PARTY WALLS, INGRESS AND EGRESS AS CREATED BY AMENDMENT AND RESTATEMENT OF DECLARATION OF COVENANTS, CONDITIONS, RESTRICTIONS, PARTY WALLS AND EASEMENTS DATED JUNE 9, 1988 AND RECORDED ON JUNE 10, 1988 AS DOCUMENT NO. 88253528, AND BY SUPPLEMENTAL DECLARATION TO FIRST AMENDMENT TO AGREEMENT TO PROVIDE PARTY WALL RIGHTS, EASEMENTS, COVENANTS AND RESTRICTIONS DATED DECEMBER 19, 1989 AND RECORDED ON DECEMBER 20, 1989 AS DOCUMENT NO. 89608946.