

Illinois Anti-Predatory
Lending Database
Program

Doc#: 2215804051 Fee: \$98.00
Karen A. Yarbrough
Cook County Clerk
Date: 06/07/2022 07:00 AM Pg: 1 of 6

Certificate of Exemption



Report Mortgage Fraud
844-768-1713

The property identified as: **PIN:** 29-27-103-030-0000

Address:

Street: 17240 S. Park Ave

Street line 2:

City: South Holland

State: IL

ZIP Code: 60473

Lender: Secretary of Housing and Urban Development

Borrower: Emmanuel Green

Loan / Mortgage Amount: \$50,138.99

This property is located within the program area and the transaction is exempt from the requirements of 765 ILCS 77/70 et seq. because the application was taken by an exempt entity or person.

Certificate number: D431B5D7-CFC2-4DE4-979A-57C74906DD44

Execution date: 5/20/2022

UNOFFICIAL COPY

After Recording Return To:
 RUTH RUHL, P.C.
 Recording Department
 12700 Park Central Drive, Suite 850
 Dallas, Texas 75251

Prepared By:
 RUTH RUHL, P.C.
 12700 Park Central Drive, Suite 850
 Dallas, Texas 75251, and Co-Counsel
 Lee Scott Perres, PC
 29 North Wacker Drive, Suite 1010
 Chicago, Illinois 60606

[Space Above This Line For Recording Data]

Loan No.: 0848018438
 Investor Loan No.: 0223074504

FHA Case No.: 137-9606094

PARTIAL CLAIM MORTGAGE

THIS SUBORDINATE MORTGAGE ("Security Instrument") is given on May 11th, 2022. The Mortgagor EMMANUEL GREEN, A MARRIED MAN, whose address is 17240 S PARK AVE, SOUTH HOLLAND, Illinois 60473 ("Borrower"). This Security Instrument is given to the Secretary of Housing and Urban Development, and whose address is 451 Seventh Street, SW, Washington, DC 20410 ("Lender"). Borrower owes Lender the principal sum of fifty thousand one hundred thirty eight and 99/100 Dollars (U.S. \$50,138.99). This debt is evidenced by Borrower's note dated the same date as this Security Instrument ("Note"), which provides for the full debt, if not paid earlier, due and payable on March 1st, 2049. This Security Instrument secures to Lender: (a) the repayment of the debt evidenced by the Note, and all renewals, extensions and modifications of the Note; (b) the payment of all other sums, advanced under Paragraph 2 to protect the security of this Security Instrument; and (c) the performance of Borrower's covenants and agreements under this Security Instrument and the Note. For this purpose, Borrower does hereby mortgage, warrant, grant and convey to the Lender the following described property located in COOK County, Illinois:

First Lien Mortgage Information: Dated February 1st, 2019 and recorded in Book N/A, Page N/A, Instrument No. 1905255146.

UNOFFICIAL COPY

Loan No.: 0848018438

SEE EXHIBIT "A" ATTACHED HERETO AND MADE A PART HEREOF.

which has the address of 17240 S PARK AVE, SOUTH HOLLAND, Illinois 60473.

("Property Address");

TOGETHER WITH all the improvements now or hereafter erected on the property, and all easements, appurtenances and fixtures now or hereafter a part of the property. All replacements and additions shall also be covered by this Security Instrument. All of the foregoing is referred to in this Security Instrument as the "Property."

BORROWER COVENANTS that Borrower is lawfully seized of the estate hereby conveyed and has the right to mortgage, grant and convey the Property and that the Property is unencumbered, except for encumbrances of record. Borrower warrants and will defend generally the title to the Property against all claims and demands, subject to any encumbrances of record.

THIS SECURITY INSTRUMENT combines uniform covenants for national use and non-uniform covenants with limited variations by jurisdiction to constitute a uniform security instrument covering real property.

Borrower and Lender covenant and agree as follows:

UNIFORM COVENANTS.

1. **Payment of Principal.** Borrower shall pay when due the principal of the debt evidenced by the Note.
2. **Borrower Not Released; Forbearance by Lender Not a Waiver.** Extension of the time of payment of the sums secured by this Security Instrument granted by Lender to any successor in interest of Borrower shall not operate to release the liability of the original Borrower or Borrower's successor in interest. Lender shall not be required to commence proceedings against any successor in interest or refuse to extend time for payment or otherwise modify amortization of the sums secured by this Security Instrument by reason of any demand made by the original Borrower or Borrower's successors in interest. Any forbearance by Lender in exercising any right or remedy shall not be a waiver of or preclude the exercise of any right or remedy.
3. **Successors and Assigns Bound; Joint and Several Liability; Co-signers.** The covenants and agreements of this Security Instrument shall bind and benefit the successors and assigns of Lender and Borrower. Borrower's covenants and agreements shall be joint and several. Any Borrower who co-signs this Security Instrument but does not execute the Note: (a) is co-signing this Security Instrument only to mortgage, grant and convey that Borrower's interest in the Property under the terms of this Security Instrument; (b) is not personally obligated to pay the sums secured by this Security Instrument; and (c) agrees that Lender and any other Borrower may agree to extend, modify, forbear or make any accommodations with regard to the term of this Security Instrument or the Note without that Borrower's consent.

UNOFFICIAL COPY

Loan No.: 0848018438

4. Notices. Any notice to Borrower provided for in this Security Instrument shall be given by delivering it or by mailing it by first class mail unless applicable law requires use of another method. The notice shall be directed to the Property Address or any other address Borrower designates by notice to Lender. Any notice to Lender shall be given by first class mail to: **Department of Housing and Urban Development, Attention: Single Family Notes Branch, 451 Seventh Street, SW, Washington, DC 20410 or any address Lender designates** by notice to Borrower. Any notice provided for in this Security Instrument shall be deemed to have been given to Borrower or Lender when given as provided in this paragraph.

5. Governing Law; Severability. This Security Instrument shall be governed by Federal law and the law of the jurisdiction in which the Property is located. In the event that any provision or clause of this Security Instrument or the Note conflicts with applicable law, such conflict shall not affect other provisions of this Security Instrument or the Note which can be given effect without the conflicting provision. To this end the provisions of this Security Instrument and the Note are declared to be severable.

6. Borrower's Copy. Borrower shall be given one conformed copy of the Note and of this Security Instrument.

NON-UNIFORM COVENANTS. Borrower and Lender further covenant and agree as follows:

7. Acceleration; Remedies. Lender shall give notice to Borrower prior to acceleration following Borrower's breach of any covenant or agreement in this Security Instrument (but not prior to acceleration unless Applicable Law provides otherwise). The notice shall specify: (a) the default; (b) the action required to cure the default; (c) a date, not less than 30 days from the date the notice is given to Borrower, by which the default must be cured; and (d) that failure to cure the default on or before the date specified in the notice may result in acceleration of the sums secured by this Security Instrument, foreclosure by judicial proceeding and sale of the Property. The notice shall further inform Borrower of the right to reinstate after acceleration and the right to assert in the foreclosure proceeding the non-existence of a default or any other defense of Borrower to acceleration and foreclosure. If the default is not cured on or before the date specified in the notice, Lender at its option may require immediate payment in full of all sums secured by this Security Instrument without further demand and may foreclose this Security Instrument by judicial proceeding. Lender shall be entitled to collect all expenses incurred in pursuing the remedies provided in this Section 7, including, but not limited to, reasonable attorneys' fees and costs of title evidence.

If the Lender's interest in this Security Instrument is held by the Secretary and the Secretary requires immediate payment in full under Paragraph 4 of the Subordinate Note, the Secretary may invoke the nonjudicial power of sale provided in the Single Family Mortgage Foreclosure Act of 1994 ("Act") (12 U.S.C. § 3751 *et seq.*) by requesting a foreclosure commissioner designated under the Act to commence foreclosure and to sell the Property as provided in the Act. Nothing in the preceding sentence shall deprive the Secretary of any rights otherwise available to a Lender under this Paragraph or Applicable Law.

8. Release. Upon payment of all sums secured by this Security Instrument, Lender shall release this Security Instrument. Borrower shall pay any recordation costs. Lender may charge Borrower a fee for releasing this Security Instrument, but only if the fee is paid to a third party for services rendered and the charging of the fee is permitted under Applicable Law.

9. Waiver of Homestead. In accordance with Illinois law, the Borrower hereby releases and waives all rights under and by virtue of the Illinois homestead exemption laws.


UNOFFICIAL COPY

Loan No.: 0848018438

10. Placement of Collateral Protection Insurance. Unless Borrower provides Lender with evidence of the insurance coverage required by Borrower's agreement with Lender, Lender may purchase insurance at Borrower's expense to protect Lender's interests in Borrower's collateral. This insurance may, but need not, protect Borrower's interests. The coverage that Lender purchases may not pay any claim that Borrower makes or any claim that is made against Borrower in connection with the collateral. Borrower may later cancel any insurance purchased by Lender, but only after providing Lender with evidence that Borrower has obtained insurance as required by Borrower's and Lender's agreement. If Lender purchases insurance for the collateral, Borrower will be responsible for the costs of that insurance, including interest and any other charges Lender may impose in connection with the placement of the insurance, until the effective date of the cancellation or expiration of the insurance. The costs of the insurance may be added to Borrower's total outstanding balance or obligation. The costs of the insurance may be more than the cost of insurance Borrower may be able to obtain on its own.

BY SIGNING BELOW, Borrower accepts and agrees to the terms contained in this Security Instrument and in any rider(s) executed by Borrower and recorded with it.

05-20-2022
Date


EMMANUEL GREEN (Seal)
-Borrower

Date (Seal)
-Borrower


Date (Seal)
-Borrower

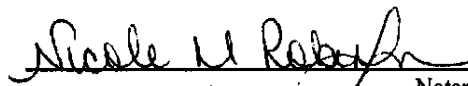
Date (Seal)
-Borrower

[Space Below This Line For Acknowledgment]
State of Illinois §
County of Cook §

The foregoing instrument was acknowledged before me this May 20, 2022 [date]
by EMMANUEL GREEN

[name of person acknowledged].




Notary Signature
Printed Name Nicole M. Robinson
Notary Public, State of Illinois
My Commission Expires: 4/15/2025

UNOFFICIAL COPY

EXHIBIT "A"

ALL THAT CERTAIN PARCEL OF LAND SITUATE IN THE COUNTY OF COOK AND STATE OF ILLINOIS, BEING KNOWN AND DESIGNATED AS FOLLOWS:

THE EAST 264 FEET (EXCEPT THE NORTH 188 FEET THEREOF) OF LOT 7 EXCEPT THE SOUTH 825 FEET AND EXCEPT THAT PART TAKEN FOR TRI-STATE TOLLWAY AS CONDEMNED IN CASE NO. 57S4991 AND DESCRIBED AS FOLLOWS: COMMENCING AT THE SOUTHEAST CORNER OF THE NORTHWEST 1/4 OF SAID SECTION 27; THENCE NORTH ALONG THE EAST LINE THEREOF, A DISTANCE OF 825.0 FEET TO THE POINT OF BEGINNING; THENCE CONTINUING NORTHERLY ALONG THE LAST DESCRIBED LINE EXTENDED A DISTANCE OF 175.75 FEET TO A POINT; THENCE WESTERLY ALONG A LINE FORMING AN ANGLE OF 89 DEGREES 21 MINUTES 29 SECONDS TO THE LEFT OF THE LAST DESCRIBED LINE EXTENDED A DISTANCE OF 45.64 FEET TO A POINT; THENCE SOUTHERLY ALONG A LINE FORMING AN ANGLE OF 88 DEGREES 25 MINUTES 12 SECONDS TO THE LEFT OF THE LAST DESCRIBED LINE EXTENDED A DISTANCE OF 152.40 FEET TO A POINT; THENCE WESTERLY ALONG A LINE FORMING AN ANGLE OF 87 DEGREES 17 MINUTES 58 SECONDS TO THE RIGHT OF THE LAST DESCRIBED LINE EXTENDED A DISTANCE OF 343.63 FEET TO A POINT; THENCE WESTERLY ALONG A LINE FORMING AN ANGLE OF 01 DEGREES 04 MINUTES 53 SECONDS TO THE RIGHT OF THE LAST DESCRIBED LINE EXTENDED, A DISTANCE OF 300.00 FEET TO A POINT; THENCE WESTERLY ALONG A LINE FORMING AN ANGLE OF 01 DEGREES 29 MINUTES 38 SECONDS TO THE RIGHT OF THE LAST DESCRIBED LINE EXTENDED A DISTANCE OF 212.19 FEET TO A POINT; THENCE SOUTHERLY ALONG A LINE FORMING AN ANGLE OF 92 DEGREES 00 MINUTES 18 SECONDS TO THE LEFT OF THE LAST DESCRIBED LINE EXTENDED, A DISTANCE OF 22.47 FEET TO A POINT; THENCE EASTERLY ALONG A LINE FORMING AN ANGLE OF 89 DEGREES 29 MINUTES 20 SECONDS TO THE LEFT OF THE LAST DESCRIBED LINE EXTENDED A DISTANCE OF 909.25 FEET TO THE POINT OF BEGINNING, IN DALENBERG'S SUBDIVISION, IN SECTIONS 22 AND 27, TOWNSHIP 36 NORTH, RANGE 14, EAST OF THE THIRD PRINCIPAL MERIDIAN, ACCORDING TO MAP OF SAID SUBDIVISION RECORDED AUGUST 23, 1890 AS DOCUMENT 1324212 IN BOOK 43 OF PLATS, PAGE 35, IN COOK COUNTY, ILLINOIS

COMMONLY KNOWN AS 17240 SOUTH PARK AVENUE, SOUTH HOLLAND, IL 60473

P.I.N. 29-27-103-030-0000