

UNOFFICIAL COPY

Doc#. 2217934146 Fee: \$98.00
Karen A. Yarbrough
Cook County Clerk
Date: 06/28/2022 02:21 PM Pg: 1 of 3

When Recorded Mail To:
Wells Fargo Home Mortgage
C/O Nationwide Title Clearing,
LLC 2100 Alt. 19 North
Palm Harbor, FL 34683

Loan Number 0324148048

SATISFACTION OF MORTGAGE

The undersigned declares that it is the present lienholder of a Mortgage made by **JOANNA JABLONSKA** to **WELLS FARGO BANK, N.A.** bearing the date 10/28/2011 and recorded in the Office of the Recorder of **COOK** County, in the State of **Illinois**, in **Document # 1131933073**.


The above described Mortgage is, with the note accompanying it, fully paid, satisfied, and discharged. The recorder of said County is authorized to enter this satisfaction/discharge of record, with respect to the property therein described as situated in the County of COOK, State of Illinois as follows, to wit:

SEE EXHIBIT "A" ATTACHED

Parcel ID Number 14-33-423-048-1149

Property is commonly known as: 1660 N LASALLE #1406, CHICAGO, IL 60614.

Dated this 27th day of June in the year 2022
WELLS FARGO BANK, N.A.



FRANCIS DENARDO

VICE PRESIDENT LOAN DOCUMENTATION

All persons whose signatures appear above are employed by NTC, have qualified authority to sign and have reviewed this document and supporting documentation prior to signing.

WFHRC 432972235 DOCR T272206-12:21:17 [C-3] ERCNIL1




D0095522710


UNOFFICIAL COPY

Loan Number 0324148048

STATE OF FLORIDA
COUNTY OF PINELLAS

The foregoing instrument was acknowledged before me by means of physical presence or online notarization on this 27th day of June in the year 2022, by Francis DeNardo as VICE PRESIDENT LOAN DOCUMENTATION of WELLS FARGO BANK, N.A., who, as such VICE PRESIDENT LOAN DOCUMENTATION being authorized to do so, executed the foregoing instrument for the purposes therein contained. He/she/they is (are) personally known to me.


DESTINY TROWBRIDGE
COMM EXPIRES: 05/16/2023



Document Prepared By: Dave LaRoc/NTC, 2100 Alt. 19 North, Palm Harbor, FL 34683 (800)346-9152

FOR THE PROTECTION OF THE OWNER THIS RELEASE SHOULD BE FILED WITH THE OFFICE OF THE RECORDER IN WHOSE OFFICE THE MORTGAGE OR DEED OF TRUST WAS FILED.

WFHRC 432972235 DOCR T272206-12:21:17 [C-3] ERCNIL1



D0095522710

Property of Cook County Clerk's Office

UNOFFICIAL COPY

Loan Number 0324148048

'EXHIBIT A'

UNIT NUMBER 1406 IN 1660 NORTH LASALLE STREET CONDOMINIUM AS DELINEATED ON A SURVEY OF THE FOLLOWING DESCRIBED REAL ESTATE: PARCEL 1: LOT 2, THE SOUTH 50 1/2 FEET OF LOT 3, THE EAST 74 FEET OF LOT 3 (EXCEPT THE SOUTH 50 1/2 FEET THEREOF) AND THE EAST 74 FEET OF LOTS 4 AND 5 (EXCEPT THAT PART OF LOT 5 FALLING IN EUGENIE STREET) ALL IN GALE'S NORTH ADDITION TO CHICAGO, A SUBDIVISION OF THE SOUTHWEST 1/4 OF THE SOUTHEAST 1/4 OF SECTION 33, TOWNSHIP 40 NORTH, RANGE 14 EAST OF THE THIRD PRINCIPAL MERIDIAN, IN COOK COUNTY, ILLINOIS; AND PARCEL 2: LOTS 1 AND 2 AND THAT PART OF LOT 3 FALLING WITHIN THE NORTH 113.62 FEET OF ORIGINAL LOT 1 IN WOOD AND OTHERS SUBDIVISION OF SAID ORIGINAL LOT 1 IN GALE'S NORTH ADDITION TO CHICAGO AFORESAID, IN COOK COUNTY, ILLINOIS; AND PARCEL 3: LOTS 1 TO 9, BOTH INCLUSIVE, (EXCEPT THAT PART LYING BETWEEN THE WEST LINE OF NORTH LASALLE STREET AND A LINE DRAWN THROUGH THE SOUTHWEST CORNER OF EUGENIE STREET AND NORTH LASALLE STREET AND THROUGH A POINT ON THE SOUTH LINE OF LOT 10, 14 FEET WEST OF THE WEST LINE OF NORTH LA SALLE STREET), ALL IN BLOCK "B" IN THE COUNTY CLERK'S DIVISION OF PORTIONS OF UNSUBDIVIDED LAND LYING BETWEEN THE EAST LINE OF GALE'S NORTH ADDITION TO CHICAGO AFORESAID AND THE WEST LINE OF NORTH CLARK STREET, ALL IN SECTION 33, TOWNSHIP 40 NORTH, RANGE 14 EAST OF THE THIRD PRINCIPAL MERIDIAN, IN COOK COUNTY, ILLINOIS; WHICH SURVEY IS ATTACHED AS EXHIBIT "A" TO THE DECLARATION OF CONDOMINIUM RECORDED JULY 27, 1978 AS DOCUMENT NUMBER 245EB733, TOGETHER WITH ITS UNDIVIDED PERCENTAGE INTEREST IN THE COMMON ELEMENTS.



432972235



D0095522710

COOK COUNTY CLERK'S OFFICE