

# UNOFFICIAL COPY

Doc#: 2220904514 Fee: \$98.00  
Karen A. Yarbrough  
Cook County Clerk  
Date: 07/28/2022 12:36 PM Pg: 1 of 6

Dec ID 20220701693652

THIS DOCUMENT PREPARED &  
**AFTER RECORDING RETURN TO:**  
Gerald J. Smoller  
HARDT, STERN & KAYNE, P.C.  
2610 Lake Cook Road, Suite 200  
Riverwoods, IL 60015  
(847) 597-2150

**FOR RECORDER'S USE ONLY**

## DEED IN TRUST

Grantor, ANGELO PAVLIS, single man, of 725 E Rand Rd, Arlington Heights, Illinois, for and in consideration of Ten Dollars (\$10.00) and other good and valuable consideration, conveys and quitclaims to JOHN PAVLIS, not personally but as trustee of the JOHN PAVLIS Trust under trust agreement dated the 22nd day of April, 1999, as amended, JOHN PAVLIS' successor or successors, the following described real estate in the County of Cook, State of Illinois:

See Legal Description Attached Hereto and Made a Part Hereof

P.I.N.: 03-18-203-009-1046

Commonly known as: 601 W. Rand Road, Unit 406, Arlington Heights, Illinois 60004

hereinafter called the real estate, to have and to hold the real estate with the appurtenances on the trust and for the purposes set forth in this deed in trust and in the trust agreement.

Full power and authority is hereby granted to said Trustee to improve, manage, protect and subdivide said real estate of any part thereof, to dedicate parks, streets, highways or alleys, to vacate any subdivision or part thereof and to resubdivide said real estate as often as desired, to contract to sell, to grant options to purchase, to sell on any terms, to convey either with or without consideration, to convey said real estate or any part thereof to a successor or successors in trust and to grant to such successor or successors in trust all of the title, estate, powers and authorities vested in said Trustee, to donate, to dedicate, to mortgage, pledge or otherwise encumber said real estate, or any part thereof, to lease said real estate, or any part thereof, from time to time, in possession or reversion, by leases to commence in present or in future, and upon any terms and for any period or periods of time, not exceeding in the case of any single demise the term of 198 years, and to renew or extend leases upon any terms and for any period or periods of time and to amend, change or modify leases and the terms and provisions thereof at any time or times hereafter, to contract to make leases and to grant options to lease and options to renew leases and options to purchase the whole or any part of the reversion and to contract respecting the manner of fixing the amount of present or future rentals, to partition or to exchange said real estate, or any part thereof, for other real or personal property, to grant easements or charges of any kind, to release, convey or assign any right, title or interest in or about or easement appurtenant to said real estate or any part thereof, and to deal with said real estate and every part thereof in all other ways and for such other considerations as it would be lawful for any person owning the same to deal with the same, whether similar to or different from the ways above specified, at any time or times hereafter.


# UNOFFICIAL COPY

In no case shall any party dealing with trustee in relation to the real estate or to whom the real estate or any part thereof is conveyed, contracted to be sold, leased, or mortgaged by trustee be obliged to see to the application of any purchase money, rent, or money borrowed or advanced on the real estate, or be obliged to see that the terms of the trust have been complied with or be obliged to inquire into the necessity or expediency of any act of trustee, or obliged or privileged to inquire into any of the terms of the trust agreement.

Every deed, trust deed, mortgage, lease, or other instrument executed by trustee or any successor trustee in relation to the real estate shall be conclusive evidence in favor of every person relying on or claiming under any such conveyance, lease or other instrument (a) that at the time of the delivery thereof the trust created herein and by the trust agreement was in full force and effect, (b) that such conveyance or other instrument was executed in accordance with the trusts, conditions, and limitations contained herein and in the trust agreement or in the amendments thereof, and binding on all beneficiaries, (c) that trustee or any successor trustee was duly authorized and empowered to execute and deliver every such deed, trust deed, lease, mortgage or other instrument, and (d) if the conveyance is made to a successor or successors in trust, that such successor or successors in trust have been properly appointed and are fully vested with all the title, estate, rights, powers, authorities, duties, and obligations of the predecessor in trust.

The interest of each beneficiary under the trust agreement and of all persons claiming under them or any of them shall be only in the possession, earnings, and the avails and proceeds arising from the sale, mortgage or other disposition of the real estate, and such interest is hereby declared to be personal property. No beneficiary shall have any title or interest, legal or equitable, in or to the real estate as such, but only an interest in the possession, earnings, avails, and proceeds thereof.

Executed on this 28<sup>th</sup> day of July, 2022.

  
 Angelo Pavlis

EXEMPT UNDER REAL ESTATE TRANSFER TAX LAW 35 ILCS 200/31-45, SECTION 4, PARAGRAPH E, AND UNDER THE CORRESPONDING PROVISIONS OF COOK COUNTY ORDINANCES (AND MUNICIPAL ORDINANCES, IF APPLICABLE), DATED THE 28 DAY OF July, 2022.

  
 Angelo Pavlis, Grantor

# UNOFFICIAL COPY


STATE OF ILLINOIS  
COUNTY OF Lake

I, the undersigned, a Notary Public in and for said County, in the state aforesaid, do hereby certify that Angelo Pavlis, personally known to me to be the same persons whose name is subscribed to the foregoing instrument, appeared before me this day in person and acknowledged that he signed, sealed and delivered the said instrument as his free and voluntary act, for the uses and purposes therein set forth.

Given under my hand and notarial seal this 28<sup>th</sup> day of July, 2022.

Margaret Mach  
Notary Public

**MAIL SUBSEQUENT TAX BILLS TO:**  
John Pavlis, as Trustee  
725 E RAND RD  
ARLINGTON HTS, IL 60004



Property of Cook County Clerk's Office

# UNOFFICIAL COPY


## STATEMENT BY GRANTOR AND GRANTEE

The grantor or his/her agent affirms that, to the best of his knowledge, the name of the grantor shown on the deed or assignment of beneficial interest in a land trust is either a natural person, an Illinois corporation or foreign corporation authorized to do business or acquire and hold title to real estate in Illinois, a partnership authorized to do business or acquire and hold title to real estate in Illinois, or other entity recognized as a person and authorized to do business or acquire title to real estate under the laws of the State of Illinois.

*Angel Pauli*  
Grantor or Agent

Dated July 28, 2022.

SUBSCRIBED and SWORN to before me by the said Grantor this 28th day of July, 2022.




*Margaret Mach*  
Notary Public

The grantee or his/her agent affirms and verifies that the name of the grantee shown on the deed or assignment of beneficial interest in a land trust is either a natural person, an Illinois corporation or foreign corporation authorized to do business or acquire and hold title to real estate in Illinois, a partnership authorized to do business or acquire and hold title to real estate in Illinois, or other entity recognized as a person and authorized to do business or acquire and hold title to real estate under the laws of the State of Illinois.

*Angel Pauli*  
Grantee or Agent

Dated July 28, 2022.

SUBSCRIBED and SWORN to before me by the said Grantee this 28th day of July, 2022.



*Margaret Mach*  
Notary Public

**NOTE:** Any person who knowingly submits a false statement concerning the identity of the grantee shall be guilty of a Class C misdemeanor for the first offense and of a Class A misdemeanor for subsequent offenses.

[Attach to deed or AB] to be recorded in Cook County, Illinois, if exempt under provisions of Section 4 of the Illinois Real Estate Transfer Tax Act.]

# UNOFFICIAL COPY

## EXHIBIT "A"

### LEGAL DESCRIPTION

PARCEL 1: UNIT 406 IN "THE FOUNTAINS OF ARLINGTON" CONDOMINIUM'S, AS DELINEATED ON A SURVEY OF THE FOLLOWING DESCRIBED TRACT OF LAND:

PARCEL A: THAT PART OF THE NORTHEASTERLY 300.0 FEET AS MEASURED AT RIGHT ANGLES TO THE NORTHEASTERLY LINE THEREOF OF THAT PART OF THE EAST 673.83 FEET AS MEASURED ON THE SOUTH LINE THEREOF OF THE WEST 1/2 OF THE NORTHEAST 1/4 OF SECTION 18, TOWNSHIP 42 NORTH, RANGE 11 EAST OF THE THIRD PRINCIPAL MERIDIAN, LYING SOUTHWESTERLY OF THE SOUTHWESTERLY LINE OF RAND ROAD BOUNDED BY A LINE DESCRIBED AS FOLLOWS: BEGINNING AT A POINT ON THE SOUTHWESTERLY LINE OF RAND ROAD WHICH IS 200.0 FEET NORTHWESTERLY OF THE INTERSECTION OF SAID SOUTHWESTERLY LINE OF RAND ROAD WITH THE EAST LINE OF THE WEST 1/2 OF THE NORTHEAST 1/4 OF SAID SECTION 18; THENCE SOUTHWESTERLY 303.29 FEET TO A POINT ON THE SOUTHWESTERLY LINE OF SAID NORTHEASTERLY 300.0 FEET WHICH IS 425.0 FEET NORTHWESTERLY, AS MEASURED ALONG SAID SOUTHWESTERLY LINE OF THE INTERSECTION OF THE SOUTHWESTERLY LINE OF SAID NORTHEASTERLY 300.0 FEET WITH THE EAST LINE OF THE WEST 1/2 OF THE NORTHEAST 1/4 OF SAID SECTION 18; THENCE NORTHWESTERLY ALONG THE SOUTHWESTERLY LINE OF SAID NORTHEASTERLY 300.0 FEET, 280.80 FEET TO A POINT ON SAID LINE WHICH IS 200.0 FEET SOUTHEASTERLY, AS MEASURED ALONG SAID SOUTHWESTERLY LINE OF THE INTERSECTION OF SAID SOUTHWESTERLY LINE WITH THE WEST LINE OF THE EAST 673.83 FEET OF THE WEST 1/2 OF THE NORTHEAST 1/4 OF SAID SECTION 18; THENCE NORTHEASTERLY 307.95 FEET TO A POINT ON THE SOUTHWESTERLY LINE OF RAND ROAD WHICH IS 400.0 FEET SOUTHEASTERLY AS MEASURED ALONG SAID SOUTHWESTERLY LINE OF THE INTERSECTION OF THE SOUTHWESTERLY LINE OF RAND ROAD WITH THE WEST LINE OF THE EAST 673.83 FEET OF THE WEST 1/2 OF THE NORTHEAST 1/4 OF SAID SECTION 18; THENCE SOUTHEASTERLY ALONG THE SOUTHWESTERLY LINE OF RAND ROAD, 305.80 FEET TO THE PLACE OF BEGINNING, IN COOK COUNTY, ILLINOIS.

PARCEL B: THAT PART OF THE NORTHEASTERLY 300.0 FEET AS MEASURED AT RIGHT ANGLES TO THE NORTHEASTERLY LINE THEREOF OF THAT PART OF THE EAST 673.83 FEET AS MEASURED ON THE SOUTH LINE THEREOF OF THE WEST 1/2 OF THE NORTHEAST 1/4 OF SECTION 18, TOWNSHIP 42, RANGE 11 EAST OF THE THIRD PRINCIPAL MERIDIAN, LYING SOUTHWESTERLY OF THE SOUTHWESTERLY LINE OF RAND ROAD BOUNDED BY A LINE DESCRIBED AS FOLLOWS: BEGINNING AT THE INTERSECTION OF THE EAST LINE OF THE WEST 1/2 OF THE NORTHEAST 1/4 OF SAID SECTION 18 WITH THE SOUTHWESTERLY LINE OF RAND ROAD; THENCE NORTHWESTERLY ALONG THE SOUTHWESTERLY LINE OF RAND ROAD, 200.0 FEET; THENCE SOUTHWESTERLY 303.29 FEET TO A POINT ON THE SOUTHWESTERLY LINE OF SAID NORTHEASTERLY 300.0 FEET WHICH IS 425.0 FEET NORTHWESTERLY OF THE INTERSECTION OF SAID SOUTHWESTERLY LINE WITH THE EAST LINE OF THE WEST 1/2 OF THE NORTHEAST 1/4 OF SAID SECTION 18; THENCE SOUTHEASTERLY ALONG THE SOUTHWESTERLY LINE OF SAID NORTHEASTERLY 300.0 FEET, 425.0 FEET TO THE INTERSECTION WITH THE EAST LINE OF THE WEST 1/2 OF THE NORTHEAST 1/4 OF SAID SECTION 18; THENCE NORTH ALONG SAID EAST LINE, 403.28 FEET TO THE PLACE OF BEGINNING, IN COOK COUNTY, ILLINOIS.

PARCEL C: THAT PART OF THE NORTHEASTERLY 300.0 FEET AS MEASURED AT RIGHT ANGLES TO THE NORTHEASTERLY LINE THEREOF OF THAT PART OF THE EAST 673.83 FEET, AS MEASURED ON THE SOUTH LINE THEREOF OF THE WEST 1/2 OF THE NORTHEAST 1/4 OF

# UNOFFICIAL COPY

SECTION 18, TOWNSHIP 42 NORTH, RANGE 11 EAST OF THE THIRD PRINCIPAL MERIDIAN, LYING SOUTHWESTERLY OF THE SOUTHWESTERLY LINE OF RAND ROAD BOUNDED BY A LINE DESCRIBED AS FOLLOWS: BEGINNING AT THE INTERSECTION OF THE WEST LINE OF THE EAST 673.83 FEET AS AFORESAID, WITH THE SOUTHWESTERLY LINE OF RAND ROAD; THENCE SOUTH ALONG THE WEST LINE OF THE EAST 673.83 FEET AS AFORESAID, 403.28 FEET TO THE INTERSECTION OF SAID WEST LINE WITH SAID LINE 300.0 FEET SOUTHWESTERLY MEASURED AT RIGHT ANGLES AND PARALLEL WITH THE SOUTHWESTERLY LINE OF RAND ROAD; THENCE SOUTHEASTERLY ALONG SAID LINE 300.0 FEET SOUTHWESTERLY 200.0 FEET; THENCE NORTHEASTERLY TO A POINT ON THE SOUTHEASTERLY LINE OF RAND ROAD WHICH IS 400.0 FEET SOUTHEASTERLY AS MEASURED ALONG THE SOUTHWESTERLY LINE OF SAID ROAD, OF THE POINT OF BEGINNING; THENCE NORTHWESTERLY ALONG THE SOUTHWESTERLY LINE OF RAND ROAD, 400.0 FEET TO THE POINT OF BEGINNING, IN COOK COUNTY, ILLINOIS.

PARCEL 2: THE EXCLUSIVE RIGHT TO THE USE OF INDOOR PARKING SPACE 23, STORAGE AREA SPACE 15, AND CONCRETE BALCONY LIMITED COMMON ELEMENT AS DELINEATED ON THE SURVEY ATTACHED AS EXHIBIT "D" OF THE AFORESAID DECLARATION AS AMENDED FROM TIME TO TIME IN COOK COUNTY, ILLINOIS.

"GRANTOR ALSO HEREBY GRANTS TO THE GRANTEE, ITS SUCCESSORS AND ASSIGNS, ALL RIGHTS AND EASEMENTS APPURTENANT TO THE ABOVE DESCRIBED REAL ESTATE, THE RIGHTS AND EASEMENTS FOR THE BENEFIT OF SAID PROPERTY SET FORTH IN THE DECLARATION OF CONDOMINIUM, AFORESAID AND GRANTOR RESERVES TO ITSELF, ITS SUCCESSORS AND ASSIGNS, THE RIGHTS AND EASEMENTS SET FORTH IN SAID DECLARATION FOR THE BENEFIT OF THE REMAINING PROPERTY DESCRIBED THEREIN.

THIS DEED IS SUBJECT TO ALL RIGHTS, EASEMENTS, COVENANTS, CONDITIONS, RESTRICTIONS AND RESERVATIONS CONTAINED IN SAID DECLARATION THE SAME AS THOUGH THE PROVISIONS OF SAID DECLARATION WERE RECITED AND STIPULATED AT LENGTH HEREIN. "

P.I.N.: 03-18-203-009-1046

Commonly known as: 601 W. Rand Road, Unit 406, Arlington Heights, Illinois 60004