

UNOFFICIAL COPY

Doc#: 2222133052 Fee: \$98.00
Karen A. Yarbrough
Cook County Clerk
Date: 08/09/2022 09:50 AM Pg: 1 of 3

Prepared By and Return To:
Karine Sharma
Collateral Department
Meridian Asset Services, LLC
3201 34th Street South, Suite 310
St. Petersburg, FL 33711
(239) 351-2442

APN/PIN# 06-08-300-044

Space above for Recorder's use



17484470

ASSIGNMENT OF MORTGAGE

FOR GOOD AND VALUABLE CONSIDERATION, the sufficiency of which is hereby acknowledged, the undersigned, **WILMINGTON TRUST, NATIONAL ASSOCIATION NOT IN ITS INDIVIDUAL CAPACITY BUT SOLELY AS OWNER TRUSTEE OF OSAT TRUST 2019-1**, whose address is **1100 NORTH MARKET STREET, WILMINGTON, DE 19890**, (ASSIGNOR), does hereby grant, assign and transfer to **U.S. BANK TRUST NATIONAL ASSOCIATION, NOT IN ITS INDIVIDUAL CAPACITY BUT SOLELY AS OWNER TRUSTEE FOR RCF 2 ACQUISITION TRUST**, whose address is **C/O SELENE FINANCE LP, 3501 OLYMPUS BLVD., SUITE 500, DALLAS, TX 75019**, (ASSIGNEE), its successors, transferees and assigns forever, all beneficial interest under that certain mortgage, together with the certain note(s) described therein with all interest, all liens, and any rights due or to become due thereon.

Date of Mortgage: **3/17/2003**

Original Loan Amount: **\$295,000.00**

Executed by (Borrower(s)): **PAULA J. NIEMCZYK & KIRK NIEMCZYK**

Original Lender: **AMERICAN CHARTERED BANK**

Filed of Record: In Book/Liber/Volume **N/A**, Page **N/A**

Document/Instrument No: **0030437430** in the Recording District of **Cook, IL**, Recorded on **4/1/2003**.

Legal Description: **SEE EXHIBIT "A" ATTACHED**

Property more commonly described as: **1425 DALE DR, ELGIN, ILLINOIS 60120**

IN WITNESS WHEREOF, the undersigned by its duly elected officers and pursuant to proper authority of its board of directors has duly executed, sealed, acknowledged and delivered this assignment.


Date: **7/21/2022**

WILMINGTON TRUST, NATIONAL ASSOCIATION NOT IN ITS INDIVIDUAL CAPACITY BUT SOLELY AS OWNER TRUSTEE OF OSAT TRUST 2019-1, BY MERIDIAN ASSET SERVICES, LLC, ITS ATTORNEY-IN-FACT



By: **LISA V. HARRIS**

Title: **VICE PRESIDENT**



Witness Name: **MONICA HASTEY-MCMAHON**


UNOFFICIAL COPY

A NOTARY PUBLIC OR OTHER OFFICER COMPLETING THIS CERTIFICATE VERIFIES ONLY THE IDENTITY OF THE INDIVIDUAL WHO SIGNED THE DOCUMENT TO WHICH THIS CERTIFICATE IS ATTACHED, AND NOT THE TRUTHFULNESS, ACCURACY, OR VALIDITY OF THAT DOCUMENT


State of **FLORIDA**
County of **PINELLAS**

On 7/21/2022, before me, **MARK CASTILLO**, a Notary Public, personally appeared **LISA V. HARRIS, VICE PRESIDENT** of/for **MERIDIAN ASSET SERVICES, LLC, AS ATTORNEY-IN-FACT FOR WILMINGTON TRUST, NATIONAL ASSOCIATION NOT IN ITS INDIVIDUAL CAPACITY BUT SOLELY AS OWNER TRUSTEE OF OSAT TRUST 2019-1**, personally known to me, or who proved to me on the basis of satisfactory evidence to be the person(s) whose name(s) is/are subscribed to the within instrument and acknowledged to me that he/she/they executed the same in his/her/their authorized capacity(ies), and that by his/her/their signature(s) on the instrument the person(s), or the entity upon behalf of which the person(s) acted, executed the instrument. I certify under PENALTY OF PERJURY under the laws of the State of **FLORIDA** that the foregoing paragraph is true and correct. I further certify the foregoing instrument was acknowledged before me by means of physical presence or online notarization and that **LISA V. HARRIS**, signed, sealed, attested and delivered this document as a voluntary act in my presence.

Witness my hand and official seal.



(Notary Name): **MARK CASTILLO**
My commission expires: **02/24/2024**



UNOFFICIAL COPY

EXHIBIT "A"

PIN #: 06-08-300-044

LOT 9, EXCEPTING THEREFROM THAT PART DESCRIBED AS FOLLOWS: BEGINNING AT THE NORTHWEST CORNER OF SAID LOT 9; THENCE EASTERLY ALONG THE NORTHERLY LINE OF SAID LOT, BEING ALSO THE SOUTHERLY LINE OF DALE DRIVE, A DISTANCE OF 300.0 FEET; THENCE SOUTHERLY A DISTANCE OF 329.68 FEET, TO A POINT IN THE SOUTHERLY LINE OF SAID LOT 9 THAT IS 300.0 FEET EASTERLY OF (MEASURED ALONG SAID SOUTHERLY LINE) THE SOUTHWEST CORNER OF SAID LOT; THENCE WESTERLY ALONG SAID SOUTHERLY LINE, A DISTANCE OF 300.0 FEET TO THE SOUTHWEST CORNER OF SAID LOT 9; THENCE NORTHERLY ALONG THE WEST LINE OF SAID LOT, A DISTANCE OF 328.81 FEET TO THE POINT OF BEGINNING IN BERNER ESTATES, BEING A SUBDIVISION OF PART OF THE WEST 1/2 OF SECTION 8, TOWNSHIP 41 NORTH, RANGE 9, EAST OF THE THIRD PRINCIPAL MERIDIAN, IN COOK COUNTY, ILLINOIS.