

# UNOFFICIAL COPY

Doc#: 2229008109 Fee: \$98.00  
Karen A. Yarbrough  
Cook County Clerk  
Date: 10/17/2022 11:59 AM Pg: 1 of 7

**This Document Prepared By:**

**SHARANYA GURURAJAN**  
*Attorney at Law*  
SG LAW  
1901 N Roselle Road, Suite 800  
Schaumburg, Illinois 60195  
224-595-9832

Dec ID 20221001666296

**After Recording, Return and  
Mail Tax Statements To:**

Zacarias Baccay and Marylou Baccay, as co-Trustees  
1424 Essex Drive  
Hoffman Estates, IL 60192

SPACE ABOVE THIS LINE FOR RECORDER'S USE

## WARRANTY DEED

The Grantors,

ZACARIAS BACCAY and MARYLOU BACCAY, husband and wife,

Whose mailing address is 1424 Essex Drive, Hoffman Estates, IL 60192;

FOR GOOD AND VALUABLE CONSIDERATION, in hand paid, convey and warrant to:

ZACARIAS BACCAY and MARYLOU BACCAY, as co-Trustees of THE BACCAY LIVING TRUST, U/A dated September 1, 2022, the GRANTEE;

Whose mailing address is 1424 Essex Drive, Hoffman Estates, IL 60192;

And to Grantee's successors and assigns, all of the following described real estate situated in the County of Cook, State of Illinois, to wit:

SEE EXHIBIT "A" ATTACHED HERETO AND BY THIS REFERENCE MADE A PART HEREOF.

Permanent Index Number: 07-10-101-039-1181

Site Address: 131 Crestwood Court, #9, Schaumburg, IL 60195

Hereby releasing and waiving all rights under and by virtue of the Homestead Exemption Laws of the State of Illinois; however, SUBJECT TO any Restrictions, Conditions, Covenants, Rights, Rights of Way, and Easements now of record; to have and to hold said premises forever.

The then-acting Trustee has the power and authority to encumber or otherwise to manage and dispose of the hereinabove described real property; including, but not limited to, the power to convey.

Full power and authority are hereby granted to said trustee to improve, manage, protect and subdivide said premises or any part thereof; to dedicate parks, streets, highways or alleys; to vacate any subdivision or part thereof, and to re-subdivide said property as often as desired; to contract to sell; to grant options to purchase; to sell on any terms; to convey either with or without consideration; to convey said premises or any part thereof to a successor or successors in trust and to grant to such successor or successors in trust all of the title, estate, powers and authorities vested in said trustee; to donate, to dedicate, to mortgage, to pledge or otherwise encumber said property, or any part thereof; to lease said property, or any part thereof, from time to time, in possession or reversion, by leases to commence in present or in future, and upon any terms and for any period or periods of time, not exceeding, in the case of any single demise, the term of 198 years, and to renew or extend leases upon any terms and for any period or periods of time, and to amend, change or modify leases and the terms and provisions thereof at any time or times hereafter; to contract to make

# UNOFFICIAL COPY

leases and to grant options to lease and options to renew leases and options to purchase the whole or any part of the reversion and to contract respecting the manner of fixing the amount of present or future rentals; to partition or exchange said property, or any part thereof, for other real or personal property; to grant easements or charges of any kind; to release, convey or assign any right, title or interest in or about or easement appurtenant to said premises or any part thereof; and to deal with said property and every part thereof in all other ways and for such other considerations as it would be lawful for any person owning the same to deal with the same, whether similar to or different from the ways above specified, at any time or times hereafter.

In no case shall any party dealing with said trustee in relation to said premises, or to whom said premises or any part thereof shall be conveyed, contracted to be sold, leased or mortgaged by said trustee, be obliged to see to the application of any purchase money, rent, or money borrowed or advanced on said premises, or be obliged to see that the terms of this trust have been complied with, or be obliged to inquire into the necessity or expediency of any act of said trustee, or be obliged or privileged to inquire into any of the terms of said trust agreement; and every deed, trust deed, mortgage, lease or other instrument executed by said trustee in relation to said real estate shall be conclusive evidence in favor of every person relying upon or claiming under any such conveyance, lease or other instrument, (a) that at the time of the delivery thereof the trust created by this Indenture and by said trust agreement was in full force and effect; (b) that such conveyance or other instrument was executed in accordance with the trusts, conditions and limitations contained in this Indenture and in said trust agreement or in some amendment thereof and binding upon all beneficiaries thereunder; (c) that said trustee was duly authorized and empowered to execute and deliver every such deed, trust deed, lease, mortgage or other instrument; and (d) if the conveyance is made to a successor or successors in trust, that such successor or successors in trust have been properly appointed and are fully vested with all the title, estate, rights, powers, authorities, duties and obligations of its, his or their predecessor in trust.

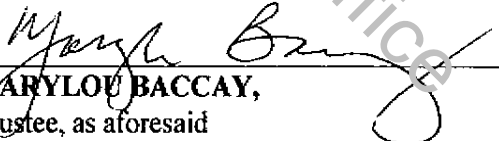
IN WITNESS WHEREOF, the Grantors, as aforesaid, hereunto sets their hands and seals this 1st day of September, 2022.

  
\_\_\_\_\_  
ZACARIAS BACCAY

  
\_\_\_\_\_  
MARY LOU BACCAY

The foregoing transfer of title/conveyance is hereby accepted by ZACARIAS BACCAY and MARYLOU BACCAY, of 1424 Essex Drive, Hoffman Estates, IL 60192, as co-Trustees under the provisions of THE BACCAY LIVING TRUST.


  
\_\_\_\_\_  
ZACARIAS BACCAY,  
Trustee, as aforesaid

  
\_\_\_\_\_  
MARYLOU BACCAY,  
Trustee, as aforesaid


# UNOFFICIAL COPY


STATE OF ILLINOIS )  
 ) ss.  
COUNTY OF COOK )


The foregoing instrument was acknowledged before me on this September 1, 2022, by ZACARIAS BACCAY and MARY LOU BACCAY.

  
\_\_\_\_\_  
NOTARY PUBLIC

My commission expires: 9/11/23



"Exempt under Paragraph (e), Section 31-45; Illinois Real Estate Transfer Tax Act"	
9/1/22	
Date	Buyer, Seller or Representative



**UNOFFICIAL COPY****TICOR TITLE INSURANCE COMPANY**

ORDER NUMBER: 2000 000633365 CH  
 STREET ADDRESS: 131 CRESTWOOD COURT UNIT #19-9  
 CITY: SCHAMBURG COUNTY: COOK COUNTY  
 TAX NUMBER: 07-10-101-017-0000

**LEGAL DESCRIPTION:****PARCEL 1:**

UNIT NUMBER 19-9 IN THE TWELVE OAKS AT SCHAMBURG CONDOMINIUM, AS DELINEATED ON A SURVEY OF THE FOLLOWING DESCRIBED TRACT OF LAND:

LOTS 1, 2, OUTLOT "A" AND OUTLOT "B" IN GARDEN GLEN, BEING A SUBDIVISION IN THE NORTHWEST 1/4 OF SECTION 10, TOWNSHIP 41 NORTH, RANGE 10 EAST OF THE THIRD PRINCIPAL MERIDIAN, ACCORDING TO PLAT RECORDED OCTOBER 6, 1986 AS DOCUMENT 86459348 AS AMENDED BY AMENDED PLAT RECORDED DECEMBER 28, 2006 AS DOCUMENT NUMBER 0636209030, IN COOK COUNTY, ILLINOIS;

WHICH SURVEY IS ATTACHED AS EXHIBIT "C" TO THE DECLARATION OF CONDOMINIUM RECORDED AS DOCUMENT NUMBER 0700209057; TOGETHER WITH ITS UNDIVIDED PERCENTAGE INTEREST IN THE COMMON ELEMENTS IN COOK COUNTY ILLINOIS.

**PARCEL 2: (AMANDA LANE)**

PERPETUAL, NON-EXCLUSIVE EASEMENT FOR THE BENEFIT OF PARCEL 1 AFORESAID CREATED BY GRANT OF EASEMENT FOR INGRESS AND EGRESS RECORDED SEPTEMBER 9, 1982 AS DOCUMENT 26345788 AND AMENDED BY INSTRUMENT RECORDED SEPTEMBER 15, 1988 AS DOCUMENT 88421690 OVER, UNDER, ACROSS, ALONG, THROUGH AND UPON THE FOLLOWING DESCRIBED PROPERTY:

THE NORTH 27.0 FEET OF THE SOUTH 37.0 FEET OF THE (AS 673.02 FEET OF THE NORTHWEST 1/4 OF SECTION 10, TOWNSHIP 41 NORTH, RANGE 10 EAST OF THE THIRD PRINCIPAL MERIDIAN, IN COOK COUNTY, ILLINOIS, BEING A CONTINUOUS PAVED DRIVE WITH CONCRETE CURBING FOR INGRESS AND EGRESS, EXCEPTING THEREFROM THE WEST 17.00 FEET OF THE EAST 50.00 FEET OF THE NORTHWEST 1/4 OF SECTION 10, TOWNSHIP 41 NORTH, RANGE 10 EAST OF THE THIRD PRINCIPAL MERIDIAN, LYING SOUTH OF THE SOUTH LINE OF A CERTAIN PIECE OF PROPERTY ACQUIRED BY THE ILLINOIS STATE TOLL HIGHWAY COMMISSION, AS A PERMANENT EASEMENT RECORDED ON APRIL 23, 1957 AS DOCUMENT 16885123.

**PARCEL 3: (LAKE EASEMENT)**

PERPETUAL, NON-EXCLUSIVE EASEMENT FOR THE BENEFIT OF PARCEL 1 AFORESAID CREATED BY GRANT OF EASEMENT FOR INGRESS AND EGRESS TO, AND USE OF, LAKE RECORDED SEPTEMBER 9, 1982 AS DOCUMENT 26345787, AND THE AMENDMENT THERETO RECORDED JUNE 15, 2006 AS DOCUMENT NO. 0616610044, ALONG, AROUND AND UPON THE FOLLOWING DESCRIBED PROPERTY:

(CONTINUED)

(PAGE)

**UNOFFICIAL COPY****TICOR TITLE INSURANCE COMPANY**

ORDER NUMBER: 2000 000633365 CH  
 STREET ADDRESS: 131 CRESTWOOD COURT UNIT #19-9  
 CITY: SCHAMBURG COUNTY: COOK COUNTY  
 TAX NUMBER: 07-10-101-017-0080

**LEGAL DESCRIPTION:**

THAT PART OF THE EAST 1/2 OF THE NORTHWEST 1/4 OF SECTION 10, TOWNSHIP 41 NORTH, RANGE 10 EAST OF THE THIRD PRINCIPAL MERIDIAN, IN COOK COUNTY, ILLINOIS, BOUNDED AND DESCRIBED AS FOLLOWS:

COMMENCING AT A BRONZE MARKER AT THE SOUTHEAST CORNER OF THE NORTHWEST 1/4 OF SAID SECTION 10; THENCE SOUTH 87 DEGREES, 17 MINUTES, 23 SECONDS WEST ALONG THE SOUTH LINE OF SAID NORTHWEST 1/4 OF SECTION 10, A DISTANCE OF 671.54 FEET; THENCE NORTH 02 DEGREES, 42 MINUTES, 37 SECONDS WEST, A DISTANCE OF 252.00 FEET; THENCE NORTH 87 DEGREES, 17 MINUTES, 23 SECONDS EAST, A DISTANCE OF 50.22 FEET; THENCE NORTH 02 DEGREES, 42 MINUTES, 37 SECONDS WEST, A DISTANCE OF 257.90 FEET TO THE SOUTH BACK OF EXISTING CURB OF KRISTIN DRIVE, (A PRIVATE DRIVE) FOR A POINT OF BEGINNING; THENCE SOUTH 87 DEGREES, 17 MINUTES, 23 SECONDS WEST ALONG THE BACK OF CURB, A DISTANCE OF 6.95 FEET TO A POINT OF CURVE; THENCE WESTERLY, NORTHERLY, AND EASTERLY ALONG THE EXISTING CURB, EXISTING CURB FORMING AN ARC OF A CIRCLE (CONVEX WESTERLY, HAVING A RADIUS OF 153.20 FEET, CHORD NORTH 22 DEGREES, 12 MINUTES, 46 SECONDS WEST, A DISTANCE OF 289.82 FEET), A DISTANCE OF 377.00 FEET TO THE POINT OF TANGENCY; THENCE NORTH 48 DEGREES, 17 MINUTES, 05 SECONDS EAST ALONG THE BACK OF THE NORTH CURB, A DISTANCE OF 199.86 FEET TO A POINT OF CURVE; THENCE EASTERLY ALONG THE ARC OF A CIRCLE (CONVEX NORTH, ALONG THE NORTH BACK OF EXISTING CURB, HAVING A RADIUS OF 233.50 FEET, CHORD NORTH 51 DEGREES, 12 MINUTES, 31 SECONDS EAST, A DISTANCE OF 23.82 FEET), A DISTANCE OF 23.83 FEET TO THE END OF THE EXISTING CURB; THENCE CONTINUING ALONG THE ARC OF THE LAST DESCRIBED CIRCLE, (CHORD NORTH 66 DEGREES, 11 MINUTES, 31 SECONDS EAST, A DISTANCE OF 97.70 FEET), A DISTANCE OF 98.43 FEET TO THE POINT OF TANGENCY; THENCE NORTH 78 DEGREES, 17 MINUTES, 05 SECONDS, A DISTANCE OF 335.52 FEET TO A POINT OF CURVE; THENCE EASTERLY ALONG THE ARC OF A CIRCLE (CONVEX NORTH HAVING A RADIUS OF 527.57 FEET, CHORD NORTH 84 DEGREES, 03 MINUTES, 25 SECONDS EAST, A DISTANCE OF 106.12 FEET), A DISTANCE OF 106.30 FEET TO THE WEST LINE OF THE LAND GRANTED TO THE ILLINOIS STATE TOLL HIGHWAY COMMISSION FOR PERPETUAL EASEMENT IN DOCUMENT 16885123; THENCE SOUTH 00 DEGREE, 05 MINUTES, 04 SECONDS EAST ALONG THE LAST DESCRIBED LINE, A DISTANCE OF 479.31 FEET TO THE BACK LINE OF THE EXISTING NORTH CURB OF KRISTIN DRIVE, (A PRIVATE DRIVE); THENCE SOUTH 87 DEGREES, 17 MINUTES, 08 SECONDS WEST ALONG THE BACK OF SAID NORTH CURB OF KRISTIN DRIVE, A DISTANCE OF 125.18 FEET; THENCE NORTH 02 DEGREES, 42 MINUTES, 37 SECONDS WEST, A DISTANCE OF 61.82 FEET; THENCE SOUTH 87 DEGREES, 17 MINUTES, 23 SECONDS WEST, A DISTANCE OF 36.86 FEET; THENCE NORTH 02 DEGREES, 42 MINUTES, 37 SECONDS WEST, A DISTANCE OF 50.00 FEET; THENCE SOUTH 87 DEGREES, 17 MINUTES, 23 SECONDS WEST, A DISTANCE OF 11.30 FEET; THENCE NORTH 02 DEGREES, 42 MINUTES, 37 SECONDS WEST ALONG A LINE 5.00 FEET EAST OF AND PARALLEL WITH THE EAST WALL OF AN EXISTING ONE-STORY BRICK BUILDING, A DISTANCE OF 68.86 FEET; THENCE SOUTH 87 DEGREES, 17 MINUTES, 23 SECONDS WEST ALONG A LINE 5.00 FEET NORTH OF AND PARALLEL WITH SAID BUILDING, A DISTANCE OF 109.34 FEET; THENCE NORTH 02 DEGREES, 40 MINUTES, 22 SECONDS EAST, A DISTANCE OF 9.93 FEET; THENCE SOUTH 87 DEGREES, 19 MINUTES, 38

INWALD

Clerk's Office

**UNOFFICIAL COPY****TICOR TITLE INSURANCE COMPANY**

ORDER NUMBER: 2000 000633365 CH  
 STREET ADDRESS: 131 CRESTWOOD COURT UNIT #19-9  
 CITY: SCHAMBURG COUNTY: COOK COUNTY  
 TAX NUMBER: 07-10-101-017-0000

**LEGAL DESCRIPTION:**

SECONDS WEST ALONG A LINE 5.00 FEET NORTHERLY OF AND PARALLEL WITH THE CENTERLINE OF THE CORNER POSTS OF THE NORTHERLY SWIMMING POOL FENCE, A DISTANCE OF 102.88 FEET; THENCE SOUTH 02 DEGREES, 53 MINUTES, 22 SECONDS EAST ALONG A LINE 5.00 FEET WESTERLY OF AND PARALLEL WITH THE CENTERLINE OF THE CORNER POSTS OF THE EXISTING SWIMMING POOL FENCE, A DISTANCE OF 50.27 FEET; THENCE SOUTH 87 DEGREES, 21 MINUTES, 38 SECONDS WEST ALONG A LINE 5.00 FEET NORTHERLY OF AND PARALLEL WITH THE CENTERLINE OF THE CORNER POSTS OF THE TENNIS COURT FENCE, A DISTANCE OF 132.35 FEET; THENCE SOUTH 02 DEGREES, 38 MINUTES, 52 SECONDS EAST ALONG A LINE 5.00 FEET WESTERLY OF AND PARALLEL WITH THE CENTERLINE OF THE CORNER POSTS OF EXISTING TENNIS COURT FENCE, A DISTANCE OF 139.95 FEET TO THE BACK OF THE AFORESAID NORTH CURB OF KRISTIN DRIVE, (A PRIVATE DRIVE); THENCE SOUTH 87 DEGREES, 22 MINUTES, 08 SECONDS WEST ALONG THE NORTH CURVE OF KRISTIN DRIVE, A DISTANCE OF 59.00 FEET; THENCE SOUTH 02 DEGREES, 42 MINUTES, 37 SECONDS EAST, A DISTANCE OF 27.70 FEET TO THE POINT OF BEGINNING, IN COOK COUNTY, ILLINOIS.

**PARCEL 4:**

EASEMENTS CONTAINED IN THE GRANT OF FACILITIES EASEMENT AGREEMENT DATED MARCH 28, 1988 AND RECORDED SEPTEMBER 15, 1988 AS DOCUMENT 88421687 BY AND AMONG LASALLE NATIONAL BANK, AS TRUSTEE UNDER TRUST AGREEMENT DATED FEBRUARY 12, 1991 AND KNOWN AS TRUST NUMBER 103671, TWENTY-ONE KRISTIN LIMITED PARTNERSHIP, AMERICAN NATIONAL BANK AND TRUST COMPANY, AS TRUSTEE UNDER TRUST AGREEMENT DATED OCTOBER 15, 1985 AND KNOWN AS TRUST NUMBER 65791, AND GARRETT GLEN LIMITED PARTNERSHIP, AMENDMENT RECORDED MAY 5, 1999 AS DOCUMENT 99033403, AND THE AMENDMENT THERETO RECORDED JUNE 15, 2006 AS DOCUMENT NO. 0616610044; (A) UNDER, ALONG, ACROSS AND THROUGH THE STORM WATER FACILITIES PREMISES AS DEFINED THEREIN, TO ACCEPT AND CARRY STORM WATER, (B) UNDER, ALONG, ACROSS AND THROUGH THE STORM WATER FACILITIES PREMISES TO CONNECT TO AND USE THE STORM WATER FACILITIES, (C) IN, OVER, ALONG, THROUGH AND ACROSS THE LAKE EASEMENT PARCEL AND THE LAKE FOR SURFACE DRAINAGE OF STORM WATER AND FOR THE USE OF THE LAKE TO ACCEPT, DETAIN AND RETAIN STORM WATER DRAINAGE, AND (D) IN, OVER, UNDER, ALONG, THROUGH AND ACROSS, FOR A RIGHT OF ENTRY, THE KRISTIN PROPERTY, AS DEFINED THEREIN, FOR THE PURPOSE OF EXERCISING THE RIGHTS TO MAINTAIN AND REPAIR THE FACILITIES, AS DEFINED THEREIN.

PIN NUMBERS: 07-10-101-017, 018, 019, 020, -0000

(3041)

# UNOFFICIAL COPY

## STATEMENT BY GRANTOR AND GRANTEE

The GRANTORS (or the agent for the GRANTORS) affirm that, to the best of the knowledge of the undersigned, the name of the GRANTEE shown on the deed or assignment of beneficial interest in a land trust is either a natural person, an Illinois corporation or foreign corporation authorized to do business or acquire and hold title to real estate in Illinois, a partnership authorized to do business or acquire and hold title to real estate in Illinois, or other entity recognized as a person and authorized to do business or acquire title to real estate under the laws of the State of Illinois.

Dated this 1st day of September, 2022.

Zacarias Baccay  
ZACARIAS BACCAY

Mary Lou Baccay  
MARY LOU BACCAY

Subscribed and sworn to before me by the said Zacarias Baccay and Mary Lou Baccay, this 1st day of September, 2022.



Notary Public: Sharanya Gururajan

The GRANTEE (or the agent for the GRANTEE) affirms that, to the best of the knowledge of the undersigned, the name of the GRANTEE shown on the deed or assignment of beneficial interest in a land trust is either a natural person, an Illinois corporation or foreign corporation authorized to do business or acquire and hold title to real estate in Illinois, a partnership authorized to do business or acquire and hold title to real estate in Illinois, or other entity recognized as a person and authorized to do business or acquire title to real estate under the laws of the State of Illinois.

Dated this 1st day of September, 2022.

Zacarias Baccay  
ZACARIAS BACCAY

Mary Lou Baccay  
MARY LOU BACCAY

Subscribed and sworn to before me by the said Zacarias Baccay and Marylou Baccay, this 1st day of September, 2022.



Notary Public: Sharanya Gururajan

NOTE: Any person who knowingly submits a false statement concerning the identity of a grantee shall be guilty of a Class C misdemeanor for the first offense and of a Class A misdemeanor for subsequent offenses.

(Attach to deed or ABI to be recorded in Cook County, Illinois, if exempt under the provisions of Section 4 of the Illinois Real Estate Transfer Tax Act.)