

# UNOFFICIAL COPY

220304/00839

## DEED IN TRUST

Doc#: 2234146194 Fee: \$98.00  
Karen A. Yarbrough  
Cook County Clerk  
Date: 12/07/2022 03:29 PM Pg: 1 of 6

The Grantor, Carrie Cahill, an unmarried person, of the City of Chicago, County of Cook, State of Illinois, for and in consideration of Ten and no/100 DOLLARS, and other good and valuable considerations in hand paid, CONVEYS and WARRANTS to:

Dec ID 20221201605394  
ST/CO Stamp 1-073-395-024  
City Stamp 1-672-262-992

Carrie Cahill, of 1841 S Calumet Ave Apt 1701, Chicago, IL 60616, as trustee of the Carrie Cahill Trust dated November 17, 2022, and all and every successor trustee or trustees of the aforementioned trust, all of her interest in the following described real estate:

SEE ATTACHED LEGAL DESCRIPTION

P.I.N.: 17-22-310-015-1122, 17-22-310-015-1417  
17-22-310-015-1418

Address of Real Estate: 1841 S Calumet Ave Apt 1701  
Chicago, IL 60616

hereby releasing and waiving all rights under and by virtue of the Homestead Exemption Laws of the State of Illinois, to have and to hold the said premises with the appurtenances on the trusts and for the uses and purposes set forth in said trusts.

This deed is made to said Trustee, who shall have authority to make deeds, leases, leases of coal, oil, gas, and other minerals, easements, and other conveyances of said property without further showing of authority than this deed. All grantees of the Trustee are lawfully entitled to rely on this power to convey without further inquiry into the power of the Trustees unless the grantee has actual knowledge that the conveyance is a violation of the trusts.

In no case shall any party dealing with said trustee or successor trustee or trustees in relation to said premises be obliged to see that the terms of the trusts have been complied with, or be obliged to inquire into the necessity of expediency of any act of said Trustees, or be obliged or privileged to inquire into any of the terms of said trust agreements; and every deed, mortgage, lease, or other instrument executed by said trustees in relation to said real estate shall be conclusive evidence in favor of every person relying on or claiming under any such conveyance, lease, or other instrument (a) that at the time of the delivery thereof the trust agreement was in full force and effect; (b) that such conveyance or other instrument was executed in accordance with the trusts, conditions, and limitations contained in said trust agreement or in some amendment thereof and binding on all beneficiaries thereunder; (c) that said trustee was duly authorized and empowered to execute and deliver every such deed, lease, mortgage, or other instrument; and (d) if the conveyance is made to a successor or successors in trust, that such

# UNOFFICIAL COPY

successor or successors in trust have been properly appointed and are fully vested with all the title, estate, rights, powers, authorities, duties, and obligations of its, his, or their predecessor in trust.

IN WITNESS WHEREOF, the grantors and grantees, as trustees, have set their hands and seals on November 17, 2022.

Carrie Cahill  
Carrie Cahill

EXEMPT UNDER PROVISIONS OF PARAGRAPH (e), Section 31-45, Property Tax Code  
DATED: November 17, 2022.

Carrie Cahill  
Buyer, Seller, or Representative


This document was prepared without benefit of a title search. The preparer of this document makes no guarantee concerning the ownership status of this property.

STATE OF ILLINOIS     )  
  )  
COUNTY OF COOK     )

I, the undersigned, a Notary Public in and for said County, in the State of Illinois, DO HEREBY CERTIFY that Carrie Cahill, personally known to me to be the same person whose name is subscribed to the foregoing instrument, appeared before me this day in person, and acknowledged that she signed, sealed and delivered this instrument as her free and voluntary act, for the uses and purposes set forth.

Given under my hand and seal on November 17, 2022

Claire L Smith  
NOTARY PUBLIC



This instrument was prepared by: Christopher J. Cummings, 2024 Hickory Rd., Suite 205, Homewood, Illinois 60430.

Send recorded document to:  
Christopher J. Cummings, P.C.  
2024 Hickory Road, Suite 205  
Homewood, IL 60430

Mail tax bills to:  
Carrie Cahill  
1841 S Calumet Ave #1705  
Chicago, IL 60616

**UNOFFICIAL COPY****LEGAL DESCRIPTION****PARCEL 1:**

UNIT 1701/GU-223 AND 224, TOGETHER WITH ITS UNDIVIDED PERCENTAGE INTEREST OF THE COMMON ELEMENTS IN THE MUSEUM PARK PLACE CONDOMINIUM, AS DELINEATED ON THE SURVEY OF THAT PART OF THE FOLLOWING DESCRIBED TRACT, SAID TRACT BEING COMPRISED OF THE HERINAFTER DESCRIBED PARCELS C, C-1 AND THREE ALL TAKEN TOGETHER, ALL IN FRACTIONAL SECTION 22, TOWNSHIP 39 NORTH, RANGE 14 EAST OF THE THIRD PRINCIPAL MERIDIAN, SAID PARCELS MORE PARTICULARLY DESCRIBED AS FOLLOWS:

**PARCEL C**

THAT PART OF THE LANDS OF THE ILLINOIS CENTRAL RAILROAD COMPANY IN FRACTIONAL SECTION 22, TOWNSHIP 39 NORTH, RANGE 14 EAST OF THE THIRD PRINCIPAL MERIDIAN, BOUNDED AND DESCRIBED AS FOLLOWS: COMMENCING ON THE WESTERLY RIGHT OF WAY LINE OF SAID RAILROAD, AT THE INTERSECTION OF SAID LINE WITH THE NORTHERLY LINE OF 23RD STREET VIADUCT, SAID NORTHERLY LINE BEING 60 FEET (MEASURED PERPENDICULARLY) NORTHERLY OF AND PARALLEL WITH THE CENTERLINE OF THE EXISTING STRUCTURE; THENCE NORTH 16 DEGREES 37 MINUTES 38 SECONDS WEST ALONG SAID WESTERLY RIGHT OF WAY LINE, A DISTANCE OF 1500.00 FEET TO THE POINT OF BEGINNING FOR THAT PART HERINAFTER DESCRIBED; THENCE NORTH 73 DEGREES 22 MINUTES 22 SECONDS EAST, PARALLEL WITH SAID NORTHERLY LINE OF THE 23RD STREET VIADUCT, A DISTANCE OF 151.02; THENCE NORTHWESTERLY ALONG THE ARC OF A CIRCLE, CONVEX TO THE EASTERLY, WITH A RADIUS OF 5738.60 FEET, THE CHORD OF SAID ARC HAVING A BEARING OF NORTH 17 DEGREES 59 MINUTES 18 SECONDS WEST, A DISTANCE OF 240.13 FEET; THENCE NORTH 19 DEGREES 11 MINUTES 14 SECONDS WEST ALONG A STRAIGHT LINE, TANGENT TO LAST DESCRIBED ARC OF A CIRCLE, A DISTANCE OF 595.75 FEET TO A POINT OF CURVE; THENCE NORTHWESTERLY ALONG THE ARC OF A CIRCLE, CONVEX TO THE EASTERLY, TANGENT TO THE LAST DESCRIBED STRAIGHT LINE, WITH A RADIUS OF 1928.20 FEET, THE CHORD OF SAID ARC HAVING A BEARING OF NORTH 20 DEGREES 44 MINUTES 30 SECONDS WEST, A DISTANCE OF 104.63 FEET TO THE EASTWARD EXTENSION OF THE NORTH LINE OF EAST 18TH STREET; THENCE SOUTH 89 DEGREES 59 MINUTES 21 SECONDS WEST ALONG SAID EASTWARD EXTENSION, A DISTANCE OF 117.47 FEET TO SAID WESTERLY RIGHT OF WAY LINE OF RAILROAD; THENCE SOUTH 16 DEGREES 42 MINUTES 49 SECONDS EAST ALONG SAID WESTERLY RIGHT OF WAY LINE, A DISTANCE OF 908.58 FEET TO THE NORTH LINE OF E. 20TH STREET; THENCE SOUTH 16 DEGREES 37 MINUTES 38 SECONDS EAST CONTINUING ALONG SAID WESTERLY RIGHT OF WAY LINE, A DISTANCE OF 64.46 FEET TO THE POINT OF BEGINNING, IN COOK COUNTY, ILLINOIS;

ALSO,

**PARCEL C-1**

THE SOUTH 55 FEET OF THAT PART OF LOT 1 LYING EAST OF CALUMET AVENUE, IN BLOCK 5 IN WILLIAM JONES ADDITION TO CHICAGO; THE NORTH 9 FEET OF THE

# UNOFFICIAL COPY

SOUTH 64 FEET OF LOT 1 LYING EAST OF CALUMET AVENUE IN BLOCK 5 IN WILLIAM JONES ADDITION TO CHICAGO; THE NORTH 55 FEET OF LOT 1 LYING EAST OF CALUMET AVENUE IN BLOCK 5 IN WILLIAM JONES ADDITION TO CHICAGO; ALL THOSE PARTS OF LOTS 51, 52 AND 53 IN BLOCK 10 IN ASSESSOR'S DIVISION OF THE SOUTHWEST FRACTIONAL QUARTER OF SECTION 22, TOWNSHIP 39 NORTH, RANGE 14 EAST OF THE THIRD PRINCIPAL MERIDIAN, LYING WEST OF THE WEST LINE OF THE RIGHT OF WAY OF THE ILLINOIS CENTRAL RAILROAD AND EAST OF CALUMET AVENUE AS NOW LAID OUT AND MARKED ON THE PLAT OF MEEKER'S ADDITION TO CHICAGO, ILLINOIS, AS LOT "AA", IN COOK COUNTY, ILLINOIS, AND DESCRIBED AS FOLLOWS, TO WIT: AN UNDIVIDED HALF OF ALL THAT PORTION OF THE ABOVE DESCRIBED PREMISES, LYING EAST OF THE NORTH 68 FEET OF LOT 6 IN CLARKE'S SUBDIVISION OF LOTS 51, AND 52 AND OTHER PROPERTY IN SAID BLOCK 10 INCLUDED BETWEEN 2 LINES RUNNING EAST AND WEST AND FORMED BY THE PROLONGING EASTWARDLY THE NORTH AND SOUTH LINES OF ORIGINAL LOTS 51 AND 52 IN; ALSO, ALL THAT PORTION OF THE REMAINDER OF THE PREMISES IN QUESTION FALLING WITHIN LOT 6 AND TO THE SOUTH 62 FEET OF SAID LOT 52; AND UNDIVIDED HALF OF THOSE PARTS OF LOTS 51, 52, AND 53 IN BLOCK 10 IS ASSESSOR'S DIVISION OF THE SOUTHWEST FRACTIONAL QUARTER OF SECTION 22, TOWNSHIP 39 NORTH, RANGE 14 EAST OF THE THIRD PRINCIPAL MERIDIAN, LYING WEST OF THE WEST LINE OF THE RIGHT OF WAY OF THE ILLINOIS CENTRAL RAILROAD AND EAST OF THE EAST LINE OF CALUMET AVENUE, AS NOW LAID OUT AND MARKED ON THE PLAT OF MEEKER'S ADDITION TO CHICAGO, AS LOT "AA", DESCRIBED AS ALL THAT PORTION LYING EAST OF THE NORTH 68 FEET OF LOT 6, IN CLARKE'S SUBDIVISION OF LOTS 51 AND 56 AND THE NORTH 55 FEET OF LOTS 52 AND 55 OF SAID BLOCK 10 INCLUDED BETWEEN 2 LINES RUNNING EAST AND WEST AND FORMED BY PROLONGING EASTWARDLY THE NORTH AND SOUTH LINE OF SAID ORIGINAL LOTS 51 AND 55; IN COOK COUNTY, ILLINOIS;

ALSO,

## PARCEL THREE

LOT 14 IN CULVER AND OTHERS SUBDIVISION OF LOTS 2 AND 3 IN BLOCK 5 IN JONES ADDITION TO CHICAGO WITH LOTS 2 IN BLOCK 11 AND 3 AND 4 IN BLOCK 12 IN ASSESSOR'S DIVISION IN THE SOUTHWEST FRACTIONAL 1/4 OF SECTION 22, TOWNSHIP 39 NORTH, RANGE 14 EAST OF THE THIRD PRINCIPAL MERIDIAN, IN COOK COUNTY, ILLINOIS;

THAT PART OF THE AFORESAID TRACT BEING MORE PARTICULARLY DESCRIBED AS FOLLOWS: COMMENCING AT THE POINT OF INTERSECTION OF THE EASTWARD EXTENSION OF THE NORTH LINE OF EAST 18TH STREET WITH THE WESTERLY RIGHT OF WAY LINE OF THE ILLINOIS CENTRAL RAILROAD COMPANY, AFORESAID; THENCE SOUTH 16°42'49" EAST, ALONG SAID WESTERLY RIGHT OF WAY LINE, 215.27 FEET TO THE NORTH LINE OF MEEKER'S ADDITION TO CHICAGO, AFORESAID; THENCE SOUTH 89°58'39" WEST, ALONG SAID NORTH LINE, 2.09 FEET TO THE EASTERLY LINE OF SOUTH CALUMET AVENUE; THENCE SOUTH 16°42'49" EAST, ALONG THE EASTERLY LINE OF SOUTH CALUMET AVENUE, 7.95 FEET TO THE POINT OF BEGINNING; THENCE SOUTH 16°42'49" EAST, ALONG THE EASTERLY LINE OF SOUTH CALUMET AVENUE, 218.34 FEET; THENCE SOUTHERLY ALONG THE EASTERLY LINE OF SOUTH CALUMET AVENUE, 57.16 FEET BEING THE ARC OF A CIRCLE, CONVEX TO THE EAST, HAVING A RADIUS OF 195.00 FEET

# UNOFFICIAL COPY

AND WHOSE CHORD BEARS SOUTH 08°18'59" EAST A DISTANCE OF 56.95 FEET; THENCE SOUTH 00°04'52" WEST, ALONG THE EASTERLY LINE OF SOUTH CALUMET AVENUE, 37.56 FEET; THENCE SOUTH 89°55'08" EAST, 17.06 FEET; THENCE NORTH 73°16'26" EAST, 142.00 FEET TO THE EASTERLY LINE OF SAID TRACT; THENCE NORTH 19°11'14" WEST, ALONG THE EASTERLY LINE OF SAID TRACT, 315.86 FEET; THENCE SOUTH 73°16'26" WEST, 125.53 FEET TO THE POINT OF BEGINNING, IN COOK COUNTY, ILLINOIS, AND DELINEATED ON A SURVEY ATTACHED TO THE DECLARATION OF CONDOMINIUM RECORDED AS DOCUMENT NUMBER 0623318047, AS AMENDED FROM TIME TO TIME, IN COOK COUNTY, ILLINOIS.

NOTE: THE UNDERLYING LAND IS ALSO KNOWN AS: PROPOSED LOT 3 IN CORKY II'S SUBDIVISION, BEING A RESUBDIVISION OF VARIOUS LOTS AND PARTS OF LOTS IN VARIOUS SUBDIVISIONS OF FRACTIONAL SECTION 22, TOGETHER WITH PART OF THE FORMER LANDS OF THE ILLINOIS CENTRAL RAILROAD COMPANY, IN SAID FRACTIONAL SECTION 22, TOWNSHIP 39 NORTH, RANGE 14 EAST OF THE THIRD PRINCIPAL MERIDIAN, IN COOK COUNTY, ILLINOIS.

## PARCEL 2:

THE EXCLUSIVE RIGHT TO USE STORAGE SPACE S-122, A LIMITED COMMON ELEMENT AS DELINEATED ON THE SURVEY ATTACHED TO THE DECLARATION AFORESAID, AS AMENDED FROM TIME TO TIME, IN COOK COUNTY, ILLINOIS.

GRANTOR ALSO HEREBY GRANTS TO THE GRANTEE, ITS SUCCESSORS AND ASSIGNS, AS RIGHTS AND EASEMENTS APPURTENANT TO THE ABOVE DESCRIBED REAL ESTATE, THE RIGHTS AND EASEMENTS FOR THE BENEFIT OF SAID PROPERTY SET FORTH IN THE DECLARATION OF CONDOMINIUM, AND GRANTOR RESERVES TO ITSELF, ITS SUCCESSORS AND ASSIGNS, THE RIGHTS AND EASEMENTS SET FORTH IN SAID DECLARATION FOR THE BENEFIT OF THE REMAINING PROPERTY DESCRIBED THEREIN.

THIS DEED IS SUBJECT TO ALL RIGHTS, EASEMENTS, COVENANTS, CONDITIONS, RESTRICTIONS AND RESERVATIONS CONTAINED IN SAID DECLARATION THE SAME AS THOUGH THE PROVISIONS OF SAID DECLARATION WERE RECITED AND STIPULATED AT LENGTH HEREIN.

COMMONLY KNOWN AS: 1841 SOUTH CALUMET AVENUE, CHICAGO, ILLINOIS 60616

Permanent Index Numbers: 17-22-310-015-1122, 17-22-310-015-1417, 17-22-310-015-1418

# UNOFFICIAL COPY

## GRANTOR/GRANTEE AFFIDAVIT: STATEMENT BY GRANTOR AND GRANTEE AS REQUIRED BY §55 ILCS 5/3-5020 (from Ch. 34, par. 3-5020)

### GRANTOR SECTION

The **GRANTOR** or her/his agent, affirms that, to the best of her/his knowledge, the name of the **GRANTEE** shown on the deed or assignment of beneficial interest (ABI) in a land trust is either a natural person, an Illinois corporation or foreign corporation authorized to do business or acquire and hold title to real estate in Illinois, a partnership authorized to do business or acquire and hold title to real estate in Illinois, or another entity recognized as a person and authorized to do business or acquire and hold title to real estate under the laws of the State of Illinois.

DATED: 11 | 17 | 2022

SIGNATURE: Carrie Cahill  
GRANTOR or AGENT

**GRANTOR NOTARY SECTION:** The below section is to be completed by the NOTARY who witnesses the GRANTOR signature.


Subscribed and sworn to before me, Name of Notary Public: Claire Smith

By the said (Name of Grantor): Carrie Cahill

On this date of: 11 | 17 | 2022

NOTARY SIGNATURE: Claire Smith

AFFIX NOTARY STAMP BELOW



### GRANTEE SECTION

The **GRANTEE** or her/his agent affirms and verifies that the name of the **GRANTEE** shown on the deed or assignment of beneficial interest (ABI) in a land trust is either a natural person, an Illinois corporation or foreign corporation authorized to do business or acquire and hold title to real estate in Illinois, a partnership authorized to do business or acquire and hold title to real estate in Illinois or other entity recognized as a person and authorized to do business or acquire and hold title to real estate under the laws of the State of Illinois.

DATED: 11 | 17 | 2022

SIGNATURE: Carrie Cahill  
GRANTEE or AGENT

**GRANTEE NOTARY SECTION:** The below section is to be completed by the NOTARY who witnesses the GRANTEE signature.


Subscribed and sworn to before me, Name of Notary Public: Claire Smith

By the said (Name of Grantee): Carrie Cahill

On this date of: 11 | 17 | 2022

NOTARY SIGNATURE: Claire Smith

AFFIX NOTARY STAMP BELOW



### CRIMINAL LIABILITY NOTICE

Pursuant to Section 55 ILCS 5/3-5020(b)(2), Any person who knowingly submits a false statement concerning the identity of a **GRANTEE** shall be guilty of a **CLASS C MISDEMEANOR** for the **FIRST OFFENSE**, and of a **CLASS A MISDEMEANOR**, for subsequent offenses.

(Attach to **DEED** or **ABI** to be recorded in Cook County, Illinois If exempt under provisions of the **Illinois Real Estate Transfer Act: (35 ILCS 200/Art. 31)**