


23 847 497



when recorded, return to
Old Republic Ins. Co.
P. O. Box 789
Greensburg, Pa.



Trust Deed

KNOW ALL MEN BY THESE PRESENTS:

That The First National Bank and Trust Company of Barrington

Name of Firm

a domestic corporation, organized under the laws of the United States, with its principal office and place of business located at
104 South Cook Street, Barrington, Illinois 60010

Address of Assignor

for value received, the receipt whereof is hereby acknowledged, by these presents does hereby sell, assign, transfer and set over unto the

OLD REPUBLIC INSURANCE COMPANY

414 West Pittsburgh Street, Greensburg, Pennsylvania 15601

all its interest in and to an instrument dated the 10th day of May, 19 74, executed by

Daniel J. O'Connor and LaVerne W. O'Connor

as recorded in the official records of Cook County, Page of Book # 22 722 198

upon the following described piece or parcel of land:

SEE REVERSE SIDE FOR LEGAL DESCRIPTION

Plat Book

Page No.

Frederick H. Bartlett's Irving Park and LaGrange Road Farms

AFFIX BANK SEAL HERE

THIS INSTRUMENT WAS PREPARED BY:

G. Montgomery Campbell
Name Vice President
Title

TYPED NAME: G. Montgomery Campbell

WITNESS Kathleen S. Leiser
TYPED NAME: Kathleen S. Leiser

FIRM NAME AND ADDRESS:

The 1st Nat'l Bank & Trust Co. of Barrington

104 South Cook Street, Barrington, Illinois

BY: G. Montgomery Campbell
Name Vice President
Title


TYPED NAME: G. Montgomery Campbell

STATE OF: Illinois

COUNTY OF: Cook

On this 17th day of December, 1976, before the undersigned a Notary Public, appeared
Stephen C. Flint Instalment Loan Officer
Name Title

foregoing instrument on behalf of the Assignor for the purpose expressed therein.



Stephen C. Flint
Notary Public
TYPED NAME: Stephen C. Flint

NOTARY PUBLIC, COOK COUNTY, ILLINOIS
MY COMMISSION EXPIRES JUNE 9, 1979

UNOFFICIAL COPY

LEGAL DESCRIPTION

23847497


lying and being in the
to wit:

COUNTY OF

Cook


AND STATE OF ILLINOIS.

The West 100 Feet of the East half of Lot 11 in Frederick H. Bartlett's Irving Park and LaGrange Road Farms, being a Subdivision of the East half of the North West quarter of Section 21, Township 40 North, Range 12, East of the Third Principal Meridian, also the South 417.42 feet of the East 626.13 feet of the East of the South West quarter of Section 16, Township 40 North, Range 12, East of the Third Principal Meridian, in Cook County, Illinois.



10000

1977 MAR 11 9M 12-05
MAR 11 - 11 3-5 9 0 25 • 23847497 of A - REC



END OF RECORDED DOCUMENT