

UNOFFICIAL COPY



2301808090

RECORDING REQUESTED BY

Cherie Strong
Office of the General Counsel
Chicago Housing Authority
60 E. Van Buren Street, 12th Floor
Chicago, IL 60605

Doc# 2301808090 Fee \$69.00

RHSP FEE:\$9.00 RPRF FEE: \$1.00

KAREN A. YARBROUGH

COOK COUNTY CLERK

DATE: 01/18/2023 02:06 PM PG: 1 OF 10

AND WHEN RECORDED RETURN TO:

Cherie Strong
Office of the General Counsel
Chicago Housing Authority
60 E. Van Buren Street, 12th Floor
Chicago, IL 60605

41065234P (22 OF 32)

Recorder's Stamp

AGREEMENT TO SUBORDINATE TO RENTAL ASSISTANCE DEMONSTRATION USE AGREEMENT

Roosevelt Square I Rental – Right of First Refusal

This Agreement to Subordinate to Rental Assistance Demonstration Use Agreement (the "Subordination") is entered into this January 10, 2023, by the **Chicago Housing Authority**, an Illinois municipal corporation (the "Agency"), and **RS Affordable I, LLC**, an Illinois limited liability company ("**Affordable Owner**") and **RS Market I LLC**, an Illinois limited liability company ("**Market Owner**"), collectively, the "Parties".

WHEREAS, the Parties executed that certain Right of First Refusal Agreement ("Subordinate Document") dated and recorded as of substantially even date herewith and recorded in the Office of the Cook County Record Division ("**Recorder's Office**"); and

WHEREAS, HUD has authorized the conversion of Roosevelt Square I Rental (the "Project") located upon the real property described on Exhibit "A" attached hereto, from public housing to Section 8 assistance under the Rental Assistance Demonstration ("**RAD**") program, pursuant to Public Law 112-55; and

WHEREAS, as a condition of the RAD conversion, the Owner executed a Rental Assistance Demonstration Use Agreement dated and recorded as of substantially even date herewith (the "**RAD Use Agreement**") for the benefit of HUD; and

WHEREAS, HUD requires as a condition of the RAD conversion that the Parties agree to subordinate the Subordinate Document to the RAD Use Agreement;

S N
P 10
S Y-2
SC _____
INT Rv

UNOFFICIAL COPY

NOW THEREFORE, let it be known to all interested parties, that for good and valuable consideration, the receipt of which is hereby acknowledged, the undersigned do hereby agree:

1. So long as the RAD Use Agreement, and all extensions thereto, be in effect, the Subordinate Document shall in all respects be subordinate.
2. Subordination extends to and continues in effect with respect to any future amendment, extension, renewal, or any other modification of the RAD Use Agreement or the Subordinate Document.
3. In the event of conflict between/among the Subordinate Document and the RAD Use Agreement, the RAD Use Agreement controls.
4. The following amendments to the Subordinate Document require the prior written consent of HUD: Any amendment to any HUD-required provisions in the Subordinate Document, an increase in the interest rate, an increase of the total indebtedness, an acceleration of the amortization or payment schedule, and any changes that would preclude or impair a reasonable opportunity to cure any defaults by the Project Owner under the Subordinate Document.
5. This Subordination will survive bankruptcy and foreclosure.
6. This Subordination may be signed in counterparts.
7. The invalidity, in whole or in part, of any of the provisions set forth in this Subordination, shall not affect or invalidate any remaining provisions.
8. This Subordination and every covenant hereof shall be binding upon the Parties and their respective successors and assigns. This Subordination shall not be modified or amended except by a written instrument executed by all parties hereto and approved in writing by HUD.

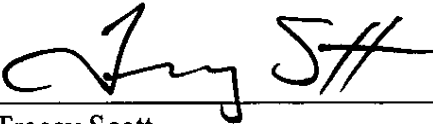
[SIGNATURE PAGE(S) TO FOLLOW]

UNOFFICIAL COPY

In witness whereof, the parties have executed this Subordination as of the date first written above.

AGENCY:

CHICAGO HOUSING AUTHORITY,
an Illinois municipal corporation

By: 
Tracey Scott
Chief Executive Officer

A Notary Public or other officer completing this certificate verifies only the identity of the individual who signed the document to which this certificate is attached, and not the truthfulness, accuracy, or validity of that document.

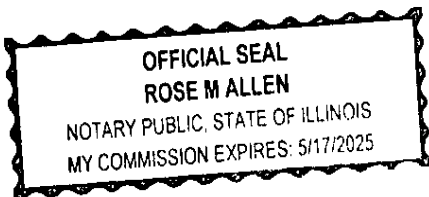
State of Illinois

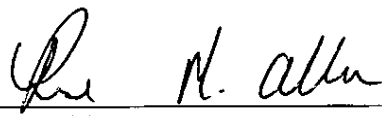
County of Cook

ss.

On January 6, 202~~2~~³, before me, a Notary Public for the above jurisdiction, personally appeared Tracey Scott, who proved to me on the basis of satisfactory evidence to be the person whose name is subscribed to the within instrument and acknowledged to me that he/she/they executed the same in his/her/their authorized capacity, and that by his/her/their signature on the instrument the person, or the entity upon behalf of which the person acted, executed the instrument.

I certify under penalty of perjury under the laws of the above jurisdiction that the foregoing paragraph is true and correct. Witness my hand and official seal.





Notary Public
Print Name: Rose M. Allen
My commission expires: 5-17-2025

UNOFFICIAL COPY

AFFORDABLE OWNER:

RS AFFORDABLE I LLC,
an Illinois limited liability company

By:



Jacques Sandberg
Authorized Signatory

A Notary Public or other officer completing this certificate verifies only the identity of the individual who signed the document to which this certificate is attached, and not the truthfulness, accuracy, or validity of that document.

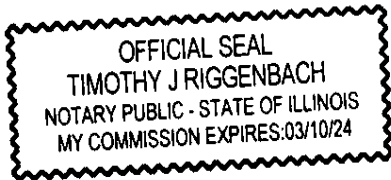
State of Illinois


ss.

County of Cook

On January 11th, 2023, before me, a Notary Public for the above jurisdiction, personally appeared Jacques Sanberg, who proved to me on the basis of satisfactory evidence to be the person whose name is subscribed to the within instrument and acknowledged to me that he/she/they executed the same in his/her/their authorized capacity, and that by his/her/their signature on the instrument the person, or the entity upon behalf of which the person acted, executed the instrument.

I certify under penalty of perjury under the laws of the above jurisdiction that the foregoing paragraph is true and correct. Witness my hand and official seal.






Notary Public
Print Name: Tim Rigganbach
My commission expires: 3/10/24

UNOFFICIAL COPY

MARKET OWNER:

RS MARKET I LLC,
an Illinois limited liability company

By:



Jacques Sandberg
Authorized Signatory

A Notary Public or other officer completing this certificate verifies only the identity of the individual who signed the document to which this certificate is attached, and not the truthfulness, accuracy, or validity of that document.


State of Illinois

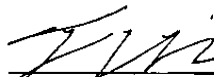
ss.

County of Cook

On January 11th, 2023, before me, a Notary Public for the above jurisdiction, personally appeared Jacques Sanberg, who proved to me on the basis of satisfactory evidence to be the person whose name is subscribed to the within instrument and acknowledged to me that he/she/they executed the same in his/her/their authorized capacity, and that by his/her/their signature on the instrument the person, or the entity upon behalf of which the person acted, executed the instrument.

I certify under penalty of perjury under the laws of the above jurisdiction that the foregoing paragraph is true and correct. Witness my hand and official seal.





Notary Public
Print Name: Tim Riggembach
My commission expires: 3/10/24

UNOFFICIAL COPY

EXHIBIT A

Legal Description

LEASEHOLD ESTATE CREATED BY GROUND LEASE DATED SEPTEMBER 1, 2004 AND RECORDED SEPTEMBER 10, 2004 AS DOCUMENT NO. 0425441020, AS AMENDED BY INSTRUMENT RECORDED JULY 14, 2006 AS DOCUMENT NO. 0619534097, MADE BY AND BETWEEN THE CHICAGO HOUSING AUTHORITY, AS GROUND LESSOR, AND ROOSEVELT SQUARE I LIMITED PARTNERSHIP, AS GROUND LESSEE, WHICH GROUND LEASE DEMISES THE LAND FOR A TERM OF 99 YEARS COMMENCING ON THE LEASE COMMENCEMENT DATE. (AFFECTS PARCELS 1 AND 4 OF TRACT 5); GROUND LEASE DATED SEPTEMBER 1, 2004 AND RECORDED SEPTEMBER 10, 2004 AS DOCUMENT NO. 0425441021, MADE BY AND BETWEEN THE CHICAGO HOUSING AUTHORITY, AS GROUND LESSOR, AND ROOSEVELT SQUARE I LIMITED PARTNERSHIP, AS GROUND LESSEE, WHICH GROUND LEASE DEMISES THE LAND FOR A TERM OF 99 YEARS COMMENCING ON THE LEASE COMMENCEMENT DATE. (AFFECTS PARCEL 2 OF TRACT 5); ASSIGNMENT AND ASSUMPTION AND AMENDMENT OF GROUND LEASE FROM THE CHICAGO HOUSING AUTHORITY, A MUNICIPAL CORPORATION AND ROOSEVELT SQUARE I LIMITED PARTNERSHIP, TO RS AFFORDABLE I LLC, AN ILLINOIS LIMITED LIABILITY COMPANY, DATED AS OF Jan 10, 2023; DEMISING THE FOLLOWING DESCRIBED LAND:

PARCEL 1 - NORTH RESIDENTIAL PARCEL:

PARCEL 1A:

LOTS 1, 5, 7, 19, 23 AND 31 IN PLAT 1 ROOSEVELT SQUARE SUBDIVISION, A RESUBDIVISION OF BUCKLEY'S SUBDIVISION, PART OF MACALISTER'S SUBDIVISION, AND SUBDIVISION OF BLOCK 14 OF VERNON PARK ADDITION TO CHICAGO, PART OF THE EAST HALF OF THE SOUTHWEST QUARTER OF SECTION 17, TOWNSHIP 39 NORTH, RANGE 14 EAST OF THE THIRD PRINCIPAL MERIDIAN, CITY OF CHICAGO, COUNTY OF COOK, STATE OF ILLINOIS, ACCORDING TO THE PLAT THEREOF RECORDED MAY 27, 2004 AS DOCUMENT NO. 0414831142, AND CORRECTED BY INSTRUMENTS RECORDED AS DOCUMENT NOS. 0434416165 AND 0619534094.

For informational purposes only:

Commonly known as 904-910, 1026-1030 South Racine Avenue; 905, 909, 1023-1027 South Lytle Street; all in Chicago, IL 60607; and 1214 West Roosevelt Road, all in Chicago, IL 60608;
PIN Nos. 17-17-334-009-0000, 17-17-334-015-0000, 17-17-334-021-0000, 17-17-323-002-0000, 17-17-323-006-0000 and 17-17-323-008-0000.

PARCEL 1B:

LOT 9 IN RESUBDIVISION OF LOTS 3 AND 4 IN PLAT 1 ROOSEVELT SQUARE SUBDIVISION, A RESUBDIVISION OF BUCKLEY'S SUBDIVISION, PART OF MACALISTER'S SUBDIVISION, AND SUBDIVISION OF BLOCK 14 OF VERNON PARK ADDITION TO CHICAGO, PART OF THE EAST HALF OF THE SOUTHWEST QUARTER OF SECTION 17, TOWNSHIP 39 NORTH, RANGE 14 EAST OF THE THIRD PRINCIPAL MERIDIAN, CITY OF CHICAGO, COUNTY OF COOK, STATE OF ILLINOIS, ACCORDING TO THE PLAT THEREOF RECORDED MAY 27, 2004 AS DOCUMENT NO. 0414831142, AND CORRECTED BY INSTRUMENTS RECORDED AS DOCUMENT NOS. 0434416165 AND 0619534094, SAID RESUBDIVISION RECORDED JUNE 6, 2005 AS DOCUMENT NO. 0515727087, AND CORRECTED BY INSTRUMENT RECORDED JULY 14, 2006 AS DOCUMENT NO. 0619534095.

For informational purposes only:

Commonly known as 1217 West Arthington Street, Chicago, IL 60607;
PIN No. 17-17-323-025-0000.

UNOFFICIAL COPY

PARCEL 1C:

LOT 10 IN RESUBDIVISION OF LOTS 27 AND 28 IN PLAT 1 ROOSEVELT SQUARE SUBDIVISION, A RESUBDIVISION OF BUCKLEY'S SUBDIVISION, PART OF MACALISTER'S SUBDIVISION, AND SUBDIVISION OF BLOCK 14 OF VERNON PARK ADDITION TO CHICAGO, PART OF THE EAST HALF OF THE SOUTHWEST QUARTER OF SECTION 17, TOWNSHIP 39 NORTH, RANGE 14 EAST OF THE THIRD PRINCIPAL MERIDIAN, CITY OF CHICAGO, COUNTY OF COOK, STATE OF ILLINOIS, ACCORDING TO THE PLAT THEREOF RECORDED MAY 27, 2004 AS DOCUMENT NO. 0414831142, AND CORRECTED BY INSTRUMENTS RECORDED AS DOCUMENT NOS. 0434416165 AND 0619534094, SAID RESUBDIVISION RECORDED JUNE 6, 2005 AS DOCUMENT NO. 0515727088.

For informational purposes only:

Commonly known as 1202 West Grenshaw Street, Chicago, IL 60607;
PIN No. 17-17-334-044-0000.

PARCEL 1D:

LOT 12 IN RESUBDIVISION OF LOTS 29 AND 30 IN PLAT 1 ROOSEVELT SQUARE SUBDIVISION, A RESUBDIVISION OF BUCKLEY'S SUBDIVISION, PART OF MACALISTER'S SUBDIVISION, AND SUBDIVISION OF BLOCK 14 OF VERNON PARK ADDITION TO CHICAGO, PART OF THE EAST HALF OF THE SOUTHWEST QUARTER OF SECTION 17, TOWNSHIP 39 NORTH, RANGE 14 EAST OF THE THIRD PRINCIPAL MERIDIAN, CITY OF CHICAGO, COUNTY OF COOK, STATE OF ILLINOIS, ACCORDING TO THE PLAT THEREOF RECORDED MAY 27, 2004 AS DOCUMENT NO. 0414831142, AND CORRECTED BY INSTRUMENTS RECORDED AS DOCUMENT NOS. 0434416165 AND 0619534094, SAID RESUBDIVISION RECORDED JUNE 6, 2005 AS DOCUMENT NO. 0515727089, AND CORRECTED BY INSTRUMENT RECORDED JULY 14, 2006 AS DOCUMENT NO. 0619534093.

For informational purposes only:

Commonly known as 1201 West Grenshaw Street, Chicago, IL 60607;
PIN No. 17-17-334-034-0000.

PARCEL 2 - MIXED USE RESIDENTIAL PARCEL:

LOTS 10, 12, 13, 14 AND 15 IN PLAT 1 ROOSEVELT SQUARE SUBDIVISION, A RESUBDIVISION OF BUCKLEY'S SUBDIVISION, PART OF MACALISTER'S SUBDIVISION, AND SUBDIVISION OF BLOCK 14 OF VERNON PARK ADDITION TO CHICAGO, PART OF THE EAST HALF OF THE SOUTHWEST QUARTER OF SECTION 17, TOWNSHIP 39 NORTH, RANGE 14 EAST OF THE THIRD PRINCIPAL MERIDIAN, CITY OF CHICAGO, COUNTY OF COOK, STATE OF ILLINOIS, ACCORDING TO THE PLAT THEREOF RECORDED MAY 27, 2004 AS DOCUMENT NO. 0414831142, AND CORRECTED BY INSTRUMENTS RECORDED AS DOCUMENT NOS. 0434416165 AND 0619534094; EXCEPT FROM SAID LOTS 10, 12, 13, 14 AND 15 THOSE PARTS THEREOF LYING WITHIN THE NORTH RETAIL PARCEL DESCRIBED AS FOLLOWS:

ALL THAT PORTION OF THE FOLLOWING DESCRIBED PREMISES LYING ABOVE ELEVATION 14.65 AND BENEATH ELEVATION 25.28 CITY OF CHICAGO DATUM:

PART OF LOT 14 AS DESIGNATED UPON PLAT 1 ROOSEVELT SQUARE, A RESUBDIVISION OF PART OF BUCKLEY'S SUBDIVISION, PART OF MACALISTER'S SUBDIVISION AND THE SUBDIVISION OF BLOCK 14 OF VERNON PARK ADDITION TO CHICAGO LYING WITHIN THE EAST HALF OF THE SOUTHWEST QUARTER OF SECTION 17, TOWNSHIP 39 NORTH, RANGE 14, EAST OF THE THIRD PRINCIPAL MERIDIAN, BOUNDED AND DESCRIBED AS FOLLOWS TO WIT: COMMENCING AT THE SOUTHWEST CORNER OF SAID LOT 14; THENCE SOUTH 89°58'19" EAST ALONG THE SOUTH LINE OF SAID LOT, A DISTANCE OF 4.26 FEET; THENCE NORTH 00°01'41" EAST, A DISTANCE OF 1.01 FEET; TO THE POINT OF BEGINNING OF THIS DESCRIPTION; THENCE NORTH 00°01'41" EAST, A DISTANCE OF 53.87 FEET; THENCE SOUTH 89°58'19" EAST, A DISTANCE OF 20.22 FEET; THENCE SOUTH 00°01'41" WEST, A DISTANCE OF 4.86 FEET; THENCE SOUTH 89°58'19" EAST, A DISTANCE OF 2.50 FEET; THENCE

UNOFFICIAL COPY

SOUTH 00°01'41" WEST, A DISTANCE OF 32.35 FEET; THENCE NORTH 89°58'19" WEST, A DISTANCE OF 7.50 FEET; THENCE SOUTH 00°01'41" WEST, A DISTANCE OF 16.52 FEET; THENCE NORTH 89°58'19" WEST, A DISTANCE OF 2.27 FEET; THENCE SOUTH 00°01'41" WEST, A DISTANCE OF 0.14 FEET; THENCE NORTH 89°58'19" WEST, A DISTANCE OF 12.95 FEET; TO THE POINT OF BEGINNING, SITUATED IN THE COUNTY OF COOK, STATE OF ILLINOIS.

ALSO EXCEPT

ALL THAT PORTION OF THE FOLLOWING DESCRIBED PREMISES LYING ABOVE ELEVATION 14.65 AND BENEATH ELEVATION 25.28 CITY OF CHICAGO DATUM:

PART OF LOT 13 AS DESIGNATED UPON PLAT 1 ROOSEVELT SQUARE, A RESUBDIVISION OR PART OF BUCKLEY'S SUBDIVISION, PART OF MACALISTER'S SUBDIVISION AND THE SUBDIVISION OF BLOCK 14 OF VERNON PARK ADDITION TO CHICAGO LYING WITHIN THE EAST HALF OF THE SOUTHWEST QUARTER OF SECTION 17, TOWNSHIP 39 NORTH, RANGE 14, EAST OF THE THIRD PRINCIPAL MERIDIAN, BOUNDED AND DESCRIBED AS FOLLOWS, TO WIT: COMMENCING AT THE SOUTHEAST CORNER OF SAID LOT 13; THENCE NORTH 89°58'19" WEST ALONG THE SOUTH LINE OF SAID LOT, A DISTANCE OF 4.01 FEET; THENCE NORTH 00°01'41" EAST, A DISTANCE OF 1.01 FEET; TO THE POINT OF BEGINNING OF THIS DESCRIPTION; THENCE NORTH 00°01'41" EAST, A DISTANCE OF 53.87 FEET; THENCE NORTH 89°58'19" WEST, A DISTANCE OF 20.22 FEET; THENCE SOUTH 00°01'41" WEST, A DISTANCE OF 4.86 FEET; THENCE NORTH 89°58'19" WEST, A DISTANCE OF 2.50 FEET; THENCE SOUTH 00°01'41" WEST, A DISTANCE OF 32.35 FEET; THENCE SOUTH 89°58'19" EAST, A DISTANCE OF 7.50 FEET; THENCE SOUTH 00°01'41" WEST, A DISTANCE OF 16.52 FEET; THENCE SOUTH 89°58'19" EAST, A DISTANCE OF 2.27 FEET; THENCE SOUTH 00°01'41" WEST, A DISTANCE OF 0.14 FEET; THENCE SOUTH 89°58'19" EAST, A DISTANCE OF 12.95 FEET; TO THE POINT OF BEGINNING, SITUATED IN THE COUNTY OF COOK; STATE OF ILLINOIS.

ALSO EXCEPT

ALL THAT PORTION OF THE FOLLOWING DESCRIBED PREMISES LYING ABOVE ELEVATION 14.55 AND BENEATH ELEVATION 25.18 CITY OF CHICAGO DATUM:

PART OF LOT 12 AS DESIGNATED UPON PLAT 1 ROOSEVELT SQUARE, A RESUBDIVISION OF PART OF BUCKLEY'S SUBDIVISION, PART OF MACALISTER'S SUBDIVISION AND THE SUBDIVISION OF BLOCK 14 OF VERNON PARK ADDITION TO CHICAGO, LYING WITHIN THE EAST HALF OF THE SOUTHWEST QUARTER OF SECTION 17, TOWNSHIP 39 NORTH, RANGE 14, EAST OF THE THIRD PRINCIPAL MERIDIAN, BOUNDED AND DESCRIBED AS FOLLOWS TO WIT: COMMENCING AT THE SOUTHWEST CORNER OF SAID LOT 12; THENCE SOUTH 89°58'19" EAST ALONG THE SOUTH LINE OF SAID LOT, A DISTANCE OF 4.26 FEET; THENCE NORTH 00°01'41" EAST, A DISTANCE OF 1.01 FEET; TO THE POINT OF BEGINNING OF THIS DESCRIPTION; THENCE NORTH 00°01'41" EAST, A DISTANCE OF 53.87 FEET; THENCE SOUTH 89°58'19" EAST, A DISTANCE OF 20.22 FEET; THENCE SOUTH 00°01'41" WEST, A DISTANCE OF 4.86 FEET; THENCE SOUTH 89°58'19" EAST, A DISTANCE OF 2.50 FEET; THENCE SOUTH 00°01'41" WEST, A DISTANCE OF 32.35 FEET; THENCE NORTH 89°58'19" WEST, A DISTANCE OF 7.50 FEET; THENCE SOUTH 00°01'41" WEST, A DISTANCE OF 16.52 FEET; THENCE NORTH 89°58'19" WEST, A DISTANCE OF 2.27 FEET; THENCE SOUTH 00°01'41" WEST, A DISTANCE OF 0.14 FEET; THENCE SOUTH 89°58'19" WEST, A DISTANCE OF 12.95 FEET; TO THE POINT OF BEGINNING, SITUATED IN THE COUNTY OF COOK; STATE OF ILLINOIS.

ALSO EXCEPT

ALL THAT PORTION OF THE FOLLOWING DESCRIBED PREMISES LYING ABOVE ELEVATION 14.40 AND BENEATH ELEVATION 25.03 CITY OF CHICAGO DATUM:

PART OF LOT 10 AS DESIGNATED UPON PLAT 1 ROOSEVELT SQUARE, A RESUBDIVISION OF PART OF BUCKLEY'S SUBDIVISION, PART OF MACALISTER'S SUBDIVISION AND THE SUBDIVISION OF BLOCK 14 OF VERNON PARK ADDITION TO CHICAGO LYING WITHIN THE EAST HALF OF THE

UNOFFICIAL COPY

SOUTHWEST QUARTER OF SECTION 17, TOWNSHIP 39 NORTH, RANGE 14, EAST OF THE THIRD PRINCIPAL MERIDIAN, BOUNDED AND DESCRIBED AS FOLLOWS TO WIT: COMMENCING AT THE SOUTHWEST CORNER OF SAID LOT 10; THENCE SOUTH 89°58'19" EAST ALONG THE SOUTH LINE OF SAID LOT, A DISTANCE OF 4.26 FEET; THENCE NORTH 00°01'41" EAST, A DISTANCE OF 1.01 FEET; TO THE POINT OF BEGINNING OF THIS DESCRIPTION; THENCE NORTH 00°01'41" EAST, A DISTANCE OF 53.87 FEET; THENCE SOUTH 89°58'19" EAST, A DISTANCE OF 20.22 FEET; THENCE SOUTH 00°01'41" WEST, A DISTANCE OF 4.86 FEET; THENCE SOUTH 89°58'19" EAST, A DISTANCE OF 2.50 FEET; THENCE SOUTH 00°01'41" WEST, A DISTANCE OF 32.35 FEET; THENCE NORTH 89°58'19" WEST, A DISTANCE OF 7.50 FEET; THENCE SOUTH 00°01'41" WEST, A DISTANCE OF 16.52 FEET; THENCE NORTH 89°58'19" WEST, A DISTANCE OF 2.27 FEET; THENCE SOUTH 00°01'41" WEST, A DISTANCE OF 0.14 FEET; THENCE NORTH 89°58'19" WEST, A DISTANCE OF 12.95 FEET: TO THE POINT OF BEGINNING, IN THE COUNTY OF COOK, STATE OF ILLINOIS.

ALSO EXCEPT

ALL THAT PORTION OF THE FOLLOWING DESCRIBED PREMISES LYING ABOVE ELEVATION 14.50 AND BENEATH ELEVATION 26.83 CITY OF CHICAGO DATUM:

PART OF LOT 15 AS DESIGNATED UPON PLAT 1 ROOSEVELT SQUARE, A RESUBDIVISION OF PART OF BUCKLEY'S SUBDIVISION, PART OF MACALISTER'S SUBDIVISION AND THE SUBDIVISION OF BLOCK 14 OF VERNON PARK ADDITION TO CHICAGO LYING WITHIN THE EAST HALF OF THE SOUTHWEST QUARTER OF SECTION 17, TOWNSHIP 39 NORTH, RANGE 14, EAST OF THE THIRD PRINCIPAL MERIDIAN, BOUNDED AND DESCRIBED AS FOLLOWS TO WIT: COMMENCING AT THE SOUTHWEST CORNER OF SAID LOT 15; THENCE NORTH 89°58'27" WEST ALONG THE SOUTH LINE OF SAID LOT, A DISTANCE OF 10.63 TO A POINT; THENCE NORTH 45°00'08" WEST, A DISTANCE OF 3.67 FEET TO THE POINT OF BEGINNING OF THIS DESCRIPTION; THENCE NORTH 44°59'52" EAST, A DISTANCE OF 5.10 FEET TO A POINT; THENCE NORTHEASTERLY ALONG A NON-TANGENT CURVE TO THE RIGHT SAID CURVE HAVING A RADIUS OF 3.15 FEET AND A CENTRAL ANGLE OF 180°00'00" (THE CHORD OF WHICH BEARS NORTH 44°59'52" EAST, A DISTANCE OF 6.29 FEET); THENCE NORTH 44°59'52" EAST, A DISTANCE OF 5.10 FEET TO A POINT; THENCE NORTH 45°00'08" WEST, A DISTANCE OF 2.00 FEET TO A POINT; THENCE SOUTH 44°59'52" WEST, A DISTANCE OF .018 FEET TO A POINT; THENCE NORTH 45°00'08" WEST, A DISTANCE OF 0.61 FEET TO A POINT; THENCE NORTH 00°00'08" WEST, A DISTANCE OF 31.26 FEET TO A POINT; THENCE SOUTH 89°59'52" WEST, A DISTANCE OF 11.46 FEET TO A POINT; THENCE NORTH 00°00'08" WEST, A DISTANCE OF 2.99 FEET TO A POINT; THENCE SOUTH 89°59'52" WEST, A DISTANCE OF 29.17 FEET TO A POINT; THENCE NORTH 00°00'08" WEST, A DISTANCE OF 12.01 FEET TO A POINT; THENCE SOUTH 89°59'52" WEST, A DISTANCE OF 6.18 FEET TO A POINT; THENCE SOUTH 00°00'08" EAST, A DISTANCE OF 2.47 FEET TO A POINT; THENCE SOUTH 89°59'52" WEST, A DISTANCE OF 8.58 FEET TO A POINT; THENCE NORTH 00°00'08" WEST, A DISTANCE OF 2.47 FEET TO A POINT; THENCE SOUTH 89°59'52" WEST, A DISTANCE OF 38.75 FEET TO A POINT; THENCE SOUTH 00°00'08" EAST, A DISTANCE OF 57.67 FEET TO A POINT; THENCE NORTH 89°59'52" EAST, A DISTANCE OF 82.93 FEET TO A POINT; THENCE SOUTH 45°00'08" EAST, A DISTANCE OF 0.61 FEET TO A POINT; THENCE SOUTH 44°59'52" WEST, A DISTANCE OF 0.18 FEET TO A POINT; THENCE SOUTH 45°00'08" EAST, A DISTANCE OF 2.00 FEET; TO THE POINT OF BEGINNING, IN THE COUNTY OF COOK, STATE OF ILLINOIS.

For informational purposes only:

Commonly known as 1200, 1210, 1214, 1218 and 1224 West Taylor Street, all in Chicago, IL 60607;

PIN Nos. 17-17-323-038-0000 (part), 17-17-323-040-0000 (part), 17-17-323-042-0000 (part), 17-17-323-044-0000 (part) and 17-17-323-046-0000 (part).

PARCEL 3: INTENTIONALLY OMITTED.

UNOFFICIAL COPY

PARCEL 4 - SOUTH PARCEL:

LOTS 34, 35, 37, 43, 45, 46, 49, 53, 55, 58, AND 62 IN PLAT 2 ROOSEVELT SQUARE SUBDIVISION, A RESUBDIVISION OF BLOCKS 6, 7, AND PART OF 8 OF HENRY WALLER'S SUBDIVISION, PART OF THE WEST HALF OF THE NORTHEAST QUARTER OF SECTION 20, TOWNSHIP 39 NORTH, RANGE 14 EAST OF THE THIRD PRINCIPAL MERIDIAN, CITY OF CHICAGO, COUNTY OF COOK, STATE OF ILLINOIS, ACCORDING TO THE PLAT THEREOF RECORDED MAY 27, 2004 AS DOCUMENT NO. 0414831143.

For informational purposes only:

Commonly known as 1105-1111 and 1133 West Roosevelt Road; 1220, 1248-1250 and 1264-1266 South Blue Island, Avenue; 1140-1142 West 13th Street; and 1120-1124, 1133-1145, 1146-1156 and 1157 West Washburne Avenue, all in Chicago, IL 60608;

PIN Nos. 17-20-207-046-0000, 17-20-207-049-0000, 17-20-207-053-0000, 17-20-207-055-0000, 17-20-207-058-0000, 17-20-207-062-0000, 17-20-200-066-0000, 17-20-200-067-0000, 17-20-200-069-0000, 17-20-200-075-0000 and 17-20-200-077-0000.

Together with:

FEE SIMPLE TITLE TO ALL BUILDINGS AND IMPROVEMENTS LOCATED, OR TO BE LOCATED AFTER THE DATE OF THE AFORESAID GROUND LEASES ON THE LEASEHOLD ESTATES HEREIN ABOVE DESCRIBED.

Property of Cook County Clerk's Office