

UNOFFICIAL COPY



Doc# 2301808093 Fee \$185.00

RHSP FEE:\$9.00 RPRF FEE: \$1.00

KAREN A. YARBROUGH

COOK COUNTY CLERK

DATE: 01/18/2023 02:16 PM PG: 1 OF 68

Property of Cook County Clerk's Office

This document prepared by and after recording return to:  
Sweta Shah, Esq.  
City of Chicago  
Department of Law  
121 North LaSalle Street, Room 600  
Chicago, IL 60602  
410432348 (248 OF 36)

SUBORDINATION AGREEMENT

This Subordination Agreement ("Agreement") is made and entered into as of the 10 day of January, 2023 between the City of Chicago by and through its Department of Planning and Development (the "City"), CIBC Bank USA, an Illinois state chartered bank ("CIBC"), and BMO Harris Bank N.A., a national banking association ("BMO" and collectively with CIBC, the "Lenders").

WITNESSETH:

WHEREAS, RS Affordable I LLC, an Illinois limited liability company (the "Developer"), has a leasehold interest pursuant to a certain ground lease related to certain affordable units constructed on the New Buildings Properties and Museum Property (both as hereinafter defined) and the Developer and RS Market I LLC, an Illinois limited liability company (the "Market Rate Units Owner"), have a leasehold interest pursuant to a certain ground lease

S N  
P 09  
S Y-2  
SC \_\_\_\_\_  
INTRV \_\_\_\_\_

# UNOFFICIAL COPY

related to certain market rate units constructed on various properties owned by the Chicago Housing Authority and located within the Roosevelt/Racine Redevelopment Project Area at 1322-24 West Taylor Street (the "Museum Property"), 1002 South Racine Avenue, 1257 West Roosevelt Avenue, and 1357 West Roosevelt Road (the latter three addresses will be hereinafter referred to as the "New Buildings Properties," and collectively with the Museum Property, the "Property"), all in Chicago, Illinois and legally described on the Exhibit hereto, and plans to undertake a project (the "Project") which shall consist of (i) rehabilitating the Museum Property, as well as constructing fifteen (15) units of affordable rental units thereon, and (ii) constructing three new affordable housing apartment buildings containing a total of 207 units of mixed-income rental units to be located on the New Buildings Properties; and

WHEREAS, the Developer has executed and delivered a Leasehold Mortgage, Security Agreement, Assignment of Leases and Rents, and Fixture Filing (the "Tax-exempt Mortgage") to and in favor of the City and assigned by the City to the Lenders, securing repayment of (i) a construction loan made by CIBC to the Developer in the principal amount of \$38,125,000 (the "CIBC Tax-Exempt Loan") and evidenced by a Borrower Note, as assigned by the City to CIBC (the "CIBC Tax-Exempt Note") and (ii) a construction loan made by BMO to the Developer in the aggregate principal amount of \$38,125,000 (the "BMO Tax-Exempt Loan" and collectively with the CIBC Tax-Exempt Loan, the "Tax-Exempt Loans") and evidenced by two Borrower Notes, one for the construction portion of the BMO Tax-Exempt Loan and a second for the permanent portion of the BMO Tax-Exempt Loan, both as assigned by the City to BMO (the "BMO Tax-Exempt Notes" and collectively with the CIBC Tax-Exempt Note, the "Tax-Exempt Notes").

WHEREAS, the Developer and the Market Rate Units Owner have executed and delivered a Leasehold Mortgage, Security Agreement, Assignment of Leases and Rents, and Fixture Filing (the "Taxable Mortgage") to and in favor of the Lenders, securing repayment of (i) a construction loan made by CIBC to the Developer in the principal amount of \$7,875,000 (the "CIBC Taxable Loan") and evidenced by a Promissory Note (the "CIBC Taxable Note") and (ii) a construction loan made by BMO to the Developer in the principal amount of \$7,875,000 (the "BMO Taxable Loan," and collectively with the CIBC Taxable Loan, the "Taxable Loans") and evidenced by a Promissory Note (the "BMO Taxable Note," and collectively with the CIBC Taxable Note, the "Taxable Notes"). The Tax-Exempt Mortgage, the Taxable Mortgage, the Tax-Exempt Notes, the Taxable Notes and other agreements or documents evidencing or securing any or all of such Tax-exempt Loans and Taxable Loans are referred to herein collectively as the "Loan Documents";

WHEREAS, Developer and Heartland Housing, Inc., an Illinois not-for-profit corporation, desire to enter into a certain Redevelopment Agreement dated the date hereof with the City in order to obtain additional financing for the Project (the "Redevelopment Agreement," referred to herein along with various other agreements and documents related thereto as the "City Agreements");

WHEREAS, pursuant to the Redevelopment Agreement, Developer will agree to be bound by certain covenants expressly running with the Property, as set forth in Sections 8.02, 8.06 and 8.19 of the Redevelopment Agreement (the "City Encumbrances");

WHEREAS, the City has agreed to enter into the Redevelopment Agreement with Developer as of the date hereof, subject, among other things, to (a) the execution by Developer of the Redevelopment Agreement and the recording thereof as an encumbrance against the Property; and (b) the agreement by the Lenders to subordinate their respective liens under the Loan Documents to the City Encumbrances;

# UNOFFICIAL COPY

WHEREAS, the parties anticipate that the Market Rate Units and the NPHM Property (as such terms are defined in the Redevelopment Agreement) will be legally separated from the Project by vertical separation, and following such separation and construction completion of the Market Rate Units, as evidenced by the issuance of a certificate of occupancy therefor, the City will provide Developer with a written partial release in recordable form releasing the Market Rate Units and the NPHM Property from the lien and encumbrance of the Redevelopment Agreement and stating that the Redevelopment Agreement no longer encumbers the Market Rate Units or the NPHM Property (the "Release"); and

NOW, THEREFORE, for good and valuable consideration, the receipt, adequacy and sufficiency of which are hereby acknowledged, the Lenders and the City agree as hereinafter set forth:

1. Subordination. All rights, interests and claims of the Lenders in the Property pursuant to the Loan Documents are and shall be subject and subordinate to the City Encumbrances. In all other respects, the Redevelopment Agreement shall be subject and subordinate to the Loan Documents. Nothing herein, however, shall be deemed to limit the Lenders' right to receive, and Developer's ability to make, payments and prepayments of principal and interest on the Notes, or to exercise its rights pursuant to the Loan Documents except as provided herein. Following the vertical separation of the Project and construction completion of the Market Rate Units, as evidenced by the issuance of a certificate of occupancy therefor, the City will issue the Release in recordable form and upon such issuance, (i) this Agreement shall no longer be applicable to the Market Rate Units or the NPHM Property as the Redevelopment Agreement will no longer encumber such portion of the Project, and (ii) this Agreement will continue to be applicable to the Affordable Units (as such term is defined in the Redevelopment Agreement).

2. Notice of Default. The Lenders shall use reasonable efforts to give to the City, and the City shall use reasonable efforts to give to the Lenders, (a) copies of any notices of default which it may give to Developer with respect to the Project pursuant to the Loan Documents or the City Agreements, respectively, and (b) copies of waivers, if any, of Developer's default in connection therewith. Under no circumstances shall Developer or any third party be entitled to rely upon the agreement provided for herein.

3. Waivers. No waiver shall be deemed to be made by the City or the Lenders of any of their respective rights hereunder, unless the same shall be in writing, and each waiver, if any, shall be a waiver only with respect to the specific instance involved and shall in no way impair the rights of the City or the Lenders in any other respect at any other time.

4. Governing Law; Binding Effect. This Agreement shall be interpreted, and the rights and liabilities of the parties hereto determined, in accordance with the internal laws and decisions of the State of Illinois, without regard to its conflict of laws principles, and shall be binding upon and inure to the benefit of the respective successors and assigns of the City and the Lenders.

5. Section Titles; Plurals. The section titles contained in this Agreement are and shall be without substantive meaning or content of any kind whatsoever and are not a part of the agreement between the parties hereto. The singular form of any word used in this Agreement shall include the plural form.

# UNOFFICIAL COPY

6. Notices. Any notice required hereunder shall be in writing and addressed to the party to be notified as follows:

<p><b>If to the City:</b></p> <p>City of Chicago          Department of Planning and Development          121 North LaSalle Street, Room 1000          Chicago, Illinois 60602          Attention: Commissioner</p>	<p><b>If to Lenders:</b></p> <p>BMO Harris Bank N.A.          115 S. LaSalle St., 19W          Chicago, Illinois 60603          Attention: Allison Porter-Bell</p> <p>CIBC Bank USA          120 S. LaSalle Street          Chicago, IL          Attention: Cheryl Wilson, Managing Director</p> <p>And</p> <p>Charity &amp; Associates, P.C.          20 North Clark Street, Suite 1150          Chicago, Illinois 60602          Attention: Elvin Charity</p>
<p><b>With Copies To:</b></p> <p>City of Chicago          Department of Law          121 North LaSalle Street, Room 600          Chicago, Illinois 60602          Attention: Finance and Economic Development Division</p>	<p>c/o Related Midwest          350 West Hubbard Street, Suite 300          Chicago, IL 60654          Attention: Curt Bailey</p> <p><b>With Copies To:</b></p> <p>DLA Piper          444 W. Lake Street, Suite 900          Chicago, IL 60606          Attn: Kimberlie Pearlman</p>

or to such other address as either party may designate for itself by notice. Notice shall be deemed to have been duly given (i) if delivered personally or otherwise actually received; (ii) if sent by overnight delivery service; (iii) if mailed by first class United States mail, postage prepaid, registered or certified, with return receipt requested; or (iv) if sent by facsimile with facsimile confirmation of receipt (with duplicate notice sent by United States mail as provided above). Notice mailed as provided in clause (iii) above shall be effective upon the expiration of three (3) business days after its deposit in the United States mail. Notice given in any other manner described in this paragraph shall be effective upon receipt by the addressee thereof; provided, however, that if any notice is tendered to an addressee and delivery thereof is refused by such addressee, such notice shall be effective upon such tender.

7. Counterparts. This Agreement may be executed in two or more counterparts, each of which shall constitute an original and all of which, when taken together, shall constitute one instrument.

[The remainder of this page is intentionally left blank and the signature page follows]

# UNOFFICIAL COPY

IN WITNESS WHEREOF, this Subordination Agreement has been signed as of the date first written above.

BMO HARRIS BANK N.A., a national banking association

By: [Signature]  
Name: WEST  
Title: DIRECTOR

CIBC BANK USA, an Illinois state chartered bank

By: \_\_\_\_\_  
Name: \_\_\_\_\_  
Title: \_\_\_\_\_

CITY OF CHICAGO

By: \_\_\_\_\_  
Name: Maurice D. Cox  
Its: Commissioner,  
Department of Planning and Development

ACKNOWLEDGED AND AGREED TO THIS  
\_\_\_ DAY OF \_\_\_\_\_, 2023

RS AFFORDABLE I LLC, an Illinois limited liability company

By: \_\_\_\_\_  
Jacques Sandberg  
Authorized Signatory

HEARTLAND HOUSING, INC., an Illinois not-for-profit corporation

By: \_\_\_\_\_  
Earl Chase  
Executive Director and Vice President

Property of Cook County Clerk's Office

# UNOFFICIAL COPY

IN WITNESS WHEREOF, this Subordination Agreement has been signed as of the date first written above.

BMO HARRIS BANK N.A., a national banking association

By: \_\_\_\_\_  
Name: \_\_\_\_\_  
Title: \_\_\_\_\_

CIBC BANK USA, an Illinois state chartered bank

By: J. Scudder  
Name: Jim Scudder  
Title: Managing Director

CITY OF CHICAGO

By: \_\_\_\_\_  
Name: Maurice D. Cox  
Its: Commissioner,  
Department of Planning and Development

ACKNOWLEDGED AND AGREED TO THIS  
\_\_ DAY OF \_\_\_\_\_, 2023

**RS AFFORDABLE I LLC**, an Illinois limited liability company

By: \_\_\_\_\_  
Jacques Sandberg  
Authorized Signatory

**HEARTLAND HOUSING, INC.**, an Illinois not-for-profit corporation

By: \_\_\_\_\_  
Earl Chase  
Executive Director and Vice President

Property of Cook County Clerk's Office

# UNOFFICIAL COPY

IN WITNESS WHEREOF, this Subordination Agreement has been signed as of the date first written above.

~~BMO HARRIS BANK N.A., a national banking association~~

~~By: \_\_\_\_\_  
Name: \_\_\_\_\_  
Title: \_\_\_\_\_~~

~~CIBC BANK USA, an Illinois state chartered bank~~

~~By: \_\_\_\_\_  
Name: \_\_\_\_\_  
Title: \_\_\_\_\_~~

CITY OF CHICAGO

~~By: \_\_\_\_\_~~  
Name: Maurice D. Cox  
Its: Commissioner,  
Department of Planning and Development

ACKNOWLEDGED AND AGREED TO THIS  
DAY OF \_\_\_\_\_, 2023

~~RS AFFORDABLE I LLC, an Illinois limited liability company~~

~~By: \_\_\_\_\_  
Jacques Sandberg  
Authorized Signatory~~

~~HEARTLAND HOUSING, INC., an Illinois not-for-profit corporation~~

~~By: \_\_\_\_\_  
Earl Chase  
Executive Director and Vice President~~

Property of Cook County Clerk's Office

# UNOFFICIAL COPY

IN WITNESS WHEREOF, this Subordination Agreement has been signed as of the date first written above.

BMO HARRIS BANK N.A., a national banking association

By: \_\_\_\_\_  
Name: \_\_\_\_\_  
Title: \_\_\_\_\_

CIBC BANK USA, an Illinois state chartered bank

By: \_\_\_\_\_  
Name: \_\_\_\_\_  
Title: \_\_\_\_\_

CITY OF CHICAGO

By: \_\_\_\_\_  
Name: Maurice D. Cox  
Its: Commissioner,  
Department of Planning and Development

ACKNOWLEDGED AND AGREED TO THIS  
10 DAY OF Jan, 2023

**RS AFFORDABLE I LLC**, an Illinois limited liability company

By: \_\_\_\_\_  
Jacques Sandberg  
Authorized Signatory

**HEARTLAND HOUSING, INC.**, an Illinois not-for-profit corporation

By: \_\_\_\_\_  
Earl Chase  
Executive Director and Vice President

Property of Cook County Clerk's Office



# UNOFFICIAL COPY

IN WITNESS WHEREOF, this Subordination Agreement has been signed as of the date first written above.

~~BMO HARRIS BANK N.A., a national banking association~~

~~By: \_\_\_\_\_  
Name: \_\_\_\_\_  
Title: \_\_\_\_\_~~

~~CIBC BANK USA, an Illinois state chartered bank~~

~~By: \_\_\_\_\_  
Name: \_\_\_\_\_  
Title: \_\_\_\_\_~~

CITY OF CHICAGO

By: \_\_\_\_\_  
Name: Maurice D. Cox  
Its: Commissioner,  
Department of Planning and Development


ACKNOWLEDGED AND AGREED TO THIS

10 DAY OF Jan, 2023

~~RS AFFORDABLE I LLC, an Illinois limited liability company~~

~~By: \_\_\_\_\_  
Jacques Sandberg  
Authorized Signatory~~

HEARTLAND HOUSING, INC., an Illinois not-for-profit corporation

By:   
Earl Chase  
Executive Director and ~~Vice President~~

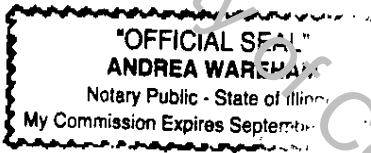
Property of Cook County Clerk's Office

# UNOFFICIAL COPY

STATE OF ILLINOIS            )  
  ) SS  
COUNTY OF COOK            )

I, the undersigned, a notary public in and for the County and State aforesaid, DO HEREBY CERTIFY THAT James West, personally known to me to be the Director of BMO Harris Bank N.A. (the "BMO Lender") and personally known to me to be the same person whose name is subscribed to the foregoing instrument, appeared before me this day in person and acknowledged that as such James West, Director, (s)he signed and delivered the said instrument pursuant to authority, as his/her free and voluntary act, and as the free and voluntary act and deed of said BMO Lender, for the uses and purposes therein set forth.


GIVEN under my hand and notarial seal this 11<sup>th</sup> day of January, 2023.



*Andrea Wareham*  
Notary Public

My Commission Expires 9/15/2026

(SEAL)



Property of Cook County Clerk's Office

# UNOFFICIAL COPY

STATE OF ILLINOIS        )  
  ) SS  
COUNTY OF COOK        )


I, the undersigned, a notary public in and for the County and State aforesaid, DO HEREBY CERTIFY THAT Jim Sumner, personally known to me to be the Managing Director of CIBC Bank USA (the "CIBC Lender") and personally known to me to be the same person whose name is subscribed to the foregoing instrument, appeared before me this day in person and acknowledged that as such Managing Director, (s)he signed and delivered the said instrument pursuant to authority, as his/her free and voluntary act, and as the free and voluntary act and deed of said CIBC Lender, for the uses and purposes therein set forth.

GIVEN Under my hand and notarial seal this 11<sup>th</sup> day of January, 2023.

Sharnell Curtis-Martin  
Notary Public

My Commission Expires December 10, 2023

(SEAL)



Property of Cook County Clerk's Office

# UNOFFICIAL COPY

STATE OF ILLINOIS        )  
  ) SS  
COUNTY OF COOK        )


I, the undersigned, a notary public in and for the County and State aforesaid, DO HEREBY CERTIFY THAT Maurice D. Cox, personally known to me to be the Commissioner of the Department of Planning and Development of the City of Chicago, Illinois (the "City") and personally known to me to be the same person whose name is subscribed to the foregoing instrument, appeared before me this day in person and acknowledged that as such Commissioner, (s)he signed and delivered the said instrument pursuant to authority, as his/her free and voluntary act, and as the free and voluntary act and deed of said City, for the uses and purposes therein set forth.

GIVEN under my hand and notarial seal this 7<sup>th</sup> day of JANUARY, 2023.

*Ronald Mohammed*  
Notary Public

My Commission Expires : 09-02-2026

(SEAL)



# UNOFFICIAL COPY

STATE OF ILLINOIS        )  
   ) SS  
 COUNTY OF COOK         )

I, the undersigned, a notary public in and for the County and State aforesaid, DO HEREBY CERTIFY THAT \_\_\_\_\_, personally known to me to be the \_\_\_\_\_ of BMO Harris Bank N.A. (the "BMO Lender") and personally known to me to be the same person whose name is subscribed to the foregoing instrument, appeared before me this day in person and acknowledged that as such \_\_\_\_\_, (s)he signed and delivered the said instrument pursuant to authority, as his/her free and voluntary act, and as the free and voluntary act and deed of said BMO Lender, for the uses and purposes therein set forth.

GIVEN under my hand and notarial seal this \_\_\_\_ day of \_\_\_\_\_, 202\_\_.

\_\_\_\_\_  
 Notary Public

My Commission Expires

(SEAL)

Property of Cook County Clerk's Office

# UNOFFICIAL COPY

STATE OF ILLINOIS        )  
   ) SS  
 COUNTY OF COOK         )

I, the undersigned, a notary public in and for the County and State aforesaid, DO HEREBY CERTIFY THAT \_\_\_\_\_, personally known to me to be the \_\_\_\_\_ of CIBC Bank USA (the "CIBC Lender") and personally known to me to be the same person whose name is subscribed to the foregoing instrument, appeared before me this day in person and acknowledged that as such \_\_\_\_\_, (s)he signed and delivered the said instrument pursuant to authority, as his/her free and voluntary act, and as the free and voluntary act and deed of said CIBC Lender, for the uses and purposes therein set forth.

GIVEN under my hand and notarial seal this \_\_\_\_ day of \_\_\_\_\_, 202\_\_.

\_\_\_\_\_  
 Notary Public

My Commission Expires

(SEAL)

Property of Cook County Clerk's Office

# UNOFFICIAL COPY

## Exhibit A

### Legal Descriptions

#### (Legal Description of Museum Property)

LEASEHOLD ESTATE CREATED BY GROUND LEASE DATED AS OF FEBRUARY 1, 2018, BETWEEN THE CHICAGO HOUSING AUTHORITY, A MUNICIPAL CORPORATION, AS GROUND LESSOR AND THE NATIONAL PUBLIC HOUSING MUSEUM, AN ILLINOIS NOT-FOR-PROFIT CORPORATION, AS GROUND LESSEE RECORDED WITH THE COOK COUNTY RECORDER OF DEEDS ON FEBRUARY 13, 2008 AS DOCUMENT NO. 18044340940, AS AMENDED BY THAT CERTAIN AMENDMENT OF GROUND LEASE MADE BY THE CHICAGO HOUSING AUTHORITY, A MUNICIPAL CORPORATION AND THE NATIONAL PUBLIC HOUSING MUSEUM, AN ILLINOIS NOT-FOR-PROFIT CORPORATION, DATED AS OF Jan 10, 2023; DEMISING THE FOLLOWING DESCRIBED LAND:

THAT PART OF BLOCK 15 IN VERNON PARK ADDITION TO CHICAGO, BEING AN ANTE FIRE SUBDIVISION OF BLOCKS 38, 39, 44 & 45 IN CANAL TRUSTEE'S SUBDIVISION OF THE WEST HALF OF THE EAST HALF OF THE SOUTHWEST QUARTER OF SECTION 17, TOWNSHIP 39 NORTH, RANGE 14 EAST OF THE THIRD PRINCIPAL MERIDIAN, DESCRIBED AS FOLLOWS: BEGINNING AT THE NORTHWEST CORNER OF BLOCK 15 IN VERNON PARK ADDITION TO CHICAGO AFORESAID; THENCE SOUTH 01°49'49" EAST ALONG THE WEST LINE OF BLOCK 15 A DISTANCE OF 280.09 FEET TO THE SOUTHWEST CORNER THEREOF; THENCE NORTH 88°22'43" EAST ALONG THE SOUTH LINE OF BLOCK 15 A DISTANCE OF 122.00 FEET; THENCE NORTH 01°49'49" EAST 280.13 FEET TO THE NORTH LINE OF BLOCK 15; THENCE SOUTH 88°21'44" WEST ALONG THE NORTH LINE OF BLOCK 15 A DISTANCE OF 122.00 FEET TO THE POINT OF BEGINNING;

EXCEPT THAT PART THEREOF DESCRIBED AS FOLLOWS:

THAT PART OF BLOCK 15 IN VERNON PARK ADDITION TO CHICAGO, BEING AN ANTE FIRE SUBDIVISION OF BLOCKS 38, 39, 44 & 45 IN CANAL TRUSTEE'S SUBDIVISION OF THE WEST HALF OF THE EAST HALF OF THE SOUTHWEST QUARTER OF SECTION 17, TOWNSHIP 39 NORTH, RANGE 14 EAST OF THE THIRD PRINCIPAL MERIDIAN, DESCRIBED AS FOLLOWS: COMMENCING AT THE NORTHWEST CORNER OF BLOCK 15 IN VERNON PARK ADDITION TO CHICAGO AFORESAID; THENCE SOUTH 01°49'49" EAST ALONG THE WEST LINE OF BLOCK 15 A DISTANCE OF 111.20 FEET TO THE POINT OF BEGINNING; THENCE SOUTH 01°49'49" EAST ALONG THE WEST LINE OF BLOCK 15 A DISTANCE OF 39.69 FEET; THENCE NORTH 88°10'11" EAST 17.08 FEET; THENCE SOUTH 01°49'49" EAST 20.39 FEET; THENCE NORTH 88°10'11" EAST 27.21 FEET; THENCE NORTH 01°49'49" WEST 20.23 FEET; THENCE NORTH 88°10'11" EAST 30.70 FEET; THENCE SOUTH 01°49'49" EAST 18.16 FEET; THENCE NORTH 88°10'11" EAST 26.95 FEET; THENCE NORTH 01°49'49" WEST 18.09 FEET; THENCE NORTH 88°10'11" EAST 13.24 FEET; THENCE NORTH

# UNOFFICIAL COPY

01°49'49" WEST 39.93 FEET; THENCE SOUTH 88°10'11" WEST 115.18 FEET TO THE POINT OF BEGINNING, IN COOK COUNTY, ILLINOIS.

For informational purposes only:  
Commonly known as 919 S Ada, Chicago, IL 60607;  
PIN No. 17-17-320-002-0000

Together with:

FEE SIMPLE TITLE TO ALL BUILDINGS AND IMPROVEMENTS LOCATED, OR TO BE LOCATED AFTER THE DATE OF THE AFORESAID GROUND LEASE ON THE LEASEHOLD ESTATE HEREINABOVE DESCRIBED.

## (Legal Description of Affordable Units)

LEASEHOLD ESTATE CREATED BY GROUND LEASE DATED AS OF Jan 10, 2023 BETWEEN THE CHICAGO HOUSING AUTHORITY, A MUNICIPAL CORPORATION, AS GROUND LESSOR AND HEARTLAND HOUSING, INC., AN ILLINOIS NOT-FOR-PROFIT CORPORATION, AS GROUND LESSEE; ASSUMPTION AND ASSIGNMENT OF GROUND LEASE MADE BY HEARTLAND HOUSING, INC., AN ILLINOIS NOT-FOR-PROFIT CORPORATION, AS ASSIGNOR, RS AFFORDABLE I LLC, AN ILLINOIS LIMITED LIABILITY COMPANY, AS ASSIGNEE, AND THE CHICAGO HOUSING AUTHORITY, A MUNICIPAL CORPORATION, DATED AS OF Jan 10, 2023; DEMISING THE FOLLOWING DESCRIBED LAND FOR A TERM OF 82 YEARS:

### TRACT 1:

THAT PART OF BLOCK 15 IN VERNON PARK ADDITION TO CHICAGO, BEING AN ANTE FIRE SUBDIVISION OF BLOCKS 38, 39, 44 & 45 IN CANAL TRUSTEE'S SUBDIVISION OF THE WEST HALF OF THE EAST HALF OF THE SOUTHWEST QUARTER OF SECTION 17, TOWNSHIP 39 NORTH, RANGE 14 EAST OF THE THIRD PRINCIPAL MERIDIAN, DESCRIBED AS FOLLOWS: COMMENCING AT THE NORTHWEST CORNER OF BLOCK 15 IN VERNON PARK ADDITION TO CHICAGO AFORESAID; THENCE SOUTH 01°49'49" EAST ALONG THE WEST LINE OF BLOCK 15 A DISTANCE OF 111.20 FEET TO THE POINT OF BEGINNING; THENCE SOUTH 01°49'49" EAST ALONG THE WEST LINE OF BLOCK 15 A DISTANCE OF 39.69 FEET; THENCE NORTH 88°10'11" EAST 17.08 FEET; THENCE SOUTH 01°49'49" EAST 20.39 FEET; THENCE NORTH 88°10'11" EAST 27.21 FEET; THENCE NORTH 01°49'49" WEST 20.23 FEET; THENCE NORTH 88°10'11" EAST 30.70 FEET; THENCE SOUTH 01°49'49" EAST 18.16 FEET; THENCE NORTH 88°10'11" EAST 26.95 FEET; THENCE NORTH 01°49'49" WEST 18.09 FEET; THENCE NORTH 88°10'11" EAST 13.24 FEET; THENCE NORTH 01°49'49" WEST 39.93 FEET; THENCE SOUTH 88°10'11" WEST 115.18 FEET TO THE POINT OF BEGINNING, IN COOK COUNTY, ILLINOIS.



# UNOFFICIAL COPY

For informational purposes only:  
Commonly known as 907-909 South Ada Street, Chicago, IL 60607;  
PIN No. 17-17-320-002-0000

## TRACT 2:

### LIHTC PARCEL (REMAINDER)

LOT 16 IN PLAT 1 ROOSEVELT SQUARE SUBDIVISION, IN THE EAST HALF OF THE SOUTHWEST QUARTER OF SECTION 17, TOWNSHIP 39 NORTH, RANGE 14 EAST OF THE THIRD PRINCIPAL MERIDIAN, ACCORDING TO A PLAT THEREOF RECORDED MAY 27, 2004, AS DOCUMENT NO. 0414831142, EXCEPT THEREFROM THE FOLLOWING DESCRIBED PARCELS:

#### PARCEL L1-1

THAT PART OF LOT 16 IN PLAT 1 ROOSEVELT SQUARE SUBDIVISION, IN THE EAST HALF OF THE SOUTHWEST QUARTER OF SECTION 17, TOWNSHIP 39 NORTH, RANGE 14 EAST OF THE THIRD PRINCIPAL MERIDIAN, ACCORDING TO A PLAT THEREOF RECORDED MAY 27, 2004, AS DOCUMENT NO. 0414831142, LYING BELOW A HORIZONTAL PLANE HAVING AN ELEVATION OF +31.08 FEET ABOVE CHICAGO CITY DATUM AND LYING ABOVE A HORIZONTAL PLANE HAVING AN ELEVATION OF +13.75 FEET ABOVE CHICAGO CITY DATUM, AND LYING WITHIN ITS HORIZONTAL BOUNDARY PROJECTED VERTICALLY AND DESCRIBED AS FOLLOWS: COMMENCING AT THE NORTHEAST CORNER OF LOT 16 AFORESAID; THENCE SOUTH 01°46'13" EAST ALONG THE EAST LINE THEREOF 7.08 FEET; THENCE SOUTH 88°23'27" WEST 17.46 FEET TO THE POINT OF BEGINNING; THENCE SOUTH 01°36'33" EAST 30.86 FEET; THENCE SOUTH 88°23'27" WEST 25.23 FEET; THENCE NORTH 01°36'33" WEST 9.45 FEET; THENCE SOUTH 84°15'03" WEST 21.12 FEET; THENCE SOUTH 05°44'57" EAST 3.45 FEET; THENCE SOUTH 84°15'03" WEST 6.00 FEET; THENCE SOUTH 01°36'33" EAST 6.90 FEET; THENCE SOUTH 88°23'27" WEST 17.47 FEET; THENCE SOUTH 01°36'33" EAST 16.65 FEET; THENCE SOUTH 88°23'27" WEST 33.94 FEET; THENCE NORTH 01°36'33" WEST 4.67 FEET; THENCE SOUTH 88°23'27" WEST 5.66 FEET; THENCE NORTH 01°36'33" WEST 9.34 FEET; THENCE SOUTH 88°23'27" WEST 40.56 FEET; THENCE SOUTH 01°36'33" EAST 4.82 FEET; THENCE SOUTH 88°23'27" WEST 7.48 FEET; THENCE SOUTH 01°36'33" EAST 4.60 FEET; THENCE SOUTH 84°13'18" WEST 20.58 FEET; THENCE SOUTH 01°36'33" EAST 9.14 FEET; THENCE SOUTH 88°23'27" WEST 67.60 FEET; THENCE NORTH 01°36'33" WEST 58.41 FEET; THENCE NORTH 88°23'27" EAST 68.20 FEET; THENCE SOUTH 86°15'43" EAST 78.12 FEET; THENCE NORTH 84°15'03" EAST 73.14 FEET; THENCE NORTH 88°23'27" EAST 26.34 FEET TO THE POINT OF BEGINNING, IN COOK COUNTY, ILLINOIS;

#### ALSO EXCEPT

#### PARCEL L2-1

THAT PART OF LOT 16 IN PLAT 1 ROOSEVELT SQUARE SUBDIVISION, IN THE EAST HALF OF THE SOUTHWEST QUARTER OF SECTION 17, TOWNSHIP 39 NORTH, RANGE 14 EAST OF THE THIRD PRINCIPAL MERIDIAN, ACCORDING TO A PLAT THEREOF RECORDED MAY 27, 2004, AS DOCUMENT NO. 0414831142, LYING BELOW A HORIZONTAL PLANE HAVING AN ELEVATION OF +41.75 FEET ABOVE CHICAGO CITY DATUM AND LYING ABOVE A HORIZONTAL PLANE HAVING

# UNOFFICIAL COPY

AN ELEVATION OF +31.08 FEET ABOVE CHICAGO CITY DATUM, AND LYING WITHIN ITS HORIZONTAL BOUNDARY PROJECTED VERTICALLY AND DESCRIBED AS FOLLOWS: COMMENCING AT THE NORTHEAST CORNER OF LOT 16 AFORESAID; THENCE SOUTH 01°46'13" EAST ALONG THE EAST LINE THEREOF 6.98 FEET; THENCE SOUTH 88°23'27" WEST 6.81 FEET TO THE POINT OF BEGINNING; THENCE SOUTH 01°36'33" EAST 48.43 FEET; THENCE SOUTH 88°23'27" WEST 30.14 FEET; THENCE NORTH 01°36'33" WEST 13.34 FEET; THENCE NORTH 88°23'27" EAST 6.32 FEET; THENCE NORTH 01°36'33" WEST 6.50 FEET; THENCE SOUTH 88°23'27" WEST 6.10 FEET; THENCE SOUTH 01°36'33" EAST 0.67 FEET; THENCE SOUTH 88°23'27" WEST 2.93 FEET; THENCE NORTH 01°36'33" WEST 4.77 FEET; THENCE SOUTH 88°23'27" WEST 3.21 FEET; THENCE NORTH 01°36'33" WEST 2.77 FEET; THENCE SOUTH 84°15'03" WEST 20.74 FEET; THENCE SOUTH 05°44'57" EAST 8.85 FEET; THENCE SOUTH 84°15'03" WEST 2.43 FEET; THENCE NORTH 05°44'57" WEST 0.66 FEET; THENCE SOUTH 84°15'03" WEST 5.66 FEET; THENCE SOUTH 05°44'57" EAST 0.66 FEET; THENCE SOUTH 84°15'03" WEST 29.31 FEET; THENCE NORTH 05°44'57" WEST 0.66 FEET; THENCE SOUTH 84°15'03" WEST 5.66 FEET; THENCE SOUTH 05°44'57" EAST 0.66 FEET; THENCE SOUTH 84°15'03" WEST 14.73 FEET; THENCE NORTH 05°44'57" WEST 0.66 FEET; THENCE SOUTH 84°15'03" WEST 5.66 FEET; THENCE SOUTH 05°44'57" EAST 0.66 FEET; THENCE SOUTH 84°15'03" WEST 13.92 FEET; THENCE NORTH 05°44'57" WEST 0.66 FEET; THENCE SOUTH 84°15'03" WEST 5.66 FEET; THENCE SOUTH 05°44'57" EAST 0.66 FEET; THENCE SOUTH 84°15'03" WEST 35.40 FEET; THENCE NORTH 05°44'57" WEST 0.66 FEET; THENCE SOUTH 84°15'03" WEST 5.66 FEET; THENCE SOUTH 05°44'57" EAST 0.66 FEET; THENCE SOUTH 84°15'03" WEST 9.25 FEET; THENCE SOUTH 88°23'27" WEST 6.85 FEET; THENCE NORTH 01°36'33" WEST 0.66 FEET; THENCE SOUTH 88°23'27" WEST 5.66 FEET; THENCE SOUTH 01°36'33" EAST 0.66 FEET; THENCE SOUTH 88°23'27" WEST 6.57 FEET; THENCE NORTH 01°36'33" WEST 26.97 FEET; THENCE NORTH 88°23'27" EAST 19.20 FEET; THENCE NORTH 84°15'03" EAST 153.32 FEET; THENCE NORTH 01°36'33" WEST 3.63 FEET; THENCE NORTH 88°23'27" EAST 36.04 FEET TO THE POINT OF BEGINNING, IN COOK COUNTY, ILLINOIS;

ALSO EXCEPT

PARCEL L2-2

THAT PART OF LOT 16 IN PLAT 1 ROOSEVELT SQUARE SUBDIVISION, IN THE EAST HALF OF THE SOUTHWEST QUARTER OF SECTION 17, TOWNSHIP 39 NORTH, RANGE 14 EAST OF THE THIRD PRINCIPAL MERIDIAN, ACCORDING TO A PLAT THEREOF RECORDED MAY 27, 2004, AS DOCUMENT NO. 0414831142, LYING BELOW A HORIZONTAL PLANE HAVING AN ELEVATION OF +41.75 FEET ABOVE CHICAGO CITY DATUM AND LYING ABOVE A HORIZONTAL PLANE HAVING AN ELEVATION OF +31.08 FEET ABOVE CHICAGO CITY DATUM, AND LYING WITHIN ITS HORIZONTAL BOUNDARY PROJECTED VERTICALLY AND DESCRIBED AS FOLLOWS: COMMENCING AT THE NORTHEAST CORNER OF LOT 16 AFORESAID; THENCE SOUTH 01°46'13" EAST ALONG THE EAST LINE THEREOF 78.99 FEET; THENCE SOUTH 88°23'27" WEST 7.01 FEET TO THE POINT OF BEGINNING; THENCE SOUTH 01°36'33" EAST 26.53 FEET; THENCE SOUTH 88°23'27" WEST 36.04 FEET; THENCE NORTH 01°36'33" WEST 26.53 FEET; THENCE NORTH 88°23'27" EAST 36.04 FEET TO THE POINT OF BEGINNING, IN COOK COUNTY, ILLINOIS;

ALSO EXCEPT

PARCEL L2-3

# UNOFFICIAL COPY

THAT PART OF LOT 16 IN PLAT 1 ROOSEVELT SQUARE SUBDIVISION, IN THE EAST HALF OF THE SOUTHWEST QUARTER OF SECTION 17, TOWNSHIP 39 NORTH, RANGE 14 EAST OF THE THIRD PRINCIPAL MERIDIAN, ACCORDING TO A PLAT THEREOF RECORDED MAY 27, 2004, AS DOCUMENT NO. 0414831142, LYING BELOW A HORIZONTAL PLANE HAVING AN ELEVATION OF +41.75 FEET ABOVE CHICAGO CITY DATUM AND LYING ABOVE A HORIZONTAL PLANE HAVING AN ELEVATION OF +31.08 FEET ABOVE CHICAGO CITY DATUM, AND LYING WITHIN ITS HORIZONTAL BOUNDARY PROJECTED VERTICALLY AND DESCRIBED AS FOLLOWS: COMMENCING AT THE NORTHEAST CORNER OF LOT 16 AFORESAID; THENCE SOUTH 01°46'13" EAST ALONG THE EAST LINE THEREOF 73.68 FEET; THENCE SOUTH 88°23'27" WEST 90.41 FEET TO THE POINT OF BEGINNING; THENCE SOUTH 84°15'03" WEST 105.88 FEET; THENCE SOUTH 88°23'27" WEST 19.16 FEET; THENCE NORTH 01°36'33" WEST 26.97 FEET; THENCE NORTH 88°23'27" EAST 6.49 FEET; THENCE SOUTH 01°36'33" EAST 0.66 FEET; THENCE NORTH 88°23'27" EAST 5.66 FEET; THENCE NORTH 01°36'33" WEST 0.66 FEET; THENCE NORTH 88°23'27" EAST 7.89 FEET; THENCE SOUTH 01°36'33" EAST 8.82 FEET; THENCE NORTH 84°15'03" EAST 20.65 FEET; THENCE NORTH 05°44'57" WEST 8.85 FEET; THENCE NORTH 84°15'03" EAST 2.60 FEET; THENCE SOUTH 05°44'57" EAST 0.66 FEET; THENCE NORTH 84°15'03" EAST 5.66 FEET; THENCE NORTH 05°44'57" WEST 0.66 FEET; THENCE NORTH 84°15'03" EAST 26.19 FEET; THENCE SOUTH 05°44'57" EAST 0.66 FEET; THENCE NORTH 84°15'03" EAST 5.66 FEET; THENCE NORTH 05°44'57" WEST 0.66 FEET; THENCE NORTH 84°15'03" EAST 3.49 FEET; THENCE SOUTH 05°44'57" EAST 5.55 FEET; THENCE NORTH 84°15'03" EAST 21.55 FEET; THENCE NORTH 05°44'57" WEST 5.55 FEET; THENCE NORTH 84°15'03" EAST 3.44 FEET; THENCE SOUTH 05°44'57" EAST 0.66 FEET; THENCE NORTH 84°15'03" EAST 5.66 FEET; THENCE NORTH 05°44'57" WEST 0.66 FEET; THENCE NORTH 84°15'03" EAST 8.78 FEET; THENCE SOUTH 05°44'57" EAST 26.89 FEET TO THE POINT OF BEGINNING, IN COOK COUNTY, ILLINOIS;

ALSO EXCEPT

PARCEL L2-4

THAT PART OF LOT 16 IN PLAT 1 ROOSEVELT SQUARE SUBDIVISION, IN THE EAST HALF OF THE SOUTHWEST QUARTER OF SECTION 17, TOWNSHIP 39 NORTH, RANGE 14 EAST OF THE THIRD PRINCIPAL MERIDIAN, ACCORDING TO A PLAT THEREOF RECORDED MAY 27, 2004, AS DOCUMENT NO. 0414831142, LYING BELOW A HORIZONTAL PLANE HAVING AN ELEVATION OF +41.75 FEET ABOVE CHICAGO CITY DATUM AND LYING ABOVE A HORIZONTAL PLANE HAVING AN ELEVATION OF +31.08 FEET ABOVE CHICAGO CITY DATUM, AND LYING WITHIN ITS HORIZONTAL BOUNDARY PROJECTED VERTICALLY AND DESCRIBED AS FOLLOWS: COMMENCING AT THE NORTHEAST CORNER OF LOT 16 AFORESAID; THENCE SOUTH 88°23'27" WEST ALONG THE NORTH LINE THEREOF 233.94 FEET; THENCE SOUTH 01°36'33" EAST 42.05 FEET TO THE POINT OF BEGINNING; THENCE SOUTH 01°36'33" EAST 12.31 FEET; THENCE SOUTH 88°23'27" WEST 5.55 FEET; THENCE SOUTH 01°36'33" EAST 19.64 FEET; THENCE SOUTH 88°23'27" WEST 19.61 FEET; THENCE NORTH 01°36'33" WEST 31.94 FEET; THENCE NORTH 88°23'27" EAST 25.16 FEET TO THE POINT OF BEGINNING, IN COOK COUNTY, ILLINOIS;

ALSO EXCEPT

PARCEL L3-1

THAT PART OF LOT 16 IN PLAT 1 ROOSEVELT SQUARE SUBDIVISION, IN THE EAST HALF OF THE SOUTHWEST QUARTER OF SECTION 17, TOWNSHIP 39 NORTH, RANGE 14 EAST OF THE

# UNOFFICIAL COPY

THIRD PRINCIPAL MERIDIAN, ACCORDING TO A PLAT THEREOF RECORDED MAY 27, 2004, AS DOCUMENT NO. 0414831142, LYING BELOW A HORIZONTAL PLANE HAVING AN ELEVATION OF +52.92 FEET ABOVE CHICAGO CITY DATUM AND LYING ABOVE A HORIZONTAL PLANE HAVING AN ELEVATION OF +41.75 FEET ABOVE CHICAGO CITY DATUM, AND LYING WITHIN ITS HORIZONTAL BOUNDARY PROJECTED VERTICALLY AND DESCRIBED AS FOLLOWS: COMMENCING AT THE NORTHEAST CORNER OF LOT 16 AFORESAID; THENCE SOUTH 01°46'13" EAST ALONG THE EAST LINE THEREOF 6.98 FEET; THENCE SOUTH 88°23'27" WEST 6.81 FEET TO THE POINT OF BEGINNING; THENCE SOUTH 01°36'33" EAST 72.01 FEET; THENCE SOUTH 88°23'27" WEST 30.14 FEET; THENCE NORTH 01°36'33" WEST 10.90 FEET; THENCE NORTH 88°23'27" EAST 0.66 FEET; THENCE NORTH 01°36'33" WEST 5.66 FEET; THENCE SOUTH 88°23'27" WEST 0.66 FEET; THENCE NORTH 01°36'33" WEST 20.36 FEET; THENCE NORTH 88°23'27" EAST 6.32 FEET; THENCE NORTH 01°36'33" WEST 6.50 FEET; THENCE SOUTH 88°23'27" WEST 6.10 FEET; THENCE SOUTH 01°36'33" EAST 0.67 FEET; THENCE SOUTH 88°23'27" WEST 2.93 FEET; THENCE NORTH 01°36'33" WEST 4.77 FEET; THENCE SOUTH 88°23'27" WEST 3.21 FEET; THENCE NORTH 01°36'33" WEST 24.49 FEET; THENCE NORTH 88°23'27" EAST 36.06 FEET TO THE POINT OF BEGINNING, IN COOK COUNTY, ILLINOIS;

ALSO EXCEPT

PARCEL L3-2

THAT PART OF LOT 16 IN PLAT 1 ROOSEVELT SQUARE SUBDIVISION, IN THE EAST HALF OF THE SOUTHWEST QUARTER OF SECTION 17, TOWNSHIP 39 NORTH, RANGE 14 EAST OF THE THIRD PRINCIPAL MERIDIAN, ACCORDING TO A PLAT THEREOF RECORDED MAY 27, 2004, AS DOCUMENT NO. 0414831142, LYING BELOW A HORIZONTAL PLANE HAVING AN ELEVATION OF +52.92 FEET ABOVE CHICAGO CITY DATUM AND LYING ABOVE A HORIZONTAL PLANE HAVING AN ELEVATION OF +41.75 FEET ABOVE CHICAGO CITY DATUM, AND LYING WITHIN ITS HORIZONTAL BOUNDARY PROJECTED VERTICALLY AND DESCRIBED AS FOLLOWS: COMMENCING AT THE NORTHEAST CORNER OF LOT 16 AFORESAID; THENCE SOUTH 01°46'13" EAST ALONG THE EAST LINE THEREOF 81.32 FEET; THENCE SOUTH 88°23'27" WEST 43.08 FEET; THENCE NORTH 01°36'33" WEST 11.07 FEET TO THE POINT OF BEGINNING; THENCE SOUTH 84°15'03" WEST 47.48 FEET; THENCE NORTH 05°44'57" WEST 20.62 FEET; THENCE NORTH 84°15'03" EAST 13.32 FEET; THENCE NORTH 05°44'57" WEST 6.27 FEET; THENCE NORTH 84°15'03" EAST 7.77 FEET; THENCE SOUTH 05°44'57" EAST 0.66 FEET; THENCE NORTH 84°15'03" EAST 5.66 FEET; THENCE NORTH 05°44'57" WEST 0.66 FEET; THENCE NORTH 84°15'03" EAST 3.38 FEET; THENCE SOUTH 05°44'57" EAST 10.28 FEET; THENCE NORTH 84°15'03" EAST 18.55 FEET; THENCE SOUTH 01°36'33" EAST 16.65 FEET TO THE POINT OF BEGINNING, IN COOK COUNTY, ILLINOIS;

ALSO EXCEPT

PARCEL L3-3

THAT PART OF LOT 16 IN PLAT 1 ROOSEVELT SQUARE SUBDIVISION, IN THE EAST HALF OF THE SOUTHWEST QUARTER OF SECTION 17, TOWNSHIP 39 NORTH, RANGE 14 EAST OF THE THIRD PRINCIPAL MERIDIAN, ACCORDING TO A PLAT THEREOF RECORDED MAY 27, 2004, AS DOCUMENT NO. 0414831142, LYING BELOW A HORIZONTAL PLANE HAVING AN ELEVATION OF +52.92 FEET ABOVE CHICAGO CITY DATUM AND LYING ABOVE A HORIZONTAL PLANE HAVING AN ELEVATION OF +41.75 FEET ABOVE CHICAGO CITY DATUM, AND LYING WITHIN ITS

# UNOFFICIAL COPY

HORIZONTAL BOUNDARY PROJECTED VERTICALLY AND DESCRIBED AS FOLLOWS: COMMENCING AT THE NORTHEAST CORNER OF LOT 16 AFORESAID; THENCE SOUTH 01°46'13" EAST ALONG THE EAST LINE THEREOF 81.32 FEET; THENCE SOUTH 88°23'27" WEST 196.04 FEET TO THE POINT OF BEGINNING; THENCE SOUTH 88°23'27" WEST 19.16 FEET; THENCE NORTH 01°36'33" WEST 26.97 FEET; THENCE NORTH 88°23'27" EAST 6.49 FEET; THENCE SOUTH 01°36'33" EAST 0.66 FEET; THENCE NORTH 88°23'27" EAST 5.66 FEET; THENCE NORTH 01°36'33" WEST 0.66 FEET; THENCE NORTH 88°23'27" EAST 7.89 FEET; THENCE SOUTH 01°36'33" EAST 8.82 FEET; THENCE NORTH 84°15'03" EAST 20.65 FEET; THENCE NORTH 05°44'57" WEST 8.85 FEET; THENCE NORTH 84°15'03" EAST 2.60 FEET; THENCE SOUTH 05°44'57" EAST 0.66 FEET; THENCE NORTH 84°15'03" EAST 5.66 FEET; THENCE NORTH 05°44'57" WEST 0.66 FEET; THENCE NORTH 84°15'03" EAST 26.19 FEET; THENCE SOUTH 05°44'57" EAST 0.66 FEET; THENCE NORTH 84°15'03" EAST 5.66 FEET; THENCE NORTH 05°44'57" WEST 0.66 FEET; THENCE NORTH 84°15'03" EAST 3.49 FEET; THENCE SOUTH 05°44'57" EAST 5.55 FEET; THENCE NORTH 84°15'03" EAST 10.79 FEET; THENCE SOUTH 05°44'57" EAST 21.34 FEET; THENCE SOUTH 84°15'03" WEST 77.24 FEET TO THE POINT OF BEGINNING, IN COOK COUNTY, ILLINOIS;

ALSO EXCEPT  
PARCEL L3-4

THAT PART OF LOT 16 IN PLAT 1 ROOSEVELT SQUARE SUBDIVISION, IN THE EAST HALF OF THE SOUTHWEST QUARTER OF SECTION 17, TOWNSHIP 39 NORTH, RANGE 14 EAST OF THE THIRD PRINCIPAL MERIDIAN, ACCORDING TO A PLAT THEREOF RECORDED MAY 27, 2004, AS DOCUMENT NO. 0414831142, LYING BELOW A HORIZONTAL PLANE HAVING AN ELEVATION OF +52.92 FEET ABOVE CHICAGO CITY DATUM AND LYING ABOVE A HORIZONTAL PLANE HAVING AN ELEVATION OF +41.75 FEET ABOVE CHICAGO CITY DATUM, AND LYING WITHIN ITS HORIZONTAL BOUNDARY PROJECTED VERTICALLY AND DESCRIBED AS FOLLOWS: COMMENCING AT THE NORTHEAST CORNER OF LOT 16 AFORESAID; THENCE SOUTH 88°23'27" WEST ALONG THE NORTH LINE THEREOF 90.36 FEET; THENCE SOUTH 01°36'33" EAST 14.05 FEET TO THE POINT OF BEGINNING; THENCE SOUTH 05°44'57" EAST 26.89 FEET; THENCE SOUTH 84°15'03" WEST 11.81 FEET; THENCE NORTH 05°44'57" WEST 0.66 FEET; THENCE SOUTH 84°15'03" WEST 5.66 FEET; THENCE SOUTH 05°44'57" EAST 0.66 FEET; THENCE SOUTH 84°15'03" WEST 14.73 FEET; THENCE NORTH 05°44'57" WEST 0.66 FEET; THENCE SOUTH 84°15'03" WEST 5.66 FEET; THENCE SOUTH 05°44'57" EAST 0.66 FEET; THENCE SOUTH 84°15'03" WEST 6.64 FEET; THENCE NORTH 05°44'57" WEST 26.89 FEET; THENCE NORTH 84°15'03" EAST 44.50 FEET TO THE POINT OF BEGINNING, IN COOK COUNTY, ILLINOIS;

ALSO EXCEPT  
PARCEL L3-5

THAT PART OF LOT 16 IN PLAT 1 ROOSEVELT SQUARE SUBDIVISION, IN THE EAST HALF OF THE SOUTHWEST QUARTER OF SECTION 17, TOWNSHIP 39 NORTH, RANGE 14 EAST OF THE THIRD PRINCIPAL MERIDIAN, ACCORDING TO A PLAT THEREOF RECORDED MAY 27, 2004, AS DOCUMENT NO. 0414831142, LYING BELOW A HORIZONTAL PLANE HAVING AN ELEVATION OF +52.92 FEET ABOVE CHICAGO CITY DATUM AND LYING ABOVE A HORIZONTAL PLANE HAVING AN ELEVATION OF +41.75 FEET ABOVE CHICAGO CITY DATUM, AND LYING WITHIN ITS HORIZONTAL BOUNDARY PROJECTED VERTICALLY AND DESCRIBED AS FOLLOWS: COMMENCING AT THE NORTHEAST CORNER OF LOT 16 AFORESAID; THENCE SOUTH 88°23'27"

# UNOFFICIAL COPY

WEST ALONG THE NORTH LINE THEREOF 159.16 FEET; THENCE SOUTH 01°36'33" EAST 19.03 FEET TO THE POINT OF BEGINNING; THENCE SOUTH 05°44'57" EAST 26.89 FEET; THENCE SOUTH 84°15'03" WEST 23.86 FEET; THENCE NORTH 05°44'57" WEST 0.66 FEET; THENCE SOUTH 84°15'03" WEST 5.66 FEET; THENCE SOUTH 05°44'57" EAST 0.66 FEET; THENCE SOUTH 84°15'03" WEST 9.25 FEET; THENCE SOUTH 88°23'27" WEST 6.85 FEET; THENCE NORTH 01°36'33" WEST 0.66 FEET; THENCE SOUTH 88°23'27" WEST 5.66 FEET; THENCE SOUTH 01°36'33" EAST 0.66 FEET; THENCE SOUTH 88°23'27" WEST 18.35 FEET; THENCE NORTH 01°36'33" WEST 0.66 FEET; THENCE SOUTH 88°23'27" WEST 7.20 FEET; THENCE SOUTH 01°36'33" EAST 6.37 FEET; THENCE SOUTH 88°23'27" WEST 5.55 FEET; THENCE SOUTH 01°36'33" EAST 19.64 FEET; THENCE SOUTH 88°23'27" WEST 19.61 FEET; THENCE NORTH 01°36'33" WEST 52.31 FEET; THENCE NORTH 88°23'27" EAST 63.35 FEET; THENCE NORTH 84°15'03" EAST 36.69 FEET TO THE POINT OF BEGINNING, IN COOK COUNTY, ILLINOIS;

ALSO EXCEPT

PARCEL L4-1

THAT PART OF LOT 16 IN PLAT 1 ROOSEVELT SQUARE SUBDIVISION, IN THE EAST HALF OF THE SOUTHWEST QUARTER OF SECTION 17, TOWNSHIP 39 NORTH, RANGE 14 EAST OF THE THIRD PRINCIPAL MERIDIAN, ACCORDING TO A PLAT THEREOF RECORDED MAY 27, 2004, AS DOCUMENT NO. 0414831142, LYING BELOW A HORIZONTAL PLANE HAVING AN ELEVATION OF +63.58 FEET ABOVE CHICAGO CITY DATUM AND LYING ABOVE A HORIZONTAL PLANE HAVING AN ELEVATION OF +52.92 FEET ABOVE CHICAGO CITY DATUM, AND LYING WITHIN ITS HORIZONTAL BOUNDARY PROJECTED VERTICALLY AND DESCRIBED AS FOLLOWS: COMMENCING AT THE NORTHEAST CORNER OF LOT 16 AFORESAID; THENCE SOUTH 01°46'13" EAST ALONG THE EAST LINE THEREOF 10.61 FEET; THENCE SOUTH 88°23'27" WEST 42.88 FEET TO THE POINT OF BEGINNING; THENCE SOUTH 01°36'33" EAST 18.09 FEET; THENCE SOUTH 84°15'03" WEST 20.74 FEET; THENCE SOUTH 05°44'57" EAST 8.85 FEET; THENCE SOUTH 84°15'03" WEST 2.43 FEET; THENCE NORTH 05°44'57" WEST 0.66 FEET; THENCE SOUTH 84°15'03" WEST 5.66 FEET; THENCE SOUTH 05°44'57" EAST 0.66 FEET; THENCE SOUTH 84°15'03" WEST 17.51 FEET; THENCE NORTH 05°44'57" WEST 26.89 FEET; THENCE NORTH 84°15'03" EAST 47.64 FEET TO THE POINT OF BEGINNING, IN COOK COUNTY, ILLINOIS;

ALSO EXCEPT

PARCEL L4-2

THAT PART OF LOT 16 IN PLAT 1 ROOSEVELT SQUARE SUBDIVISION, IN THE EAST HALF OF THE SOUTHWEST QUARTER OF SECTION 17, TOWNSHIP 39 NORTH, RANGE 14 EAST OF THE THIRD PRINCIPAL MERIDIAN, ACCORDING TO A PLAT THEREOF RECORDED MAY 27, 2004, AS DOCUMENT NO. 0414831142, LYING BELOW A HORIZONTAL PLANE HAVING AN ELEVATION OF +63.58 FEET ABOVE CHICAGO CITY DATUM AND LYING ABOVE A HORIZONTAL PLANE HAVING AN ELEVATION OF +52.92 FEET ABOVE CHICAGO CITY DATUM, AND LYING WITHIN ITS HORIZONTAL BOUNDARY PROJECTED VERTICALLY AND DESCRIBED AS FOLLOWS: COMMENCING AT THE NORTHEAST CORNER OF LOT 16 AFORESAID; THENCE SOUTH 88°23'27" WEST ALONG THE NORTH LINE THEREOF 114.78 FEET; THENCE SOUTH 01°36'33" EAST 15.82 FEET TO THE POINT OF BEGINNING; THENCE SOUTH 05°44'57" EAST 26.89 FEET; THENCE SOUTH 84°15'03" WEST 7.72 FEET; THENCE NORTH 05°44'57" WEST 0.66 FEET; THENCE SOUTH 84°15'03" WEST 5.66 FEET; THENCE SOUTH 05°44'57" EAST 0.66 FEET; THENCE SOUTH 84°15'03"

# UNOFFICIAL COPY

WEST 13.92 FEET; THENCE NORTH 05°44'57" WEST 0.66 FEET; THENCE SOUTH 84°15'03" WEST 5.66 FEET; THENCE SOUTH 05°44'57" EAST 0.66 FEET; THENCE SOUTH 84°15'03" WEST 11.54 FEET; THENCE NORTH 05°44'57" WEST 26.89 FEET; THENCE NORTH 84°15'03" EAST 44.50 FEET TO THE POINT OF BEGINNING, IN COOK COUNTY, ILLINOIS;

ALSO EXCEPT

PARCEL L4-3

THAT PART OF LOT 16 IN PLAT 1 ROOSEVELT SQUARE SUBDIVISION, IN THE EAST HALF OF THE SOUTHWEST QUARTER OF SECTION 17, TOWNSHIP 39 NORTH, RANGE 14 EAST OF THE THIRD PRINCIPAL MERIDIAN, ACCORDING TO A PLAT THEREOF RECORDED MAY 27, 2004, AS DOCUMENT NO. 0414831142, LYING BELOW A HORIZONTAL PLANE HAVING AN ELEVATION OF +63.58 FEET ABOVE CHICAGO CITY DATUM AND LYING ABOVE A HORIZONTAL PLANE HAVING AN ELEVATION OF +52.92 FEET ABOVE CHICAGO CITY DATUM, AND LYING WITHIN ITS HORIZONTAL BOUNDARY PROJECTED VERTICALLY AND DESCRIBED AS FOLLOWS: COMMENCING AT THE NORTHEAST CORNER OF LOT 16 AFORESAID; THENCE SOUTH 88°23'27" WEST ALONG THE NORTH LINE THEREOF 194.96 FEET; THENCE SOUTH 01°36'33" EAST 21.68 FEET TO THE POINT OF BEGINNING; THENCE SOUTH 01°36'33" EAST 26.97 FEET; THENCE SOUTH 88°23'27" WEST 7.77 FEET; THENCE NORTH 01°36'33" WEST 0.66 FEET; THENCE SOUTH 88°23'27" WEST 5.66 FEET; THENCE SOUTH 01°36'33" EAST 0.66 FEET; THENCE SOUTH 88°23'27" WEST 18.35 FEET; THENCE NORTH 01°36'33" WEST 0.66 FEET; THENCE SOUTH 88°23'27" WEST 7.20 FEET; THENCE NORTH 01°36'33" WEST 5.24 FEET; THENCE SOUTH 88°23'27" WEST 25.16 FEET; THENCE NORTH 01°36'33" WEST 20.37 FEET; THENCE NORTH 88°23'27" EAST 64.14 FEET TO THE POINT OF BEGINNING, IN COOK COUNTY, ILLINOIS;

ALSO EXCEPT

PARCEL L4-4

THAT PART OF LOT 16 IN PLAT 1 ROOSEVELT SQUARE SUBDIVISION, IN THE EAST HALF OF THE SOUTHWEST QUARTER OF SECTION 17, TOWNSHIP 39 NORTH, RANGE 14 EAST OF THE THIRD PRINCIPAL MERIDIAN, ACCORDING TO A PLAT THEREOF RECORDED MAY 27, 2004, AS DOCUMENT NO. 0414831142, LYING BELOW A HORIZONTAL PLANE HAVING AN ELEVATION OF +63.58 FEET ABOVE CHICAGO CITY DATUM AND LYING ABOVE A HORIZONTAL PLANE HAVING AN ELEVATION OF +52.92 FEET ABOVE CHICAGO CITY DATUM, AND LYING WITHIN ITS HORIZONTAL BOUNDARY PROJECTED VERTICALLY AND DESCRIBED AS FOLLOWS: COMMENCING AT THE NORTHEAST CORNER OF LOT 16 AFORESAID; THENCE SOUTH 01°46'13" EAST ALONG THE EAST LINE THEREOF 73.68 FEET; THENCE SOUTH 88°23'27" WEST 90.41 FEET TO THE POINT OF BEGINNING; THENCE SOUTH 84°15'03" WEST 57.30 FEET; THENCE NORTH 05°44'57" WEST 26.89 FEET; THENCE NORTH 84°15'03" EAST 8.73 FEET; THENCE SOUTH 05°44'57" EAST 0.66 FEET; THENCE NORTH 84°15'03" EAST 5.66 FEET; THENCE NORTH 05°44'57" WEST 0.66 FEET; THENCE NORTH 84°15'03" EAST 3.49 FEET; THENCE SOUTH 05°44'57" EAST 5.55 FEET; THENCE NORTH 84°15'03" EAST 21.55 FEET; THENCE NORTH 05°44'57" WEST 5.55 FEET; THENCE NORTH 84°15'03" EAST 3.43 FEET; THENCE SOUTH 05°44'57" EAST 0.66 FEET; THENCE NORTH 84°15'03" EAST 5.66 FEET; THENCE NORTH 05°44'57" WEST 0.66 FEET; THENCE NORTH 84°15'03" EAST 8.78 FEET; THENCE SOUTH 05°44'57" EAST 26.89 FEET TO THE POINT OF BEGINNING, IN COOK COUNTY, ILLINOIS;

# UNOFFICIAL COPY

ALSO EXCEPT

PARCEL L4-5

THAT PART OF LOT 16 IN PLAT 1 ROOSEVELT SQUARE SUBDIVISION, IN THE EAST HALF OF THE SOUTHWEST QUARTER OF SECTION 17, TOWNSHIP 39 NORTH, RANGE 14 EAST OF THE THIRD PRINCIPAL MERIDIAN, ACCORDING TO A PLAT THEREOF RECORDED MAY 27, 2004, AS DOCUMENT NO. 0414831142, LYING BELOW A HORIZONTAL PLANE HAVING AN ELEVATION OF +63.58 FEET ABOVE CHICAGO CITY DATUM AND LYING ABOVE A HORIZONTAL PLANE HAVING AN ELEVATION OF +52.92 FEET ABOVE CHICAGO CITY DATUM, AND LYING WITHIN ITS HORIZONTAL BOUNDARY PROJECTED VERTICALLY AND DESCRIBED AS FOLLOWS: COMMENCING AT THE NORTHEAST CORNER OF LOT 16 AFORESAID; THENCE SOUTH 01°46'13" EAST ALONG THE EAST LINE THEREOF 81.32 FEET; THENCE SOUTH 88°23'27" WEST 195.15 FEET TO THE POINT OF BEGINNING; THENCE SOUTH 88°23'27" WEST 44.57 FEET; THENCE NORTH 01°36'33" WEST 26.97 FEET; THENCE NORTH 88°23'27" EAST 5.55 FEET; THENCE SOUTH 01°36'33" EAST 0.66 FEET; THENCE NORTH 88°23'27" EAST 7.20 FEET; THENCE NORTH 01°36'33" WEST 0.66 FEET; THENCE NORTH 88°23'27" EAST 18.26 FEET; THENCE SOUTH 01°36'33" EAST 0.66 FEET; THENCE NORTH 88°23'27" EAST 5.66 FEET; THENCE NORTH 01°36'33" WEST 0.66 FEET; THENCE NORTH 88°23'27" EAST 7.89 FEET; THENCE SOUTH 01°36'33" EAST 26.97 FEET TO THE POINT OF BEGINNING, IN COOK COUNTY, ILLINOIS;

ALSO EXCEPT

PARCEL L5-1

THAT PART OF LOT 16 IN PLAT 1 ROOSEVELT SQUARE SUBDIVISION, IN THE EAST HALF OF THE SOUTHWEST QUARTER OF SECTION 17, TOWNSHIP 39 NORTH, RANGE 14 EAST OF THE THIRD PRINCIPAL MERIDIAN, ACCORDING TO A PLAT THEREOF RECORDED MAY 27, 2004, AS DOCUMENT NO. 0414831142, LYING BELOW A HORIZONTAL PLANE HAVING AN ELEVATION OF +74.25 FEET ABOVE CHICAGO CITY DATUM AND LYING ABOVE A HORIZONTAL PLANE HAVING AN ELEVATION OF +63.58 FEET ABOVE CHICAGO CITY DATUM, AND LYING WITHIN ITS HORIZONTAL BOUNDARY PROJECTED VERTICALLY AND DESCRIBED AS FOLLOWS: COMMENCING AT THE NORTHEAST CORNER OF LOT 16 AFORESAID; THENCE SOUTH 01°46'13" EAST ALONG THE EAST LINE THEREOF 10.61 FEET; THENCE SOUTH 88°23'27" WEST 42.88 FEET TO THE POINT OF BEGINNING; THENCE SOUTH 01°36'33" EAST 18.09 FEET; THENCE SOUTH 84°15'03" WEST 20.74 FEET; THENCE SOUTH 05°44'57" EAST 8.85 FEET; THENCE SOUTH 84°15'03" WEST 2.43 FEET; THENCE NORTH 05°44'57" WEST 0.66 FEET; THENCE SOUTH 84°15'03" WEST 5.66 FEET; THENCE SOUTH 05°44'57" EAST 0.66 FEET; THENCE SOUTH 84°15'03" WEST 29.31 FEET; THENCE NORTH 05°44'57" WEST 0.66 FEET; THENCE SOUTH 84°15'03" WEST 5.66 FEET; THENCE SOUTH 05°44'57" EAST 0.66 FEET; THENCE SOUTH 84°15'03" WEST 14.73 FEET; THENCE NORTH 05°44'57" WEST 0.66 FEET; THENCE SOUTH 84°15'03" WEST 5.66 FEET; THENCE SOUTH 05°44'57" EAST 0.66 FEET; THENCE SOUTH 84°15'03" WEST 13.92 FEET; THENCE NORTH 05°44'57" WEST 0.66 FEET; THENCE SOUTH 84°15'03" WEST 5.66 FEET; THENCE SOUTH 05°44'57" EAST 0.66 FEET; THENCE SOUTH 84°15'03" WEST 11.54 FEET; THENCE NORTH 05°44'57" WEST 26.89 FEET; THENCE NORTH 84°15'03" EAST 116.62 FEET TO THE POINT OF BEGINNING, IN COOK COUNTY, ILLINOIS;

ALSO EXCEPT

PARCEL L5-2



# UNOFFICIAL COPY

THAT PART OF LOT 16 IN PLAT 1 ROOSEVELT SQUARE SUBDIVISION, IN THE EAST HALF OF THE SOUTHWEST QUARTER OF SECTION 17, TOWNSHIP 39 NORTH, RANGE 14 EAST OF THE THIRD PRINCIPAL MERIDIAN, ACCORDING TO A PLAT THEREOF RECORDED MAY 27, 2004, AS DOCUMENT NO. 0414831142, LYING BELOW A HORIZONTAL PLANE HAVING AN ELEVATION OF +74.25 FEET ABOVE CHICAGO CITY DATUM AND LYING ABOVE A HORIZONTAL PLANE HAVING AN ELEVATION OF +63.58 FEET ABOVE CHICAGO CITY DATUM, AND LYING WITHIN ITS HORIZONTAL BOUNDARY PROJECTED VERTICALLY AND DESCRIBED AS FOLLOWS: COMMENCING AT THE NORTHEAST CORNER OF LOT 16 AFORESAID; THENCE SOUTH  $01^{\circ}46'13''$  EAST ALONG THE EAST LINE THEREOF 70.25 FEET; THENCE SOUTH  $88^{\circ}23'27''$  WEST 43.05 FEET TO THE POINT OF BEGINNING; THENCE SOUTH  $84^{\circ}15'03''$  WEST 76.12 FEET; THENCE NORTH  $05^{\circ}44'57''$  WEST 21.34 FEET; THENCE NORTH  $84^{\circ}15'03''$  EAST 10.77 FEET; THENCE NORTH  $05^{\circ}44'57''$  WEST 5.55 FEET; THENCE NORTH  $84^{\circ}15'03''$  EAST 3.43 FEET; THENCE SOUTH  $05^{\circ}44'57''$  EAST 0.66 FEET; THENCE NORTH  $84^{\circ}15'03''$  EAST 5.66 FEET; THENCE NORTH  $05^{\circ}44'57''$  WEST 0.66 FEET; THENCE NORTH  $84^{\circ}15'03''$  EAST 8.78 FEET; THENCE SOUTH  $05^{\circ}44'57''$  EAST 6.27 FEET; THENCE NORTH  $84^{\circ}15'03''$  EAST 13.32 FEET; THENCE NORTH  $05^{\circ}44'57''$  WEST 6.27 FEET; THENCE NORTH  $84^{\circ}15'03''$  EAST 7.77 FEET; THENCE SOUTH  $05^{\circ}44'57''$  EAST 0.66 FEET; THENCE NORTH  $84^{\circ}15'03''$  EAST 5.66 FEET; THENCE NORTH  $05^{\circ}44'57''$  WEST 0.66 FEET; THENCE NORTH  $84^{\circ}15'03''$  EAST 3.38 FEET; THENCE SOUTH  $05^{\circ}44'57''$  EAST 10.28 FEET; THENCE NORTH  $84^{\circ}15'03''$  EAST 18.55 FEET; THENCE SOUTH  $01^{\circ}36'33''$  EAST 16.65 FEET TO THE POINT OF BEGINNING, IN COOK COUNTY, ILLINOIS;

ALSO EXCEPT

PARCEL L5-3

THAT PART OF LOT 16 IN PLAT 1 ROOSEVELT SQUARE SUBDIVISION, IN THE EAST HALF OF THE SOUTHWEST QUARTER OF SECTION 17, TOWNSHIP 39 NORTH, RANGE 14 EAST OF THE THIRD PRINCIPAL MERIDIAN, ACCORDING TO A PLAT THEREOF RECORDED MAY 27, 2004, AS DOCUMENT NO. 0414831142, LYING BELOW A HORIZONTAL PLANE HAVING AN ELEVATION OF +74.25 FEET ABOVE CHICAGO CITY DATUM AND LYING ABOVE A HORIZONTAL PLANE HAVING AN ELEVATION OF +63.58 FEET ABOVE CHICAGO CITY DATUM, AND LYING WITHIN ITS HORIZONTAL BOUNDARY PROJECTED VERTICALLY AND DESCRIBED AS FOLLOWS: COMMENCING AT THE NORTHEAST CORNER OF LOT 16 AFORESAID; THENCE SOUTH  $01^{\circ}46'13''$  EAST ALONG THE EAST LINE THEREOF 77.82 FEET; THENCE SOUTH  $88^{\circ}23'27''$  WEST 147.58 FEET TO THE POINT OF BEGINNING; THENCE SOUTH  $84^{\circ}15'03''$  WEST 47.69 FEET; THENCE NORTH  $01^{\circ}36'33''$  WEST 18.09 FEET; THENCE NORTH  $84^{\circ}15'03''$  EAST 20.65 FEET; THENCE NORTH  $05^{\circ}44'57''$  WEST 8.85 FEET; THENCE NORTH  $84^{\circ}15'03''$  EAST 2.60 FEET; THENCE SOUTH  $05^{\circ}44'57''$  EAST 0.66 FEET; THENCE NORTH  $84^{\circ}15'03''$  EAST 5.66 FEET; THENCE NORTH  $05^{\circ}44'57''$  WEST 0.66 FEET; THENCE NORTH  $84^{\circ}15'03''$  EAST 17.46 FEET; THENCE SOUTH  $05^{\circ}44'57''$  EAST 26.89 FEET TO THE POINT OF BEGINNING, IN COOK COUNTY, ILLINOIS;

ALSO EXCEPT

PARCEL L6-1

THAT PART OF LOT 16 IN PLAT 1 ROOSEVELT SQUARE SUBDIVISION, IN THE EAST HALF OF THE SOUTHWEST QUARTER OF SECTION 17, TOWNSHIP 39 NORTH, RANGE 14 EAST OF THE THIRD PRINCIPAL MERIDIAN, ACCORDING TO A PLAT THEREOF RECORDED MAY 27, 2004, AS

# UNOFFICIAL COPY

DOCUMENT NO. 0414831142, LYING BELOW A HORIZONTAL PLANE HAVING AN ELEVATION OF +85.42 FEET ABOVE CHICAGO CITY DATUM AND LYING ABOVE A HORIZONTAL PLANE HAVING AN ELEVATION OF +74.25 FEET ABOVE CHICAGO CITY DATUM, AND LYING WITHIN ITS HORIZONTAL BOUNDARY PROJECTED VERTICALLY AND DESCRIBED AS FOLLOWS: COMMENCING AT THE NORTHEAST CORNER OF LOT 16 AFORESAID; THENCE SOUTH 01°46'13" EAST ALONG THE EAST LINE THEREOF 10.61 FEET; THENCE SOUTH 88°23'27" WEST 42.88 FEET TO THE POINT OF BEGINNING; THENCE SOUTH 01°36'33" EAST 18.09 FEET; THENCE SOUTH 84°15'03" WEST 20.74 FEET; THENCE SOUTH 05°44'57" EAST 8.85 FEET; THENCE SOUTH 84°15'03" WEST 2.43 FEET; THENCE NORTH 05°44'57" WEST 0.66 FEET; THENCE SOUTH 84°15'03" WEST 5.66 FEET; THENCE SOUTH 05°44'57" EAST 0.66 FEET; THENCE SOUTH 84°15'03" WEST 17.51 FEET; THENCE NORTH 05°44'57" WEST 26.89 FEET; THENCE NORTH 84°15'03" EAST 47.64 FEET TO THE POINT OF BEGINNING, IN COOK COUNTY, ILLINOIS;

ALSO EXCEPT

PARCEL L6-2

THAT PART OF LOT 16 IN PLAT 1 ROOSEVELT SQUARE SUBDIVISION, IN THE EAST HALF OF THE SOUTHWEST QUARTER OF SECTION 17, TOWNSHIP 39 NORTH, RANGE 14 EAST OF THE THIRD PRINCIPAL MERIDIAN, ACCORDING TO A PLAT THEREOF RECORDED MAY 27, 2004, AS DOCUMENT NO. 0414831142, LYING BELOW A HORIZONTAL PLANE HAVING AN ELEVATION OF +85.42 FEET ABOVE CHICAGO CITY DATUM AND LYING ABOVE A HORIZONTAL PLANE HAVING AN ELEVATION OF +74.25 FEET ABOVE CHICAGO CITY DATUM, AND LYING WITHIN ITS HORIZONTAL BOUNDARY PROJECTED VERTICALLY AND DESCRIBED AS FOLLOWS: COMMENCING AT THE NORTHEAST CORNER OF LOT 16 AFORESAID; THENCE SOUTH 88°23'27" WEST ALONG THE NORTH LINE THEREOF 114.78 FEET; THENCE SOUTH 01°36'33" EAST 15.82 FEET TO THE POINT OF BEGINNING; THENCE SOUTH 05°44'57" EAST 26.89 FEET; THENCE SOUTH 84°15'03" WEST 7.72 FEET; THENCE NORTH 05°44'57" WEST 0.66 FEET; THENCE SOUTH 84°15'03" WEST 5.66 FEET; THENCE SOUTH 05°44'57" EAST 0.66 FEET; THENCE SOUTH 84°15'03" WEST 13.92 FEET; THENCE NORTH 05°44'57" WEST 0.66 FEET; THENCE SOUTH 84°15'03" WEST 5.66 FEET; THENCE SOUTH 05°44'57" EAST 0.66 FEET; THENCE SOUTH 84°15'03" WEST 34.23 FEET; THENCE NORTH 05°44'57" WEST 0.66 FEET; THENCE SOUTH 84°15'03" WEST 6.83 FEET; THENCE SOUTH 05°44'57" EAST 0.66 FEET; THENCE SOUTH 84°15'03" WEST 8.32 FEET; THENCE NORTH 01°36'33" WEST 26.96 FEET; THENCE NORTH 84°15'03" EAST 80.39 FEET TO THE POINT OF BEGINNING, IN COOK COUNTY, ILLINOIS

ALSO EXCEPT

PARCEL L6-3

THAT PART OF LOT 16 IN PLAT 1 ROOSEVELT SQUARE SUBDIVISION, IN THE EAST HALF OF THE SOUTHWEST QUARTER OF SECTION 17, TOWNSHIP 39 NORTH, RANGE 14 EAST OF THE THIRD PRINCIPAL MERIDIAN, ACCORDING TO A PLAT THEREOF RECORDED MAY 27, 2004, AS DOCUMENT NO. 0414831142, LYING BELOW A HORIZONTAL PLANE HAVING AN ELEVATION OF +85.42 FEET ABOVE CHICAGO CITY DATUM AND LYING ABOVE A HORIZONTAL PLANE HAVING AN ELEVATION OF +74.25 FEET ABOVE CHICAGO CITY DATUM, AND LYING WITHIN ITS HORIZONTAL BOUNDARY PROJECTED VERTICALLY AND DESCRIBED AS FOLLOWS: COMMENCING AT THE NORTHEAST CORNER OF LOT 16 AFORESAID; THENCE SOUTH 01°46'13" EAST ALONG THE EAST LINE THEREOF 70.25 FEET; THENCE SOUTH 88°23'27" WEST 43.05 FEET

# UNOFFICIAL COPY

TO THE POINT OF BEGINNING; THENCE SOUTH 84°15'03" WEST 104.79 FEET; THENCE NORTH 05°44'57" WEST 26.89 FEET; THENCE NORTH 84°15'03" EAST 8.73 FEET; THENCE SOUTH 05°44'57" EAST 0.66 FEET; THENCE NORTH 84°15'03" EAST 5.66 FEET; THENCE NORTH 05°44'57" WEST 0.66 FEET; THENCE NORTH 84°15'03" EAST 3.49 FEET; THENCE SOUTH 05°44'57" EAST 5.55 FEET; THENCE NORTH 84°15'03" EAST 21.55 FEET; THENCE NORTH 05°44'57" WEST 5.55 FEET; THENCE NORTH 84°15'03" EAST 3.43 FEET; THENCE SOUTH 05°44'57" EAST 0.66 FEET; THENCE NORTH 84°15'03" EAST 5.66 FEET; THENCE NORTH 05°44'57" WEST 0.66 FEET; THENCE NORTH 84°15'03" EAST 8.78 FEET; THENCE SOUTH 05°44'57" EAST 6.27 FEET; THENCE NORTH 84°15'03" EAST 13.32 FEET; THENCE NORTH 05°44'57" WEST 6.27 FEET; THENCE NORTH 84°15'03" EAST 7.77 FEET; THENCE SOUTH 05°44'57" EAST 0.66 FEET; THENCE NORTH 84°15'03" EAST 5.66 FEET; THENCE NORTH 05°44'57" WEST 0.66 FEET; THENCE NORTH 84°15'03" EAST 3.38 FEET; THENCE SOUTH 05°44'57" EAST 10.28 FEET; THENCE NORTH 84°15'03" EAST 18.55 FEET; THENCE SOUTH 01°36'33" EAST 16.65 FEET TO THE POINT OF BEGINNING), IN COOK COUNTY, ILLINOIS.

For informational purposes only.

Commonly known as 1002 South Racine Avenue, Chicago, IL 60607;

PIN No. 17-17-334-006-0000

## TRACT 3:

### LIHTC PARCEL (REMAINDER)

LOTS 16 TO 24, TOGETHER WITH THAT PART OF LOTS 25 TO 33, BOTH INCLUSIVE, TOGETHER WITH THAT PART OF THE EAST-WEST 16 FOOT VACATED ALLEY LYING SOUTH OF THE SOUTH LINES OF SAID LOTS 16 TO 24, AND NORTH OF THE NORTH LINE OF SAID LOT 25 TO 33, VACATED BY ORDINANCE RECORDED AS DOCUMENT NO. 2133719011, ALL IN BLOCK 1 IN SAMPSON & GREENE'S ADDITION TO CHICAGO, AN ANTE FIRE SUBDIVISION OF THE NORTHWEST 1/4 OF SECTION 20, TOWNSHIP 39 NORTH, RANGE 14 EAST OF THE THIRD PRINCIPAL MERIDIAN, ALL TAKEN AS A TRACT AND DESCRIBED AS FOLLOWS: BEGINNING AT THE NORTHEAST CORNER OF SAID LOT 16; THENCE SOUTH 01°37'40" EAST ALONG THE EAST LINE OF LOTS 16 AND 33, AND A LINE DRAWN FROM THE SOUTHEAST CORNER OF LOT 16 TO THE NORTHEAST CORNER OF LOT 33 A DISTANCE OF 109.78 FEET TO A POINT ON THE NORTH LINE OF AN 18 FOOT PUBLIC ALLEY DEDICATED PER ROOSEVELT SQUARE SUBDIVISION PHASE TWO, PLAT TWO RECORDED JULY 20, 2007 AS DOCUMENT NO. 0720115116; THENCE SOUTH 88°22'20" WEST ALONG THE NORTH LINE OF THE 18 FOOT PUBLIC ALLEY AFORESAID 224.54 FEET TO A POINT ON THE EAST LINE OF S. THROOP STREET; THENCE NORTH 01°37'40" WEST ALONG THE EAST LINE OF S. THROOP STREET 109.81 FEET TO A POINT ON THE SOUTH LINE OF W. ROOSEVELT ROAD AS WIDENED; THENCE NORTH 88°22'51" EAST ALONG THE SOUTH LINE OF W. ROOSEVELT ROAD AS WIDENED 224.54 FEET TO THE POINT OF BEGINNING, EXCEPT THEREFROM THE FOLLOWING DESCRIBED PARCELS:

PARCEL L2-1

# UNOFFICIAL COPY

LOTS 16 TO 24, TOGETHER WITH THAT PART OF LOTS 25 TO 33, BOTH INCLUSIVE, TOGETHER WITH THAT PART OF THE EAST-WEST 16 FOOT VACATED ALLEY LYING SOUTH OF THE SOUTH LINES OF SAID LOTS 16 TO 24, AND NORTH OF THE NORTH LINE OF SAID LOT 25 TO 33, VACATED BY ORDINANCE RECORDED AS DOCUMENT NO. 2133719011, ALL IN BLOCK 1 IN SAMPSON & GREENE'S ADDITION TO CHICAGO, AN ANTE FIRE SUBDIVISION OF THE NORTHWEST 1/4 OF SECTION 20, TOWNSHIP 39 NORTH, RANGE 14 EAST OF THE THIRD PRINCIPAL MERIDIAN, ALL TAKEN AS A TRACT, LYING BELOW A HORIZONTAL PLANE HAVING AN ELEVATION OF +34.92 FEET ABOVE CHICAGO CITY DATUM AND LYING ABOVE A HORIZONTAL PLANE HAVING AN ELEVATION OF +24.90 FEET ABOVE CHICAGO CITY DATUM, AND LYING WITHIN ITS HORIZONTAL BOUNDARY PROJECTED VERTICALLY AND DESCRIBED AS FOLLOWS: COMMENCING AT THE NORTHEAST CORNER OF SAID TRACT; THENCE SOUTH 01°37'40" EAST ALONG THE EAST LINE OF SAID TRACT 2.86 FEET; THENCE SOUTH 88°22'51" WEST 7.04 FEET TO THE POINT OF BEGINNING; THENCE SOUTH 01°37'09" EAST 22.39 FEET; THENCE SOUTH 88°22'51" WEST 15.21 FEET; THENCE SOUTH 01°37'09" EAST 5.59 FEET; THENCE SOUTH 88°22'51" WEST 6.93 FEET; THENCE SOUTH 01°37'09" EAST 0.40 FEET; THENCE SOUTH 88°22'51" WEST 12.43 FEET; THENCE NORTH 01°37'09" WEST 4.39 FEET; THENCE SOUTH 88°22'51" WEST 8.31 FEET; THENCE NORTH 01°37'09" WEST 24.00 FEET; THENCE NORTH 88°22'51" EAST 42.88 FEET TO THE POINT OF BEGINNING, IN COOK COUNTY, ILLINOIS;

ALSO EXCEPT  
PARCEL L2-2

LOTS 16 TO 24, TOGETHER WITH THAT PART OF LOTS 25 TO 33, BOTH INCLUSIVE, TOGETHER WITH THAT PART OF THE EAST-WEST 16 FOOT VACATED ALLEY LYING SOUTH OF THE SOUTH LINES OF SAID LOTS 16 TO 24, AND NORTH OF THE NORTH LINE OF SAID LOT 25 TO 33, VACATED BY ORDINANCE RECORDED AS DOCUMENT NO. 2133719011, ALL IN BLOCK 1 IN SAMPSON & GREENE'S ADDITION TO CHICAGO, AN ANTE FIRE SUBDIVISION OF THE NORTHWEST 1/4 OF SECTION 20, TOWNSHIP 39 NORTH, RANGE 14 EAST OF THE THIRD PRINCIPAL MERIDIAN, ALL TAKEN AS A TRACT, LYING BELOW A HORIZONTAL PLANE HAVING AN ELEVATION OF +34.92 FEET ABOVE CHICAGO CITY DATUM AND LYING ABOVE A HORIZONTAL PLANE HAVING AN ELEVATION OF +24.90 FEET ABOVE CHICAGO CITY DATUM, AND LYING WITHIN ITS HORIZONTAL BOUNDARY PROJECTED VERTICALLY AND DESCRIBED AS FOLLOWS: COMMENCING AT THE NORTHEAST CORNER OF SAID TRACT; THENCE SOUTH 88°22'51" WEST ALONG THE NORTH LINE OF SAID TRACT 99.50 FEET; THENCE SOUTH 01°37'09" EAST 2.86 FEET TO THE POINT OF BEGINNING; THENCE SOUTH 01°37'09" EAST 28.39 FEET; THENCE SOUTH 88°22'51" WEST 11.36 FEET; THENCE NORTH 01°37'09" WEST 0.40 FEET; THENCE SOUTH 88°22'51" WEST 6.02 FEET; THENCE SOUTH 01°37'09" EAST 0.40 FEET; THENCE SOUTH 88°22'51" WEST 14.78 FEET; THENCE NORTH 01°37'09" WEST 0.40 FEET; THENCE SOUTH 88°22'51" WEST 6.02 FEET; THENCE SOUTH 01°37'09" EAST 0.40 FEET; THENCE SOUTH 88°22'51" WEST 10.61 FEET; THENCE NORTH 01°37'09" WEST 2.70 FEET; THENCE SOUTH 88°22'51" WEST 0.79 FEET; THENCE NORTH 01°37'09" WEST 25.69 FEET; THENCE NORTH 88°22'51" EAST 49.58 FEET TO THE POINT OF BEGINNING, IN COOK COUNTY, ILLINOIS;

ALSO EXCEPT  
PARCEL L2-3

LOTS 16 TO 24, TOGETHER WITH THAT PART OF LOTS 25 TO 33, BOTH INCLUSIVE, TOGETHER WITH THAT PART OF THE EAST-WEST 16 FOOT VACATED ALLEY LYING SOUTH OF THE SOUTH LINES OF SAID LOTS 16 TO 24, AND NORTH OF THE NORTH LINE OF SAID LOT 25 TO 33, VACATED BY ORDINANCE RECORDED AS DOCUMENT NO. 2133719011, ALL IN BLOCK 1 IN SAMPSON & GREENE'S ADDITION TO CHICAGO, AN ANTE FIRE SUBDIVISION OF THE NORTHWEST 1/4 OF SECTION 20, TOWNSHIP 39 NORTH, RANGE 14 EAST OF THE THIRD PRINCIPAL MERIDIAN, ALL TAKEN AS A TRACT, LYING BELOW A HORIZONTAL PLANE HAVING

# UNOFFICIAL COPY

AN ELEVATION OF +34.92 FEET ABOVE CHICAGO CITY DATUM AND LYING ABOVE A HORIZONTAL PLANE HAVING AN ELEVATION OF +24.90 FEET ABOVE CHICAGO CITY DATUM, AND LYING WITHIN ITS HORIZONTAL BOUNDARY PROJECTED VERTICALLY AND DESCRIBED AS FOLLOWS: COMMENCING AT THE NORTHEAST CORNER OF SAID TRACT; THENCE SOUTH 01°37'40" EAST ALONG THE EAST LINE OF SAID TRACT 65.24 FEET; THENCE SOUTH 88°22'51" WEST 122.14 FEET TO THE POINT OF BEGINNING; THENCE SOUTH 88°22'51" WEST 24.48 FEET; THENCE NORTH 01°37'09" WEST 28.41 FEET; THENCE NORTH 88°22'51" EAST 7.06 FEET; THENCE SOUTH 01°37'09" EAST 0.40 FEET; THENCE NORTH 88°22'51" EAST 5.95 FEET; THENCE NORTH 01°37'09" WEST 0.40 FEET; THENCE NORTH 88°22'51" EAST 11.47 FEET; THENCE SOUTH 01°37'09" EAST 28.41 FEET TO THE POINT OF BEGINNING, IN COOK COUNTY, ILLINOIS;

ALSO EXCEPT

PARCEL L2-4

LOTS 16 TO 24, TOGETHER WITH THAT PART OF LOTS 25 TO 33, BOTH INCLUSIVE, TOGETHER WITH THAT PART OF THE EAST-WEST 16 FOOT VACATED ALLEY LYING SOUTH OF THE SOUTH LINES OF SAID LOTS 16 TO 24, AND NORTH OF THE NORTH LINE OF SAID LOT 25 TO 33, VACATED BY ORDINANCE RECORDED AS DOCUMENT NO. 2133719011, ALL IN BLOCK 1 IN SAMPSON & GREENE'S ADDITION TO CHICAGO, AN ANTE FIRE SUBDIVISION OF THE NORTHWEST 1/4 OF SECTION 20, TOWNSHIP 39 NORTH, RANGE 14 EAST OF THE THIRD PRINCIPAL MERIDIAN, ALL TAKEN AS A TRACT, LYING BELOW A HORIZONTAL PLANE HAVING AN ELEVATION OF +34.92 FEET ABOVE CHICAGO CITY DATUM AND LYING ABOVE A HORIZONTAL PLANE HAVING AN ELEVATION OF +24.90 FEET ABOVE CHICAGO CITY DATUM, AND LYING WITHIN ITS HORIZONTAL BOUNDARY PROJECTED VERTICALLY AND DESCRIBED AS FOLLOWS: COMMENCING AT THE NORTHEAST CORNER OF SAID TRACT; THENCE SOUTH 01°37'40" EAST ALONG THE EAST LINE OF SAID TRACT 65.24 FEET; THENCE SOUTH 88°22'51" WEST 77.84 FEET TO THE POINT OF BEGINNING; THENCE SOUTH 88°22'51" WEST 19.24 FEET; THENCE NORTH 01°37'09" WEST 28.41 FEET; THENCE NORTH 88°22'51" EAST 6.95 FEET; THENCE SOUTH 01°37'09" EAST 0.40 FEET; THENCE NORTH 88°22'51" EAST 5.59 FEET; THENCE NORTH 01°37'09" WEST 0.40 FEET; THENCE NORTH 88°22'51" EAST 6.69 FEET; THENCE SOUTH 01°37'09" EAST 28.41 FEET TO THE POINT OF BEGINNING, IN COOK COUNTY, ILLINOIS;

ALSO EXCEPT

PARCEL L3-1

LOTS 16 TO 24, TOGETHER WITH THAT PART OF LOTS 25 TO 33, BOTH INCLUSIVE, TOGETHER WITH THAT PART OF THE EAST-WEST 16 FOOT VACATED ALLEY LYING SOUTH OF THE SOUTH LINES OF SAID LOTS 16 TO 24, AND NORTH OF THE NORTH LINE OF SAID LOT 25 TO 33, VACATED BY ORDINANCE RECORDED AS DOCUMENT NO. 2133719011, ALL IN BLOCK 1 IN SAMPSON & GREENE'S ADDITION TO CHICAGO, AN ANTE FIRE SUBDIVISION OF THE NORTHWEST 1/4 OF SECTION 20, TOWNSHIP 39 NORTH, RANGE 14 EAST OF THE THIRD PRINCIPAL MERIDIAN, ALL TAKEN AS A TRACT, LYING BELOW A HORIZONTAL PLANE HAVING AN ELEVATION OF +44.96 FEET ABOVE CHICAGO CITY DATUM AND LYING ABOVE A HORIZONTAL PLANE HAVING AN ELEVATION OF +34.92 FEET ABOVE CHICAGO CITY DATUM, AND LYING WITHIN ITS HORIZONTAL BOUNDARY PROJECTED VERTICALLY AND DESCRIBED AS FOLLOWS: COMMENCING AT THE NORTHEAST CORNER OF SAID TRACT; THENCE SOUTH 01°37'40" EAST ALONG THE EAST LINE OF SAID TRACT 2.86 FEET; THENCE SOUTH 88°22'51" WEST 74.74 FEET TO THE POINT OF BEGINNING; THENCE SOUTH 01°37'09" EAST 28.39 FEET; THENCE SOUTH 88°22'51" WEST 7.35 FEET; THENCE NORTH 01°37'09" WEST 0.40 FEET; THENCE SOUTH 88°22'51" WEST 6.02 FEET; THENCE SOUTH 01°37'09" EAST 0.40 FEET; THENCE SOUTH 88°22'51" WEST 11.40 FEET; THENCE NORTH 01°37'09" WEST 28.39 FEET; THENCE NORTH 88°22'51" EAST 24.77 FEET TO THE POINT OF BEGINNING, IN COOK COUNTY, ILLINOIS;

# UNOFFICIAL COPY

ALSO EXCEPT

PARCEL L3-2

LOTS 16 TO 24, TOGETHER WITH THAT PART OF LOTS 25 TO 33, BOTH INCLUSIVE, TOGETHER WITH THAT PART OF THE EAST-WEST 16 FOOT VACATED ALLEY LYING SOUTH OF THE SOUTH LINES OF SAID LOTS 16 TO 24, AND NORTH OF THE NORTH LINE OF SAID LOT 25 TO 33, VACATED BY ORDINANCE RECORDED AS DOCUMENT NO. 2133719011, ALL IN BLOCK 1 IN SAMPSON & GREENE'S ADDITION TO CHICAGO, AN ANTE FIRE SUBDIVISION OF THE NORTHWEST 1/4 OF SECTION 20, TOWNSHIP 39 NORTH, RANGE 14 EAST OF THE THIRD PRINCIPAL MERIDIAN, ALL TAKEN AS A TRACT, LYING BELOW A HORIZONTAL PLANE HAVING AN ELEVATION OF +44.96 FEET ABOVE CHICAGO CITY DATUM AND LYING ABOVE A HORIZONTAL PLANE HAVING AN ELEVATION OF +34.92 FEET ABOVE CHICAGO CITY DATUM, AND LYING WITHIN ITS HORIZONTAL BOUNDARY PROJECTED VERTICALLY AND DESCRIBED AS FOLLOWS: COMMENCING AT THE NORTHEAST CORNER OF SAID TRACT; THENCE SOUTH 01°37'40" EAST ALONG THE EAST LINE OF SAID TRACT 65.24 FEET; THENCE SOUTH 88°22'51" WEST 97.08 FEET TO THE POINT OF BEGINNING; THENCE SOUTH 88°22'51" WEST 25.06 FEET; THENCE NORTH 01°37'09" WEST 28.41 FEET; THENCE NORTH 88°22'51" EAST 11.20 FEET; THENCE SOUTH 01°37'09" EAST 0.40 FEET; THENCE NORTH 88°22'51" EAST 6.18 FEET; THENCE NORTH 01°37'09" WEST 0.40 FEET; THENCE NORTH 88°22'51" EAST 7.68 FEET; THENCE SOUTH 01°37'09" EAST 28.41 FEET TO THE POINT OF BEGINNING, IN COOK COUNTY, ILLINOIS;

ALSO EXCEPT

PARCEL L4-1

LOTS 16 TO 24, TOGETHER WITH THAT PART OF LOTS 25 TO 33, BOTH INCLUSIVE, TOGETHER WITH THAT PART OF THE EAST-WEST 16 FOOT VACATED ALLEY LYING SOUTH OF THE SOUTH LINES OF SAID LOTS 16 TO 24, AND NORTH OF THE NORTH LINE OF SAID LOT 25 TO 33, VACATED BY ORDINANCE RECORDED AS DOCUMENT NO. 2133719011, ALL IN BLOCK 1 IN SAMPSON & GREENE'S ADDITION TO CHICAGO, AN ANTE FIRE SUBDIVISION OF THE NORTHWEST 1/4 OF SECTION 20, TOWNSHIP 39 NORTH, RANGE 14 EAST OF THE THIRD PRINCIPAL MERIDIAN, ALL TAKEN AS A TRACT, LYING BELOW A HORIZONTAL PLANE HAVING AN ELEVATION OF +54.98 FEET ABOVE CHICAGO CITY DATUM AND LYING ABOVE A HORIZONTAL PLANE HAVING AN ELEVATION OF +44.96 FEET ABOVE CHICAGO CITY DATUM, AND LYING WITHIN ITS HORIZONTAL BOUNDARY PROJECTED VERTICALLY AND DESCRIBED AS FOLLOWS: COMMENCING AT THE NORTHEAST CORNER OF SAID TRACT; THENCE SOUTH 01°37'40" EAST ALONG THE EAST LINE OF SAID TRACT 2.86 FEET; THENCE SOUTH 88°22'51" WEST 7.04 FEET TO THE POINT OF BEGINNING; THENCE SOUTH 01°37'09" EAST 22.39 FEET; THENCE SOUTH 88°22'51" WEST 15.21 FEET; THENCE SOUTH 01°37'09" EAST 5.59 FEET; THENCE SOUTH 88°22'51" WEST 6.93 FEET; THENCE SOUTH 01°37'09" EAST 0.40 FEET; THENCE SOUTH 88°22'51" WEST 12.43 FEET; THENCE NORTH 01°37'09" WEST 4.39 FEET; THENCE SOUTH 88°22'51" WEST 8.31 FEET; THENCE NORTH 01°37'09" WEST 24.00 FEET; THENCE NORTH 88°22'51" EAST 42.88 FEET TO THE POINT OF BEGINNING, IN COOK COUNTY, ILLINOIS;

ALSO EXCEPT

PARCEL L4-2

LOTS 16 TO 24, TOGETHER WITH THAT PART OF LOTS 25 TO 33, BOTH INCLUSIVE, TOGETHER WITH THAT PART OF THE EAST-WEST 16 FOOT VACATED ALLEY LYING SOUTH OF THE SOUTH LINES OF SAID LOTS 16 TO 24, AND NORTH OF THE NORTH LINE OF SAID LOT 25 TO 33, VACATED BY ORDINANCE RECORDED AS DOCUMENT NO. 2133719011, ALL IN BLOCK 1 IN SAMPSON & GREENE'S ADDITION TO CHICAGO, AN ANTE FIRE SUBDIVISION OF THE NORTHWEST 1/4 OF SECTION 20, TOWNSHIP 39 NORTH, RANGE 14 EAST OF THE THIRD PRINCIPAL MERIDIAN, ALL TAKEN AS A TRACT, LYING BELOW A HORIZONTAL PLANE HAVING

# UNOFFICIAL COPY

AN ELEVATION OF +54.98 FEET ABOVE CHICAGO CITY DATUM AND LYING ABOVE A HORIZONTAL PLANE HAVING AN ELEVATION OF +44.96 FEET ABOVE CHICAGO CITY DATUM, AND LYING WITHIN ITS HORIZONTAL BOUNDARY PROJECTED VERTICALLY AND DESCRIBED AS FOLLOWS: COMMENCING AT THE NORTHEAST CORNER OF SAID TRACT; THENCE SOUTH 88°22'51" WEST ALONG THE NORTH LINE OF SAID TRACT 74.74 FEET; THENCE SOUTH 01°37'09" EAST 2.86 FEET TO THE POINT OF BEGINNING; THENCE SOUTH 01°37'09" EAST 28.39 FEET; THENCE SOUTH 88°22'51" WEST 7.35 FEET; THENCE NORTH 01°37'09" WEST 0.40 FEET; THENCE SOUTH 88°22'51" WEST 6.02 FEET; THENCE SOUTH 01°37'09" EAST 0.40 FEET; THENCE SOUTH 88°22'51" WEST 11.40 FEET; THENCE NORTH 01°37'09" WEST 28.39 FEET; THENCE NORTH 88°22'51" EAST 24.77 FEET TO THE POINT OF BEGINNING, IN COOK COUNTY, ILLINOIS;

ALSO EXCEPT  
PARCEL L4-3

LOTS 16 TO 24, TOGETHER WITH THAT PART OF LOTS 25 TO 33, BOTH INCLUSIVE, TOGETHER WITH THAT PART OF THE EAST-WEST 16 FOOT VACATED ALLEY LYING SOUTH OF THE SOUTH LINES OF SAID LOTS 16 TO 24, AND NORTH OF THE NORTH LINE OF SAID LOT 25 TO 33, VACATED BY ORDINANCE RECORDED AS DOCUMENT NO. 2133719011, ALL IN BLOCK 1 IN SAMPSON & GREENE'S ADDITION TO CHICAGO, AN ANTE FIRE SUBDIVISION OF THE NORTHWEST 1/4 OF SECTION 20, TOWNSHIP 39 NORTH, RANGE 14 EAST OF THE THIRD PRINCIPAL MERIDIAN, ALL TAKEN AS A TRACT, LYING BELOW A HORIZONTAL PLANE HAVING AN ELEVATION OF +54.98 FEET ABOVE CHICAGO CITY DATUM AND LYING ABOVE A HORIZONTAL PLANE HAVING AN ELEVATION OF +44.96 FEET ABOVE CHICAGO CITY DATUM, AND LYING WITHIN ITS HORIZONTAL BOUNDARY PROJECTED VERTICALLY AND DESCRIBED AS FOLLOWS: COMMENCING AT THE NORTHEAST CORNER OF SAID TRACT; THENCE SOUTH 88°22'51" WEST ALONG THE NORTH LINE OF SAID TRACT 124.28 FEET; THENCE SOUTH 01°37'09" EAST 2.86 FEET TO THE POINT OF BEGINNING; THENCE SOUTH 01°37'09" EAST 28.39 FEET; THENCE SOUTH 88°22'51" WEST 7.39 FEET; THENCE NORTH 01°37'09" WEST 0.40 FEET; THENCE SOUTH 88°22'51" WEST 6.02 FEET; THENCE SOUTH 01°37'09" EAST 0.40 FEET; THENCE SOUTH 88°22'51" WEST 10.61 FEET; THENCE NORTH 01°37'09" WEST 2.70 FEET; THENCE SOUTH 88°22'51" WEST 0.79 FEET; THENCE NORTH 01°37'09" WEST 25.69 FEET; THENCE NORTH 88°22'51" EAST 24.81 FEET TO THE POINT OF BEGINNING, IN COOK COUNTY, ILLINOIS;

ALSO EXCEPT  
PARCEL L4-4

LOTS 16 TO 24, TOGETHER WITH THAT PART OF LOTS 25 TO 33, BOTH INCLUSIVE, TOGETHER WITH THAT PART OF THE EAST-WEST 16 FOOT VACATED ALLEY LYING SOUTH OF THE SOUTH LINES OF SAID LOTS 16 TO 24, AND NORTH OF THE NORTH LINE OF SAID LOT 25 TO 33, VACATED BY ORDINANCE RECORDED AS DOCUMENT NO. 2133719011, ALL IN BLOCK 1 IN SAMPSON & GREENE'S ADDITION TO CHICAGO, AN ANTE FIRE SUBDIVISION OF THE NORTHWEST 1/4 OF SECTION 20, TOWNSHIP 39 NORTH, RANGE 14 EAST OF THE THIRD PRINCIPAL MERIDIAN, ALL TAKEN AS A TRACT, LYING BELOW A HORIZONTAL PLANE HAVING AN ELEVATION OF +54.98 FEET ABOVE CHICAGO CITY DATUM AND LYING ABOVE A HORIZONTAL PLANE HAVING AN ELEVATION OF +44.96 FEET ABOVE CHICAGO CITY DATUM, AND LYING WITHIN ITS HORIZONTAL BOUNDARY PROJECTED VERTICALLY AND DESCRIBED AS FOLLOWS: COMMENCING AT THE NORTHEAST CORNER OF SAID TRACT; THENCE SOUTH 88°22'51" WEST ALONG THE NORTH LINE OF SAID TRACT 202.42 FEET; THENCE SOUTH 01°37'09" EAST 30.85 FEET TO THE POINT OF BEGINNING; THENCE SOUTH 01°37'09" EAST 9.42 FEET; THENCE NORTH 88°22'51" EAST 7.80 FEET; THENCE SOUTH 01°37'09" EAST 6.07 FEET; THENCE NORTH 88°22'51" EAST 9.61 FEET; THENCE SOUTH 01°37'09" EAST 18.90 FEET; THENCE

# UNOFFICIAL COPY

*SOUTH 88°22'51" WEST 36.63 FEET; THENCE NORTH 01°37'09" WEST 34.38 FEET; THENCE NORTH 88°22'51" EAST 19.23 FEET TO THE POINT OF BEGINNING, IN COOK COUNTY, ILLINOIS;*

*ALSO EXCEPT  
PARCEL L5-1*

*LOTS 16 TO 24, TOGETHER WITH THAT PART OF LOTS 25 TO 33, BOTH INCLUSIVE, TOGETHER WITH THAT PART OF THE EAST-WEST 16 FOOT VACATED ALLEY LYING SOUTH OF THE SOUTH LINES OF SAID LOTS 16 TO 24, AND NORTH OF THE NORTH LINE OF SAID LOT 25 TO 33, VACATED BY ORDINANCE RECORDED AS DOCUMENT NO. 2133719011, ALL IN BLOCK 1 IN SAMPSON & GREENE'S ADDITION TO CHICAGO, AN ANTE FIRE SUBDIVISION OF THE NORTHWEST 1/4 OF SECTION 20, TOWNSHIP 39 NORTH, RANGE 14 EAST OF THE THIRD PRINCIPAL MERIDIAN, ALL TAKEN AS A TRACT, LYING BELOW A HORIZONTAL PLANE HAVING AN ELEVATION OF +65.00 FEET ABOVE CHICAGO CITY DATUM AND LYING ABOVE A HORIZONTAL PLANE HAVING AN ELEVATION OF +54.98 FEET ABOVE CHICAGO CITY DATUM, AND LYING WITHIN ITS HORIZONTAL BOUNDARY PROJECTED VERTICALLY AND DESCRIBED AS FOLLOWS: COMMENCING AT THE NORTHEAST CORNER OF SAID TRACT; THENCE SOUTH 01°37'40" EAST ALONG THE EAST LINE OF SAID TRACT 2.86 FEET; THENCE SOUTH 88°22'51" WEST 7.04 FEET TO THE POINT OF BEGINNING; THENCE SOUTH 01°37'09" EAST 22.39 FEET; THENCE SOUTH 88°22'51" WEST 15.21 FEET; THENCE SOUTH 01°37'09" EAST 5.59 FEET; THENCE SOUTH 88°22'51" WEST 6.93 FEET; THENCE SOUTH 01°37'09" EAST 0.40 FEET; THENCE SOUTH 88°22'51" WEST 12.43 FEET; THENCE NORTH 01°37'09" WEST 4.39 FEET; THENCE SOUTH 88°22'51" WEST 8.31 FEET; THENCE NORTH 01°37'09" WEST 24.00 FEET; THENCE NORTH 88°22'51" EAST 42.88 FEET TO THE POINT OF BEGINNING, IN COOK COUNTY, ILLINOIS;*

*ALSO EXCEPT  
PARCEL L5-2*

*LOTS 16 TO 24, TOGETHER WITH THAT PART OF LOTS 25 TO 33, BOTH INCLUSIVE, TOGETHER WITH THAT PART OF THE EAST-WEST 16 FOOT VACATED ALLEY LYING SOUTH OF THE SOUTH LINES OF SAID LOTS 16 TO 24, AND NORTH OF THE NORTH LINE OF SAID LOT 25 TO 33, VACATED BY ORDINANCE RECORDED AS DOCUMENT NO. 2133719011, ALL IN BLOCK 1 IN SAMPSON & GREENE'S ADDITION TO CHICAGO, AN ANTE FIRE SUBDIVISION OF THE NORTHWEST 1/4 OF SECTION 20, TOWNSHIP 39 NORTH, RANGE 14 EAST OF THE THIRD PRINCIPAL MERIDIAN, ALL TAKEN AS A TRACT, LYING BELOW A HORIZONTAL PLANE HAVING AN ELEVATION OF +65.00 FEET ABOVE CHICAGO CITY DATUM AND LYING ABOVE A HORIZONTAL PLANE HAVING AN ELEVATION OF +54.98 FEET ABOVE CHICAGO CITY DATUM, AND LYING WITHIN ITS HORIZONTAL BOUNDARY PROJECTED VERTICALLY AND DESCRIBED AS FOLLOWS: COMMENCING AT THE NORTHEAST CORNER OF SAID TRACT; THENCE SOUTH 88°22'51" WEST ALONG THE NORTH LINE OF SAID TRACT 149.09 FEET; THENCE SOUTH 01°37'40" EAST 2.86 FEET TO THE POINT OF BEGINNING; THENCE SOUTH 01°37'09" EAST 25.69 FEET; THENCE NORTH 88°22'51" EAST 0.79 FEET; THENCE SOUTH 01°37'09" EAST 2.70 FEET; THENCE SOUTH 88°22'51" WEST 12.52 FEET; THENCE NORTH 01°37'09" WEST 2.25 FEET; THENCE SOUTH 88°22'51" WEST 8.92 FEET; THENCE SOUTH 01°37'09" EAST 1.85 FEET; THENCE SOUTH 88°22'51" WEST 5.70 FEET; THENCE NORTH 01°37'09" WEST 10.46 FEET; THENCE SOUTH 88°22'51" WEST 21.97 FEET; THENCE NORTH 01°37'09" WEST 17.53 FEET; THENCE NORTH 88°22'51" EAST 48.32 FEET TO THE POINT OF BEGINNING, IN COOK COUNTY, ILLINOIS;*

*ALSO EXCEPT  
PARCEL L5-3*

*LOTS 16 TO 24, TOGETHER WITH THAT PART OF LOTS 25 TO 33, BOTH INCLUSIVE, TOGETHER WITH THAT PART OF THE EAST-WEST 16 FOOT VACATED ALLEY LYING SOUTH OF THE SOUTH LINES OF SAID LOTS 16 TO 24, AND NORTH OF THE NORTH LINE OF SAID LOT 25 TO 33,*



# UNOFFICIAL COPY

VACATED BY ORDINANCE RECORDED AS DOCUMENT NO. 2133719011, ALL IN BLOCK 1 IN SAMPSON & GREENE'S ADDITION TO CHICAGO, AN ANTE FIRE SUBDIVISION OF THE NORTHWEST 1/4 OF SECTION 20, TOWNSHIP 39 NORTH, RANGE 14 EAST OF THE THIRD PRINCIPAL MERIDIAN, ALL TAKEN AS A TRACT, LYING BELOW A HORIZONTAL PLANE HAVING AN ELEVATION OF +65.00 FEET ABOVE CHICAGO CITY DATUM AND LYING ABOVE A HORIZONTAL PLANE HAVING AN ELEVATION OF +54.98 FEET ABOVE CHICAGO CITY DATUM, AND LYING WITHIN ITS HORIZONTAL BOUNDARY PROJECTED VERTICALLY AND DESCRIBED AS FOLLOWS: COMMENCING AT THE NORTHEAST CORNER OF SAID TRACT; THENCE SOUTH 01°37'40" EAST ALONG THE EAST LINE OF SAID TRACT 65.24 FEET; THENCE SOUTH 88°22'51" WEST 122.14 FEET TO THE POINT OF BEGINNING; THENCE SOUTH 88°22'51" WEST 24.48 FEET; THENCE NORTH 01°37'09" WEST 28.41 FEET; THENCE NORTH 88°22'51" EAST 7.06 FEET; THENCE SOUTH 01°37'09" EAST 0.40 FEET; THENCE NORTH 88°22'51" EAST 5.95 FEET; THENCE NORTH 01°37'09" WEST 0.40 FEET; THENCE NORTH 88°22'51" EAST 11.47 FEET; THENCE SOUTH 01°37'09" EAST 28.41 FEET TO THE POINT OF BEGINNING, IN COOK COUNTY, ILLINOIS;

ALSO EXCEPT  
PARCEL L6-1

LOTS 16 TO 24, TOGETHER WITH THAT PART OF LOTS 25 TO 33, BOTH INCLUSIVE, TOGETHER WITH THAT PART OF THE EAST-WEST 16 FOOT VACATED ALLEY LYING SOUTH OF THE SOUTH LINES OF SAID LOTS 16 TO 24, AND NORTH OF THE NORTH LINE OF SAID LOT 25 TO 33, VACATED BY ORDINANCE RECORDED AS DOCUMENT NO. 2133719011, ALL IN BLOCK 1 IN SAMPSON & GREENE'S ADDITION TO CHICAGO, AN ANTE FIRE SUBDIVISION OF THE NORTHWEST 1/4 OF SECTION 20, TOWNSHIP 39 NORTH, RANGE 14 EAST OF THE THIRD PRINCIPAL MERIDIAN, ALL TAKEN AS A TRACT, LYING BELOW A HORIZONTAL PLANE HAVING AN ELEVATION OF +74.90 FEET ABOVE CHICAGO CITY DATUM AND LYING ABOVE A HORIZONTAL PLANE HAVING AN ELEVATION OF +65.00 FEET ABOVE CHICAGO CITY DATUM, AND LYING WITHIN ITS HORIZONTAL BOUNDARY PROJECTED VERTICALLY AND DESCRIBED AS FOLLOWS: COMMENCING AT THE NORTHEAST CORNER OF SAID TRACT; THENCE SOUTH 88°22'51" WEST ALONG THE NORTH LINE OF SAID TRACT 49.92 FEET; THENCE SOUTH 01°37'40" EAST 2.86 FEET TO THE POINT OF BEGINNING; THENCE SOUTH 01°37'09" EAST 24.00 FEET; THENCE SOUTH 88°22'51" WEST 0.46 FEET; THENCE SOUTH 01°37'09" EAST 4.39 FEET; THENCE SOUTH 88°22'51" WEST 10.90 FEET; THENCE NORTH 01°37'09" WEST 0.40 FEET; THENCE SOUTH 88°22'51" WEST 6.02 FEET; THENCE SOUTH 01°37'09" EAST 0.40 FEET; THENCE SOUTH 88°22'51" WEST 7.44 FEET; THENCE NORTH 01°37'09" WEST 28.39 FEET; THENCE NORTH 88°22'51" EAST 24.82 FEET TO THE POINT OF BEGINNING, IN COOK COUNTY, ILLINOIS;

ALSO EXCEPT  
PARCEL L6-2

LOTS 16 TO 24, TOGETHER WITH THAT PART OF LOTS 25 TO 33, BOTH INCLUSIVE, TOGETHER WITH THAT PART OF THE EAST-WEST 16 FOOT VACATED ALLEY LYING SOUTH OF THE SOUTH LINES OF SAID LOTS 16 TO 24, AND NORTH OF THE NORTH LINE OF SAID LOT 25 TO 33, VACATED BY ORDINANCE RECORDED AS DOCUMENT NO. 2133719011, ALL IN BLOCK 1 IN SAMPSON & GREENE'S ADDITION TO CHICAGO, AN ANTE FIRE SUBDIVISION OF THE NORTHWEST 1/4 OF SECTION 20, TOWNSHIP 39 NORTH, RANGE 14 EAST OF THE THIRD PRINCIPAL MERIDIAN, ALL TAKEN AS A TRACT, LYING BELOW A HORIZONTAL PLANE HAVING AN ELEVATION OF +74.90 FEET ABOVE CHICAGO CITY DATUM AND LYING ABOVE A HORIZONTAL PLANE HAVING AN ELEVATION OF +65.00 FEET ABOVE CHICAGO CITY DATUM, AND LYING WITHIN ITS HORIZONTAL BOUNDARY PROJECTED VERTICALLY AND DESCRIBED AS FOLLOWS: COMMENCING AT THE NORTHEAST CORNER OF SAID TRACT; THENCE SOUTH 88°22'51" WEST ALONG THE NORTH LINE OF SAID TRACT 99.50 FEET; THENCE SOUTH 01°37'40" EAST 2.86 FEET TO THE POINT OF BEGINNING; THENCE SOUTH 01°37'09" EAST 28.39 FEET;

# UNOFFICIAL COPY

THENCE SOUTH 88°22'51" WEST 11.36 FEET; THENCE NORTH 01°37'09" WEST 0.40 FEET; THENCE SOUTH 88°22'51" WEST 6.02 FEET; THENCE SOUTH 01°37'09" EAST 0.40 FEET; THENCE SOUTH 88°22'51" WEST 7.39 FEET; THENCE NORTH 01°37'09" WEST 28.39 FEET; THENCE NORTH 88°22'51" EAST 24.77 FEET TO THE POINT OF BEGINNING, IN COOK COUNTY, ILLINOIS;

ALSO EXCEPT

PARCEL L6-3

LOTS 16 TO 24, TOGETHER WITH THAT PART OF LOTS 25 TO 33, BOTH INCLUSIVE, TOGETHER WITH THAT PART OF THE EAST-WEST 16 FOOT VACATED ALLEY LYING SOUTH OF THE SOUTH LINES OF SAID LOTS 16 TO 24, AND NORTH OF THE NORTH LINE OF SAID LOT 25 TO 33, VACATED BY ORDINANCE RECORDED AS DOCUMENT NO. 2133719011, ALL IN BLOCK 1 IN SAMPSON & GREENE'S ADDITION TO CHICAGO, AN ANTE FIRE SUBDIVISION OF THE NORTHWEST 1/4 OF SECTION 20, TOWNSHIP 39 NORTH, RANGE 14 EAST OF THE THIRD PRINCIPAL MERIDIAN, ALL TAKEN AS A TRACT, LYING BELOW A HORIZONTAL PLANE HAVING AN ELEVATION OF +74.90 FEET ABOVE CHICAGO CITY DATUM AND LYING ABOVE A HORIZONTAL PLANE HAVING AN ELEVATION OF +65.00 FEET ABOVE CHICAGO CITY DATUM, AND LYING WITHIN ITS HORIZONTAL BOUNDARY PROJECTED VERTICALLY AND DESCRIBED AS FOLLOWS: COMMENCING AT THE NORTHEAST CORNER OF SAID TRACT; THENCE SOUTH 88°22'51" WEST ALONG THE NORTH LINE OF SAID TRACT 149.09 FEET; THENCE SOUTH 01°37'40" EAST 2.86 FEET TO THE POINT OF BEGINNING; THENCE SOUTH 01°37'09" EAST 25.69 FEET; THENCE NORTH 88°22'51" EAST 0.79 FEET; THENCE SOUTH 01°37'09" EAST 2.70 FEET; THENCE SOUTH 88°22'51" WEST 12.52 FEET; THENCE NORTH 01°37'09" WEST 2.25 FEET; THENCE SOUTH 88°22'51" WEST 8.92 FEET; THENCE SOUTH 01°37'09" EAST 1.85 FEET; THENCE SOUTH 88°22'51" WEST 5.70 FEET; THENCE NORTH 01°37'09" WEST 10.46 FEET; THENCE SOUTH 88°22'51" WEST 18.87 FEET; THENCE SOUTH 01°37'09" EAST 10.46 FEET; THENCE SOUTH 88°22'51" WEST 27.34 FEET; THENCE NORTH 01°37'09" WEST 27.99 FEET; THENCE NORTH 88°22'51" EAST 72.56 FEET TO THE POINT OF BEGINNING, IN COOK COUNTY, ILLINOIS;

ALSO EXCEPT

PARCEL L6-4

LOTS 16 TO 24, TOGETHER WITH THAT PART OF LOTS 25 TO 33, BOTH INCLUSIVE, TOGETHER WITH THAT PART OF THE EAST-WEST 16 FOOT VACATED ALLEY LYING SOUTH OF THE SOUTH LINES OF SAID LOTS 16 TO 24, AND NORTH OF THE NORTH LINE OF SAID LOT 25 TO 33, VACATED BY ORDINANCE RECORDED AS DOCUMENT NO. 2133719011, ALL IN BLOCK 1 IN SAMPSON & GREENE'S ADDITION TO CHICAGO, AN ANTE FIRE SUBDIVISION OF THE NORTHWEST 1/4 OF SECTION 20, TOWNSHIP 39 NORTH, RANGE 14 EAST OF THE THIRD PRINCIPAL MERIDIAN, ALL TAKEN AS A TRACT, LYING BELOW A HORIZONTAL PLANE HAVING AN ELEVATION OF +74.90 FEET ABOVE CHICAGO CITY DATUM AND LYING ABOVE A HORIZONTAL PLANE HAVING AN ELEVATION OF +65.00 FEET ABOVE CHICAGO CITY DATUM, AND LYING WITHIN ITS HORIZONTAL BOUNDARY PROJECTED VERTICALLY AND DESCRIBED AS FOLLOWS: COMMENCING AT THE NORTHEAST CORNER OF SAID TRACT; THENCE SOUTH 01°37'40" EAST ALONG THE EAST LINE OF SAID TRACT 65.24 FEET; THENCE SOUTH 88°22'51" WEST 122.14 FEET TO THE POINT OF BEGINNING; THENCE SOUTH 88°22'51" WEST 24.48 FEET; THENCE NORTH 01°37'09" WEST 28.41 FEET; THENCE NORTH 88°22'51" EAST 7.06 FEET; THENCE SOUTH 01°37'09" EAST 0.40 FEET; THENCE NORTH 88°22'51" EAST 5.95 FEET; THENCE NORTH 01°37'09" WEST 0.40 FEET; THENCE NORTH 88°22'51" EAST 11.47 FEET; THENCE SOUTH 01°37'09" EAST 28.41 FEET TO THE POINT OF BEGINNING, IN COOK COUNTY, ILLINOIS;

ALSO EXCEPT

PARCEL L6-5

# UNOFFICIAL COPY

LOTS 16 TO 24, TOGETHER WITH THAT PART OF LOTS 25 TO 33, BOTH INCLUSIVE, TOGETHER WITH THAT PART OF THE EAST-WEST 16 FOOT VACATED ALLEY LYING SOUTH OF THE SOUTH LINES OF SAID LOTS 16 TO 24, AND NORTH OF THE NORTH LINE OF SAID LOT 25 TO 33, VACATED BY ORDINANCE RECORDED AS DOCUMENT NO. 2133719011, ALL IN BLOCK 1 IN SAMPSON & GREENE'S ADDITION TO CHICAGO, AN ANTE FIRE SUBDIVISION OF THE NORTHWEST 1/4 OF SECTION 20, TOWNSHIP 39 NORTH, RANGE 14 EAST OF THE THIRD PRINCIPAL MERIDIAN, ALL TAKEN AS A TRACT, LYING BELOW A HORIZONTAL PLANE HAVING AN ELEVATION OF +74.90 FEET ABOVE CHICAGO CITY DATUM AND LYING ABOVE A HORIZONTAL PLANE HAVING AN ELEVATION OF +65.00 FEET ABOVE CHICAGO CITY DATUM, AND LYING WITHIN ITS HORIZONTAL BOUNDARY PROJECTED VERTICALLY AND DESCRIBED AS FOLLOWS: COMMENCING AT THE NORTHEAST CORNER OF SAID TRACT; THENCE SOUTH 01°37'40" EAST ALONG THE EAST LINE OF SAID TRACT 65.24 FEET; THENCE SOUTH 88°22'51" WEST 77.84 FEET TO THE POINT OF BEGINNING; THENCE SOUTH 88°22'51" WEST 19.24 FEET; THENCE NORTH 01°37'09" WEST 28.41 FEET; THENCE NORTH 88°22'51" EAST 6.95 FEET; THENCE SOUTH 01°37'09" EAST 0.40 FEET; THENCE NORTH 88°22'51" EAST 5.59 FEET; THENCE NORTH 01°37'09" WEST 0.40 FEET; THENCE NORTH 88°22'51" EAST 6.69 FEET; THENCE SOUTH 01°37'09" EAST 28.41 FEET TO THE POINT OF BEGINNING, IN COOK COUNTY, ILLINOIS;

ALSO EXCEPT  
PARCEL L6-6

LOTS 16 TO 24, TOGETHER WITH THAT PART OF LOTS 25 TO 33, BOTH INCLUSIVE, TOGETHER WITH THAT PART OF THE EAST-WEST 16 FOOT VACATED ALLEY LYING SOUTH OF THE SOUTH LINES OF SAID LOTS 16 TO 24, AND NORTH OF THE NORTH LINE OF SAID LOT 25 TO 33, VACATED BY ORDINANCE RECORDED AS DOCUMENT NO. 2133719011, ALL IN BLOCK 1 IN SAMPSON & GREENE'S ADDITION TO CHICAGO, AN ANTE FIRE SUBDIVISION OF THE NORTHWEST 1/4 OF SECTION 20, TOWNSHIP 39 NORTH, RANGE 14 EAST OF THE THIRD PRINCIPAL MERIDIAN, ALL TAKEN AS A TRACT, LYING BELOW A HORIZONTAL PLANE HAVING AN ELEVATION OF +74.90 FEET ABOVE CHICAGO CITY DATUM AND LYING ABOVE A HORIZONTAL PLANE HAVING AN ELEVATION OF +65.00 FEET ABOVE CHICAGO CITY DATUM, AND LYING WITHIN ITS HORIZONTAL BOUNDARY PROJECTED VERTICALLY AND DESCRIBED AS FOLLOWS: COMMENCING AT THE NORTHEAST CORNER OF SAID TRACT; THENCE SOUTH 01°37'40" EAST ALONG THE EAST LINE OF SAID TRACT 65.24 FEET; THENCE SOUTH 88°22'51" WEST 7.05 FEET TO THE POINT OF BEGINNING; THENCE SOUTH 88°22'51" WEST 46.33 FEET; THENCE NORTH 01°37'09" WEST 18.50 FEET; THENCE NORTH 88°22'51" EAST 25.56 FEET; THENCE NORTH 01°37'09" WEST 9.51 FEET; THENCE NORTH 88°22'51" EAST 5.51 FEET; THENCE NORTH 01°37'09" WEST 11.97 FEET; THENCE NORTH 88°22'51" EAST 13.65 FEET; THENCE SOUTH 01°37'09" EAST 11.30 FEET; THENCE NORTH 88°22'51" EAST 1.56 FEET; THENCE SOUTH 01°37'09" EAST 28.68 FEET TO THE POINT OF BEGINNING), IN COOK COUNTY, ILLINOIS.

For informational purposes only:

Commonly known as 1257 West Roosevelt Road, Chicago, IL 60608;

PIN No. 17-20-103-001-0000

17-20-103-002-0000

17-20-103-003-0000

17-20-103-004-0000

17-20-103-005-0000

17-20-103-006-0000

17-20-103-007-0000

17-20-103-008-0000

17-20-103-063-0000

# UNOFFICIAL COPY

## TRACT 4:

### LIHTC PARCEL

LOT 142 IN ROOSEVELT SQUARE SUBDIVISION PHASE TWO, PLAT TWO BEING A SUBDIVISION OF PART OF THE EAST HALF OF THE NORTHWEST QUARTER OF SECTION 20, TOWNSHIP 39 NORTH, RANGE 14 EAST OF THE THIRD PRINCIPAL MERIDIAN, ACCORDING TO A PLAT THEREOF RECORDED JULY 20, 2007, AS DOCUMENT NO. 0720115116, EXCEPT THEREFROM THE FOLLOWING DESCRIBED PARCELS:

#### PARCEL L2-1

THAT PART OF LOT 142 IN ROOSEVELT SQUARE SUBDIVISION PHASE TWO, PLAT TWO, BEING A SUBDIVISION OF PART OF THE EAST HALF OF THE NORTHWEST QUARTER OF SECTION 20, TOWNSHIP 39 NORTH, RANGE 14 EAST OF THE THIRD PRINCIPAL MERIDIAN, ACCORDING TO A PLAT THEREOF RECORDED JULY 20, 2007, AS DOCUMENT NO. 0720115116, LYING BELOW A HORIZONTAL PLANE HAVING AN ELEVATION OF +34.82 FEET ABOVE CHICAGO CITY DATUM AND LYING ABOVE A HORIZONTAL PLANE HAVING AN ELEVATION OF +24.80 FEET ABOVE CHICAGO CITY DATUM, AND LYING WITHIN ITS HORIZONTAL BOUNDARY PROJECTED VERTICALLY AND DESCRIBED AS FOLLOWS: COMMENCING AT THE NORTHEAST CORNER OF SAID TRACT; THENCE SOUTH  $01^{\circ}25'55''$  EAST ALONG THE EAST LINE OF SAID TRACT 2.86 FEET; THENCE SOUTH  $88^{\circ}22'51''$  WEST 2.97 FEET TO THE POINT OF BEGINNING; THENCE SOUTH  $01^{\circ}37'09''$  EAST 22.39 FEET; THENCE SOUTH  $88^{\circ}22'51''$  WEST 15.21 FEET; THENCE SOUTH  $01^{\circ}37'09''$  EAST 5.59 FEET; THENCE SOUTH  $88^{\circ}22'51''$  WEST 6.93 FEET; THENCE SOUTH  $01^{\circ}37'09''$  EAST 0.40 FEET; THENCE SOUTH  $88^{\circ}22'51''$  WEST 12.43 FEET; THENCE NORTH  $01^{\circ}37'09''$  WEST 4.39 FEET; THENCE SOUTH  $88^{\circ}22'51''$  WEST 8.31 FEET; THENCE NORTH  $01^{\circ}37'09''$  WEST 24.00 FEET; THENCE NORTH  $88^{\circ}22'51''$  EAST 42.88 FEET TO THE POINT OF BEGINNING, IN COOK COUNTY, ILLINOIS;

#### ALSO EXCEPT

#### PARCEL L2-2

THAT PART OF LOT 142 IN ROOSEVELT SQUARE SUBDIVISION PHASE TWO, PLAT TWO, BEING A SUBDIVISION OF PART OF THE EAST HALF OF THE NORTHWEST QUARTER OF SECTION 20, TOWNSHIP 39 NORTH, RANGE 14 EAST OF THE THIRD PRINCIPAL MERIDIAN, ACCORDING TO A PLAT THEREOF RECORDED JULY 20, 2007, AS DOCUMENT NO. 0720115116, LYING BELOW A HORIZONTAL PLANE HAVING AN ELEVATION OF +34.82 FEET ABOVE CHICAGO CITY DATUM AND LYING ABOVE A HORIZONTAL PLANE HAVING AN ELEVATION OF +24.80 FEET ABOVE CHICAGO CITY DATUM, AND LYING WITHIN ITS HORIZONTAL BOUNDARY PROJECTED VERTICALLY AND DESCRIBED AS FOLLOWS: COMMENCING AT THE NORTHEAST CORNER OF SAID TRACT; THENCE SOUTH  $88^{\circ}22'51''$  WEST ALONG THE NORTH LINE OF SAID TRACT 95.44 FEET; THENCE SOUTH  $01^{\circ}37'09''$  EAST 2.86 FEET TO THE POINT OF BEGINNING; THENCE SOUTH  $01^{\circ}37'09''$  EAST 28.39 FEET; THENCE SOUTH  $88^{\circ}22'51''$  WEST 11.36 FEET; THENCE NORTH  $01^{\circ}37'09''$  WEST 0.40 FEET; THENCE SOUTH  $88^{\circ}22'51''$  WEST 6.02 FEET; THENCE SOUTH  $01^{\circ}37'09''$  EAST 0.40 FEET; THENCE SOUTH  $88^{\circ}22'51''$  WEST 14.78 FEET; THENCE NORTH  $01^{\circ}37'09''$  WEST 0.40 FEET; THENCE SOUTH  $88^{\circ}22'51''$  WEST 6.02 FEET; THENCE SOUTH  $01^{\circ}37'09''$  EAST 0.40 FEET; THENCE SOUTH  $88^{\circ}22'51''$  WEST 10.61 FEET; THENCE NORTH  $01^{\circ}37'09''$  WEST 2.70 FEET; THENCE SOUTH  $88^{\circ}22'51''$  WEST 0.79 FEET; THENCE NORTH  $01^{\circ}37'09''$  WEST 25.69 FEET; THENCE NORTH  $88^{\circ}22'51''$  EAST 49.58 FEET TO THE POINT OF BEGINNING, IN COOK COUNTY, ILLINOIS;

#### ALSO EXCEPT

# UNOFFICIAL COPY

## PARCEL L2-3

THAT PART OF LOT 142 IN ROOSEVELT SQUARE SUBDIVISION PHASE TWO, PLAT TWO, BEING A SUBDIVISION OF PART OF THE EAST HALF OF THE NORTHWEST QUARTER OF SECTION 20, TOWNSHIP 39 NORTH, RANGE 14 EAST OF THE THIRD PRINCIPAL MERIDIAN, ACCORDING TO A PLAT THEREOF RECORDED JULY 20, 2007, AS DOCUMENT NO. 0720115116, LYING BELOW A HORIZONTAL PLANE HAVING AN ELEVATION OF +34.82 FEET ABOVE CHICAGO CITY DATUM AND LYING ABOVE A HORIZONTAL PLANE HAVING AN ELEVATION OF +24.80 FEET ABOVE CHICAGO CITY DATUM, AND LYING WITHIN ITS HORIZONTAL BOUNDARY PROJECTED VERTICALLY AND DESCRIBED AS FOLLOWS: COMMENCING AT THE NORTHEAST CORNER OF SAID TRACT; THENCE SOUTH 01°35'55" EAST ALONG THE EAST LINE OF SAID TRACT 65.24 FEET; THENCE SOUTH 88°22'51" WEST 118.05 FEET TO THE POINT OF BEGINNING; THENCE SOUTH 88°22'51" WEST 24.48 FEET; THENCE NORTH 01°37'09" WEST 28.41 FEET; THENCE NORTH 88°22'51" EAST 7.06 FEET; THENCE SOUTH 01°37'09" EAST 0.40 FEET; THENCE NORTH 88°22'51" EAST 5.95 FEET; THENCE NORTH 01°37'09" WEST 0.40 FEET; THENCE NORTH 88°22'51" EAST 11.47 FEET; THENCE SOUTH 01°37'09" EAST 28.41 FEET TO THE POINT OF BEGINNING, IN COOK COUNTY, ILLINOIS;

## ALSO EXCEPT

### PARCEL L2-4

THAT PART OF LOT 142 IN ROOSEVELT SQUARE SUBDIVISION PHASE TWO, PLAT TWO, BEING A SUBDIVISION OF PART OF THE EAST HALF OF THE NORTHWEST QUARTER OF SECTION 20, TOWNSHIP 39 NORTH, RANGE 14 EAST OF THE THIRD PRINCIPAL MERIDIAN, ACCORDING TO A PLAT THEREOF RECORDED JULY 20, 2007, AS DOCUMENT NO. 0720115116, LYING BELOW A HORIZONTAL PLANE HAVING AN ELEVATION OF +34.82 FEET ABOVE CHICAGO CITY DATUM AND LYING ABOVE A HORIZONTAL PLANE HAVING AN ELEVATION OF +24.80 FEET ABOVE CHICAGO CITY DATUM, AND LYING WITHIN ITS HORIZONTAL BOUNDARY PROJECTED VERTICALLY AND DESCRIBED AS FOLLOWS: COMMENCING AT THE NORTHEAST CORNER OF SAID TRACT; THENCE SOUTH 01°35'55" EAST ALONG THE EAST LINE OF SAID TRACT 65.24 FEET; THENCE SOUTH 88°22'51" WEST 73.75 FEET TO THE POINT OF BEGINNING; THENCE SOUTH 88°22'51" WEST 19.24 FEET; THENCE NORTH 01°37'09" WEST 28.41 FEET; THENCE NORTH 88°22'51" EAST 6.95 FEET; THENCE SOUTH 01°37'09" EAST 0.40 FEET; THENCE NORTH 88°22'51" EAST 5.59 FEET; THENCE NORTH 01°37'09" WEST 0.40 FEET; THENCE NORTH 88°22'51" EAST 6.69 FEET; THENCE SOUTH 01°37'09" EAST 28.41 FEET TO THE POINT OF BEGINNING, IN COOK COUNTY, ILLINOIS;

## ALSO EXCEPT

### PARCEL L3-1

THAT PART OF LOT 142 IN ROOSEVELT SQUARE SUBDIVISION PHASE TWO, PLAT TWO, BEING A SUBDIVISION OF PART OF THE EAST HALF OF THE NORTHWEST QUARTER OF SECTION 20, TOWNSHIP 39 NORTH, RANGE 14 EAST OF THE THIRD PRINCIPAL MERIDIAN, ACCORDING TO A PLAT THEREOF RECORDED JULY 20, 2007, AS DOCUMENT NO. 0720115116, LYING BELOW A HORIZONTAL PLANE HAVING AN ELEVATION OF +44.86 FEET ABOVE CHICAGO CITY DATUM AND LYING ABOVE A HORIZONTAL PLANE HAVING AN ELEVATION OF +34.82 FEET ABOVE CHICAGO CITY DATUM, AND LYING WITHIN ITS HORIZONTAL BOUNDARY PROJECTED VERTICALLY AND DESCRIBED AS FOLLOWS: COMMENCING AT THE NORTHEAST CORNER OF SAID TRACT; THENCE SOUTH 01°35'55" EAST ALONG THE EAST LINE OF SAID TRACT 2.86 FEET; THENCE SOUTH 88°22'51" WEST 70.68 FEET TO THE POINT OF BEGINNING; THENCE SOUTH 01°37'09" EAST 28.39 FEET; THENCE SOUTH 88°22'51" WEST 7.35 FEET; THENCE NORTH 01°37'09" WEST 0.40 FEET; THENCE SOUTH 88°22'51" WEST 6.02 FEET; THENCE SOUTH 01°37'09" EAST 0.40 FEET; THENCE SOUTH 88°22'51" WEST 11.40 FEET; THENCE NORTH 01°37'09" WEST

# UNOFFICIAL COPY

28.39 FEET; THENCE NORTH 88°22'51" EAST 24.77 FEET TO THE POINT OF BEGINNING, IN COOK COUNTY, ILLINOIS;

ALSO EXCEPT  
PARCEL L3-2

THAT PART OF LOT 142 IN ROOSEVELT SQUARE SUBDIVISION PHASE TWO, PLAT TWO, BEING A SUBDIVISION OF PART OF THE EAST HALF OF THE NORTHWEST QUARTER OF SECTION 20, TOWNSHIP 39 NORTH, RANGE 14 EAST OF THE THIRD PRINCIPAL MERIDIAN, ACCORDING TO A PLAT THEREOF RECORDED JULY 20, 2007, AS DOCUMENT NO. 0720115116, LYING BELOW A HORIZONTAL PLANE HAVING AN ELEVATION OF +44.86 FEET ABOVE CHICAGO CITY DATUM AND LYING ABOVE A HORIZONTAL PLANE HAVING AN ELEVATION OF +34.82 FEET ABOVE CHICAGO CITY DATUM, AND LYING WITHIN ITS HORIZONTAL BOUNDARY PROJECTED VERTICALLY AND DESCRIBED AS FOLLOWS: COMMENCING AT THE NORTHEAST CORNER OF SAID TRACT; THENCE SOUTH 01°35'55" EAST ALONG THE EAST LINE OF SAID TRACT 65.24 FEET; THENCE SOUTH 88°22'51" WEST 92.98 FEET TO THE POINT OF BEGINNING; THENCE SOUTH 88°22'51" WEST 75.06 FEET; THENCE NORTH 01°37'09" WEST 28.41 FEET; THENCE NORTH 88°22'51" EAST 11.20 FEET; THENCE SOUTH 01°37'09" EAST 0.40 FEET; THENCE NORTH 88°22'51" EAST 6.18 FEET; THENCE NORTH 01°37'09" WEST 0.40 FEET; THENCE NORTH 88°22'51" EAST 7.68 FEET; THENCE SOUTH 01°37'09" EAST 28.41 FEET TO THE POINT OF BEGINNING, IN COOK COUNTY, ILLINOIS;

ALSO EXCEPT  
PARCEL L4-1

THAT PART OF LOT 142 IN ROOSEVELT SQUARE SUBDIVISION PHASE TWO, PLAT TWO, BEING A SUBDIVISION OF PART OF THE EAST HALF OF THE NORTHWEST QUARTER OF SECTION 20, TOWNSHIP 39 NORTH, RANGE 14 EAST OF THE THIRD PRINCIPAL MERIDIAN, ACCORDING TO A PLAT THEREOF RECORDED JULY 20, 2007, AS DOCUMENT NO. 0720115116, LYING BELOW A HORIZONTAL PLANE HAVING AN ELEVATION OF +54.85 FEET ABOVE CHICAGO CITY DATUM AND LYING ABOVE A HORIZONTAL PLANE HAVING AN ELEVATION OF +44.86 FEET ABOVE CHICAGO CITY DATUM, AND LYING WITHIN ITS HORIZONTAL BOUNDARY PROJECTED VERTICALLY AND DESCRIBED AS FOLLOWS: COMMENCING AT THE NORTHEAST CORNER OF SAID TRACT; THENCE SOUTH 01°35'55" EAST ALONG THE EAST LINE OF SAID TRACT 2.86 FEET; THENCE SOUTH 88°22'51" WEST 2.97 FEET TO THE POINT OF BEGINNING; THENCE SOUTH 01°37'09" EAST 22.39 FEET; THENCE SOUTH 88°22'51" WEST 15.21 FEET; THENCE SOUTH 01°37'09" EAST 5.59 FEET; THENCE SOUTH 88°22'51" WEST 6.93 FEET; THENCE SOUTH 01°37'09" EAST 0.40 FEET; THENCE SOUTH 88°22'51" WEST 12.43 FEET; THENCE NORTH 01°37'09" WEST 4.39 FEET; THENCE SOUTH 88°22'51" WEST 8.31 FEET; THENCE NORTH 01°37'09" WEST 24.00 FEET; THENCE NORTH 88°22'51" EAST 42.88 FEET TO THE POINT OF BEGINNING, IN COOK COUNTY, ILLINOIS;

ALSO EXCEPT  
PARCEL L4-2

THAT PART OF LOT 142 IN ROOSEVELT SQUARE SUBDIVISION PHASE TWO, PLAT TWO, BEING A SUBDIVISION OF PART OF THE EAST HALF OF THE NORTHWEST QUARTER OF SECTION 20, TOWNSHIP 39 NORTH, RANGE 14 EAST OF THE THIRD PRINCIPAL MERIDIAN, ACCORDING TO A PLAT THEREOF RECORDED JULY 20, 2007, AS DOCUMENT NO. 0720115116, LYING BELOW A HORIZONTAL PLANE HAVING AN ELEVATION OF +54.88 FEET ABOVE CHICAGO CITY DATUM AND LYING ABOVE A HORIZONTAL PLANE HAVING AN ELEVATION OF +44.86 FEET ABOVE CHICAGO CITY DATUM, AND LYING WITHIN ITS HORIZONTAL BOUNDARY PROJECTED

# UNOFFICIAL COPY

VERTICALLY AND DESCRIBED AS FOLLOWS: COMMENCING AT THE NORTHEAST CORNER OF SAID TRACT; THENCE SOUTH 88°22'51" WEST ALONG THE NORTH LINE OF SAID TRACT 70.68 FEET; THENCE SOUTH 01°37'09" EAST 2.86 FEET TO THE POINT OF BEGINNING; THENCE SOUTH 01°37'09" EAST 28.39 FEET; THENCE SOUTH 88°22'51" WEST 7.35 FEET; THENCE NORTH 01°37'09" WEST 0.40 FEET; THENCE SOUTH 88°22'51" WEST 6.02 FEET; THENCE SOUTH 01°37'09" EAST 0.40 FEET; THENCE SOUTH 88°22'51" WEST 11.40 FEET; THENCE NORTH 01°37'09" WEST 28.39 FEET; THENCE NORTH 88°22'51" EAST 24.77 FEET TO THE POINT OF BEGINNING, IN COOK COUNTY, ILLINOIS;

ALSO EXCEPT  
PARCEL L 3

THAT PART OF LOT 142 IN ROOSEVELT SQUARE SUBDIVISION PHASE TWO, PLAT TWO, BEING A SUBDIVISION OF PART OF THE EAST HALF OF THE NORTHWEST QUARTER OF SECTION 20, TOWNSHIP 39 NORTH, RANGE 14 EAST OF THE THIRD PRINCIPAL MERIDIAN, ACCORDING TO A PLAT THEREOF RECORDED JULY 20, 2007, AS DOCUMENT NO. 0720115116, LYING BELOW A HORIZONTAL PLANE HAVING AN ELEVATION OF +54.88 FEET ABOVE CHICAGO CITY DATUM AND LYING ABOVE A HORIZONTAL PLANE HAVING AN ELEVATION OF +44.86 FEET ABOVE CHICAGO CITY DATUM, AND LYING WITHIN ITS HORIZONTAL BOUNDARY PROJECTED VERTICALLY AND DESCRIBED AS FOLLOWS: COMMENCING AT THE NORTHEAST CORNER OF SAID TRACT; THENCE SOUTH 88°22'51" WEST ALONG THE NORTH LINE OF SAID TRACT 120.22 FEET; THENCE SOUTH 01°37'09" EAST 2.86 FEET TO THE POINT OF BEGINNING; THENCE SOUTH 01°37'09" EAST 28.39 FEET; THENCE SOUTH 88°22'51" WEST 7.39 FEET; THENCE NORTH 01°37'09" WEST 0.40 FEET; THENCE SOUTH 88°22'51" WEST 6.02 FEET; THENCE SOUTH 01°37'09" EAST 0.40 FEET; THENCE SOUTH 88°22'51" WEST 10.61 FEET; THENCE NORTH 01°37'09" WEST 2.70 FEET; THENCE SOUTH 88°22'51" WEST 0.79 FEET; THENCE NORTH 01°37'09" WEST 25.69 FEET; THENCE NORTH 88°22'51" EAST 24.81 FEET TO THE POINT OF BEGINNING, IN COOK COUNTY, ILLINOIS;

ALSO EXCEPT  
PARCEL L4-4

THAT PART OF LOT 142 IN ROOSEVELT SQUARE SUBDIVISION PHASE TWO, PLAT TWO, BEING A SUBDIVISION OF PART OF THE EAST HALF OF THE NORTHWEST QUARTER OF SECTION 20, TOWNSHIP 39 NORTH, RANGE 14 EAST OF THE THIRD PRINCIPAL MERIDIAN ACCORDING TO A PLAT THEREOF RECORDED JULY 20, 2007, AS DOCUMENT NO. 0720115 16, LYING BELOW A HORIZONTAL PLANE HAVING AN ELEVATION OF +54.88 FEET ABOVE CHICAGO CITY DATUM AND LYING ABOVE A HORIZONTAL PLANE HAVING AN ELEVATION OF +44.86 FEET ABOVE CHICAGO CITY DATUM, AND LYING WITHIN ITS HORIZONTAL BOUNDARY PROJECTED VERTICALLY AND DESCRIBED AS FOLLOWS: COMMENCING AT THE NORTHEAST CORNER OF SAID TRACT; THENCE SOUTH 88°22'51" WEST ALONG THE NORTH LINE OF SAID TRACT 198.36 FEET; THENCE SOUTH 01°37'09" EAST 30.85 FEET TO THE POINT OF BEGINNING; THENCE SOUTH 01°37'09" EAST 9.42 FEET; THENCE NORTH 88°22'51" EAST 7.80 FEET; THENCE SOUTH 01°37'09" EAST 6.07 FEET; THENCE NORTH 88°22'51" EAST 9.61 FEET; THENCE SOUTH 01°37'09" EAST 18.90 FEET; THENCE SOUTH 88°22'51" WEST 36.63 FEET; THENCE NORTH 01°37'09" WEST 34.38 FEET; THENCE NORTH 88°22'51" EAST 19.23 FEET TO THE POINT OF BEGINNING, IN COOK COUNTY, ILLINOIS;

ALSO EXCEPT  
PARCEL L5-1

THAT PART OF LOT 142 IN ROOSEVELT SQUARE SUBDIVISION PHASE TWO, PLAT TWO, BEING A SUBDIVISION OF PART OF THE EAST HALF OF THE NORTHWEST QUARTER OF SECTION 20,

# UNOFFICIAL COPY

TOWNSHIP 39 NORTH, RANGE 14 EAST OF THE THIRD PRINCIPAL MERIDIAN, ACCORDING TO A PLAT THEREOF RECORDED JULY 20, 2007, AS DOCUMENT NO. 0720115116, LYING BELOW A HORIZONTAL PLANE HAVING AN ELEVATION OF +64.90 FEET ABOVE CHICAGO CITY DATUM AND LYING ABOVE A HORIZONTAL PLANE HAVING AN ELEVATION OF +54.88 FEET ABOVE CHICAGO CITY DATUM, AND LYING WITHIN ITS HORIZONTAL BOUNDARY PROJECTED VERTICALLY AND DESCRIBED AS FOLLOWS: COMMENCING AT THE NORTHEAST CORNER OF SAID TRACT; THENCE SOUTH 01°35'55" EAST ALONG THE EAST LINE OF SAID TRACT 2.86 FEET; THENCE SOUTH 88°22'51" WEST 2.97 FEET TO THE POINT OF BEGINNING; THENCE SOUTH 01°37'09" EAST 22.39 FEET; THENCE SOUTH 88°22'51" WEST 15.21 FEET; THENCE SOUTH 01°37'09" EAST 5.59 FEET; THENCE SOUTH 88°22'51" WEST 6.93 FEET; THENCE SOUTH 01°37'09" EAST 0.40 FEET; THENCE SOUTH 88°22'51" WEST 12.43 FEET; THENCE NORTH 01°37'09" WEST 4.39 FEET; THENCE SOUTH 88°22'51" WEST 8.31 FEET; THENCE NORTH 01°37'09" WEST 24.00 FEET; THENCE NORTH 88°22'51" EAST 42.88 FEET TO THE POINT OF BEGINNING, IN COOK COUNTY, ILLINOIS;

ALSO EXCEPT  
PARCEL L5-2

THAT PART OF LOT 142 IN ROOSEVELT SQUARE SUBDIVISION PHASE TWO, PLAT TWO, BEING A SUBDIVISION OF PART OF THE EAST HALF OF THE NORTHWEST QUARTER OF SECTION 20, TOWNSHIP 39 NORTH, RANGE 14 EAST OF THE THIRD PRINCIPAL MERIDIAN, ACCORDING TO A PLAT THEREOF RECORDED JULY 20, 2007, AS DOCUMENT NO. 0720115116, LYING BELOW A HORIZONTAL PLANE HAVING AN ELEVATION OF +64.90 FEET ABOVE CHICAGO CITY DATUM AND LYING ABOVE A HORIZONTAL PLANE HAVING AN ELEVATION OF +54.88 FEET ABOVE CHICAGO CITY DATUM, AND LYING WITHIN ITS HORIZONTAL BOUNDARY PROJECTED VERTICALLY AND DESCRIBED AS FOLLOWS: COMMENCING AT THE NORTHEAST CORNER OF SAID TRACT; THENCE SOUTH 88°22'51" WEST ALONG THE NORTH LINE OF SAID TRACT 145.03 FEET; THENCE SOUTH 01°37'40" EAST 2.86 FEET TO THE POINT OF BEGINNING; THENCE SOUTH 01°37'09" EAST 25.69 FEET; THENCE NORTH 88°22'51" EAST 0.79 FEET; THENCE SOUTH 01°37'09" EAST 2.70 FEET; THENCE SOUTH 88°22'51" WEST 12.52 FEET; THENCE NORTH 01°37'09" WEST 2.25 FEET; THENCE SOUTH 88°22'51" WEST 8.92 FEET; THENCE SOUTH 01°37'09" EAST 1.85 FEET; THENCE SOUTH 88°22'51" WEST 5.70 FEET; THENCE NORTH 01°37'09" WEST 10.46 FEET; THENCE SOUTH 88°22'51" WEST 21.97 FEET; THENCE NORTH 01°37'09" WEST 17.53 FEET; THENCE NORTH 88°22'51" EAST 48.32 FEET TO THE POINT OF BEGINNING, IN COOK COUNTY, ILLINOIS;

ALSO EXCEPT  
PARCEL L5-3

THAT PART OF LOT 142 IN ROOSEVELT SQUARE SUBDIVISION PHASE TWO, PLAT TWO, BEING A SUBDIVISION OF PART OF THE EAST HALF OF THE NORTHWEST QUARTER OF SECTION 20, TOWNSHIP 39 NORTH, RANGE 14 EAST OF THE THIRD PRINCIPAL MERIDIAN, ACCORDING TO A PLAT THEREOF RECORDED JULY 20, 2007, AS DOCUMENT NO. 0720115116, LYING BELOW A HORIZONTAL PLANE HAVING AN ELEVATION OF +64.90 FEET ABOVE CHICAGO CITY DATUM AND LYING ABOVE A HORIZONTAL PLANE HAVING AN ELEVATION OF +54.88 FEET ABOVE CHICAGO CITY DATUM, AND LYING WITHIN ITS HORIZONTAL BOUNDARY PROJECTED VERTICALLY AND DESCRIBED AS FOLLOWS: COMMENCING AT THE NORTHEAST CORNER OF SAID TRACT; THENCE SOUTH 01°35'55" EAST ALONG THE EAST LINE OF SAID TRACT 65.24 FEET; THENCE SOUTH 88°22'51" WEST 118.05 FEET TO THE POINT OF BEGINNING; THENCE SOUTH 88°22'51" WEST 24.48 FEET; THENCE NORTH 01°37'09" WEST 28.41 FEET; THENCE NORTH 88°22'51" EAST 7.06 FEET; THENCE SOUTH 01°37'09" EAST 0.40 FEET; THENCE NORTH 88°22'51" EAST 5.95 FEET; THENCE NORTH 01°37'09" WEST 0.40 FEET; THENCE NORTH 88°22'51"



# UNOFFICIAL COPY

EAST 11.47 FEET; THENCE SOUTH 01°37'09" EAST 28.41 FEET TO THE POINT OF BEGINNING, IN COOK COUNTY, ILLINOIS;

ALSO EXCEPT

PARCEL L6-1

THAT PART OF LOT 142 IN ROOSEVELT SQUARE SUBDIVISION PHASE TWO, PLAT TWO, BEING A SUBDIVISION OF PART OF THE EAST HALF OF THE NORTHWEST QUARTER OF SECTION 20, TOWNSHIP 39 NORTH, RANGE 14 EAST OF THE THIRD PRINCIPAL MERIDIAN, ACCORDING TO A PLAT THEREOF RECORDED JULY 20, 2007, AS DOCUMENT NO. 0720115116, LYING BELOW A HORIZONTAL PLANE HAVING AN ELEVATION OF +74.80 FEET ABOVE CHICAGO CITY DATUM AND LYING ABOVE A HORIZONTAL PLANE HAVING AN ELEVATION OF +64.90 FEET ABOVE CHICAGO CITY DATUM, AND LYING WITHIN ITS HORIZONTAL BOUNDARY PROJECTED VERTICALLY AND DESCRIBED AS FOLLOWS: COMMENCING AT THE NORTHEAST CORNER OF SAID TRACT; THENCE SOUTH 88°22'51" WEST ALONG THE NORTH LINE OF SAID TRACT 45.86 FEET; THENCE SOUTH 01°37'40" EAST 2.86 FEET TO THE POINT OF BEGINNING; THENCE SOUTH 01°37'09" EAST 24.90 FEET; THENCE SOUTH 88°22'51" WEST 0.46 FEET; THENCE SOUTH 01°37'09" EAST 4.39 FEET; THENCE SOUTH 88°22'51" WEST 10.90 FEET; THENCE NORTH 01°37'09" WEST 0.40 FEET; THENCE SOUTH 88°22'51" WEST 6.02 FEET; THENCE SOUTH 01°37'09" EAST 0.40 FEET; THENCE SOUTH 88°22'51" WEST 7.44 FEET; THENCE NORTH 01°37'09" WEST 28.39 FEET; THENCE NORTH 88°22'51" EAST 24.82 FEET TO THE POINT OF BEGINNING, IN COOK COUNTY, ILLINOIS;

ALSO EXCEPT

PARCEL L6-2

THAT PART OF LOT 142 IN ROOSEVELT SQUARE SUBDIVISION PHASE TWO, PLAT TWO, BEING A SUBDIVISION OF PART OF THE EAST HALF OF THE NORTHWEST QUARTER OF SECTION 20, TOWNSHIP 39 NORTH, RANGE 14 EAST OF THE THIRD PRINCIPAL MERIDIAN, ACCORDING TO A PLAT THEREOF RECORDED JULY 20, 2007, AS DOCUMENT NO. 0720115116, LYING BELOW A HORIZONTAL PLANE HAVING AN ELEVATION OF +74.80 FEET ABOVE CHICAGO CITY DATUM AND LYING ABOVE A HORIZONTAL PLANE HAVING AN ELEVATION OF +64.90 FEET ABOVE CHICAGO CITY DATUM, AND LYING WITHIN ITS HORIZONTAL BOUNDARY PROJECTED VERTICALLY AND DESCRIBED AS FOLLOWS: COMMENCING AT THE NORTHEAST CORNER OF SAID TRACT; THENCE SOUTH 88°22'51" WEST ALONG THE NORTH LINE OF SAID TRACT 95.44 FEET; THENCE SOUTH 01°37'40" EAST 2.86 FEET TO THE POINT OF BEGINNING; THENCE SOUTH 01°37'09" EAST 28.39 FEET; THENCE SOUTH 88°22'51" WEST 11.36 FEET; THENCE NORTH 01°37'09" WEST 0.40 FEET; THENCE SOUTH 88°22'51" WEST 6.02 FEET; THENCE SOUTH 01°37'09" EAST 0.40 FEET; THENCE SOUTH 88°22'51" WEST 7.39 FEET; THENCE NORTH 01°37'09" WEST 28.39 FEET; THENCE NORTH 88°22'51" EAST 24.77 FEET TO THE POINT OF BEGINNING, IN COOK COUNTY, ILLINOIS;

ALSO EXCEPT

PARCEL L6-3

THAT PART OF LOT 142 IN ROOSEVELT SQUARE SUBDIVISION PHASE TWO, PLAT TWO, BEING A SUBDIVISION OF PART OF THE EAST HALF OF THE NORTHWEST QUARTER OF SECTION 20, TOWNSHIP 39 NORTH, RANGE 14 EAST OF THE THIRD PRINCIPAL MERIDIAN, ACCORDING TO A PLAT THEREOF RECORDED JULY 20, 2007, AS DOCUMENT NO. 0720115116, LYING BELOW A HORIZONTAL PLANE HAVING AN ELEVATION OF +74.80 FEET ABOVE CHICAGO CITY DATUM AND LYING ABOVE A HORIZONTAL PLANE HAVING AN ELEVATION OF +64.90 FEET ABOVE CHICAGO CITY DATUM, AND LYING WITHIN ITS HORIZONTAL BOUNDARY PROJECTED VERTICALLY AND DESCRIBED AS FOLLOWS: COMMENCING AT THE NORTHEAST CORNER OF SAID TRACT; THENCE SOUTH 88°22'51" WEST ALONG THE NORTH LINE OF SAID TRACT 145.03

# UNOFFICIAL COPY

FEET; THENCE SOUTH 01°37'09" EAST 2.86 FEET TO THE POINT OF BEGINNING; THENCE SOUTH 01°37'09" EAST 25.69 FEET; THENCE NORTH 88°22'51" EAST 0.79 FEET; THENCE SOUTH 01°37'09" EAST 2.70 FEET; THENCE SOUTH 88°22'51" WEST 12.52 FEET; THENCE NORTH 01°37'09" WEST 2.25 FEET; THENCE SOUTH 88°22'51" WEST 8.92 FEET; THENCE SOUTH 01°37'09" EAST 1.85 FEET; THENCE SOUTH 88°22'51" WEST 5.70 FEET; THENCE NORTH 01°37'09" WEST 10.46 FEET; THENCE SOUTH 88°22'51" WEST 18.87 FEET; THENCE SOUTH 01°37'09" EAST 10.46 FEET; THENCE SOUTH 88°22'51" WEST 27.34 FEET; THENCE NORTH 01°37'09" WEST 27.99 FEET; THENCE NORTH 88°22'51" EAST 72.56 FEET TO THE POINT OF BEGINNING, IN COOK COUNTY, ILLINOIS;

ALSO EXCEPT  
PARCEL L6-4

THAT PART OF LOT 142 IN ROOSEVELT SQUARE SUBDIVISION PHASE TWO, PLAT TWO, BEING A SUBDIVISION OF PART OF THE EAST HALF OF THE NORTHWEST QUARTER OF SECTION 20, TOWNSHIP 39 NORTH, RANGE 14 EAST OF THE THIRD PRINCIPAL MERIDIAN, ACCORDING TO A PLAT THEREOF RECORDED JULY 20, 2007, AS DOCUMENT NO. 0720115116, LYING BELOW A HORIZONTAL PLANE HAVING AN ELEVATION OF +74.80 FEET ABOVE CHICAGO CITY DATUM AND LYING ABOVE A HORIZONTAL PLANE HAVING AN ELEVATION OF +64.90 FEET ABOVE CHICAGO CITY DATUM, AND LYING WITHIN ITS HORIZONTAL BOUNDARY PROJECTED VERTICALLY AND DESCRIBED AS FOLLOWS: COMMENCING AT THE NORTHEAST CORNER OF SAID TRACT; THENCE SOUTH 01°35'55" EAST ALONG THE EAST LINE OF SAID TRACT 65.24 FEET; THENCE SOUTH 88°22'51" WEST 118.05 FEET TO THE POINT OF BEGINNING; THENCE SOUTH 88°22'51" WEST 24.48 FEET; THENCE NORTH 01°37'09" WEST 28.41 FEET; THENCE NORTH 88°22'51" EAST 7.06 FEET; THENCE SOUTH 01°37'09" EAST 0.40 FEET; THENCE NORTH 88°22'51" EAST 5.95 FEET; THENCE NORTH 01°37'09" WEST 0.40 FEET; THENCE NORTH 88°22'51" EAST 11.47 FEET; THENCE SOUTH 01°37'09" EAST 25.41 FEET TO THE POINT OF BEGINNING, IN COOK COUNTY, ILLINOIS;

ALSO EXCEPT  
PARCEL L6-5

THAT PART OF LOT 142 IN ROOSEVELT SQUARE SUBDIVISION PHASE TWO, PLAT TWO, BEING A SUBDIVISION OF PART OF THE EAST HALF OF THE NORTHWEST QUARTER OF SECTION 20, TOWNSHIP 39 NORTH, RANGE 14 EAST OF THE THIRD PRINCIPAL MERIDIAN, ACCORDING TO A PLAT THEREOF RECORDED JULY 20, 2007, AS DOCUMENT NO. 0720115116, LYING BELOW A HORIZONTAL PLANE HAVING AN ELEVATION OF +74.80 FEET ABOVE CHICAGO CITY DATUM AND LYING ABOVE A HORIZONTAL PLANE HAVING AN ELEVATION OF +64.90 FEET ABOVE CHICAGO CITY DATUM, AND LYING WITHIN ITS HORIZONTAL BOUNDARY PROJECTED VERTICALLY AND DESCRIBED AS FOLLOWS: COMMENCING AT THE NORTHEAST CORNER OF SAID TRACT; THENCE SOUTH 01°35'55" EAST ALONG THE EAST LINE OF SAID TRACT 65.24 FEET; THENCE SOUTH 88°22'51" WEST 73.75 FEET TO THE POINT OF BEGINNING; THENCE SOUTH 88°22'51" WEST 19.24 FEET; THENCE NORTH 01°37'09" WEST 28.41 FEET; THENCE NORTH 88°22'51" EAST 6.95 FEET; THENCE SOUTH 01°37'09" EAST 0.40 FEET; THENCE NORTH 88°22'51" EAST 5.59 FEET; THENCE NORTH 01°37'09" WEST 0.40 FEET; THENCE NORTH 88°22'51" EAST 6.69 FEET; THENCE SOUTH 01°37'09" EAST 28.41 FEET TO THE POINT OF BEGINNING, IN COOK COUNTY, ILLINOIS;

ALSO EXCEPT  
PARCEL L6-6

THAT PART OF LOT 142 IN ROOSEVELT SQUARE SUBDIVISION PHASE TWO, PLAT TWO, BEING A SUBDIVISION OF PART OF THE EAST HALF OF THE NORTHWEST QUARTER OF SECTION 20, TOWNSHIP 39 NORTH, RANGE 14 EAST OF THE THIRD PRINCIPAL MERIDIAN, ACCORDING TO

# UNOFFICIAL COPY

A PLAT THEREOF RECORDED JULY 20, 2007, AS DOCUMENT NO. 0720115116, LYING BELOW A HORIZONTAL PLANE HAVING AN ELEVATION OF +74.80 FEET ABOVE CHICAGO CITY DATUM AND LYING ABOVE A HORIZONTAL PLANE HAVING AN ELEVATION OF +64.90 FEET ABOVE CHICAGO CITY DATUM, AND LYING WITHIN ITS HORIZONTAL BOUNDARY PROJECTED VERTICALLY AND DESCRIBED AS FOLLOWS: COMMENCING AT THE NORTHEAST CORNER OF SAID TRACT; THENCE SOUTH 01°35'55" EAST ALONG THE EAST LINE OF SAID TRACT 65.24 FEET; THENCE SOUTH 88°22'51" WEST 2.96 FEET TO THE POINT OF BEGINNING; THENCE SOUTH 88°22'51" WEST 46.33 FEET; THENCE NORTH 01°37'09" WEST 18.50 FEET; THENCE NORTH 88°22'51" EAST 25.56 FEET; THENCE NORTH 01°37'09" WEST 9.51 FEET; THENCE NORTH 88°22'51" EAST 5.57 FEET; THENCE NORTH 01°37'09" WEST 11.97 FEET; THENCE NORTH 88°22'51" EAST 13.65 FEET; THENCE SOUTH 01°37'09" EAST 11.30 FEET; THENCE NORTH 88°22'51" EAST 1.56 FEET; THENCE SOUTH 01°37'09" EAST 28.68 FEET TO THE POINT OF BEGINNING) IN COOK COUNTY, ILLINOIS.

For informational purposes only:

Commonly known as 1357 West Roosevelt Road, Chicago, IL 60608;

PIN No. 17-20-102-057-0000

Together with:

FEE SIMPLE TITLE TO ALL BUILDINGS AND IMPROVEMENTS LOCATED, OR TO BE LOCATED AFTER THE DATE OF THE AFORESAID GROUND LEASE ON THE LEASEHOLD ESTATE HEREINABOVE DESCRIBED.

## **(Legal Description of Market Rate Units)**

### **ESTATE 1:**

LEASEHOLD ESTATE CREATED BY GROUND LEASE DATED AS OF Jan 10, 2023 BETWEEN THE CHICAGO HOUSING AUTHORITY, A MUNICIPAL CORPORATION, AS GROUND LESSOR, AND RS MARKET I LLC, AN ILLINOIS LIMITED LIABILITY COMPANY, AND RS AFFORDABLE I LLC, AN ILLINOIS LIMITED LIABILITY COMPANY, AS GROUND LESSEE; DEMISING THE FOLLOWING DESCRIBED LAND FOR A TERM OF 82 YEARS:

### **TRACT 1:**

#### **MARKET/RETAIL PARCELS**

##### *PARCEL LI-1*

THAT PART OF LOT 16 IN PLAT 1 ROOSEVELT SQUARE SUBDIVISION, IN THE EAST HALF OF THE SOUTHWEST QUARTER OF SECTION 17, TOWNSHIP 39 NORTH, RANGE 14 EAST OF THE THIRD PRINCIPAL MERIDIAN, ACCORDING TO A PLAT THEREOF RECORDED MAY 27, 2004, AS DOCUMENT NO. 0414831142, LYING BELOW A HORIZONTAL PLANE HAVING AN ELEVATION OF

# UNOFFICIAL COPY

+31.08 FEET ABOVE CHICAGO CITY DATUM AND LYING ABOVE A HORIZONTAL PLANE HAVING AN ELEVATION OF +13.75 FEET ABOVE CHICAGO CITY DATUM, AND LYING WITHIN ITS HORIZONTAL BOUNDARY PROJECTED VERTICALLY AND DESCRIBED AS FOLLOWS: COMMENCING AT THE NORTHEAST CORNER OF LOT 16 AFORESAID; THENCE SOUTH 01°46'13" EAST ALONG THE EAST LINE THEREOF 7.08 FEET; THENCE SOUTH 88°23'27" WEST 17.46 FEET TO THE POINT OF BEGINNING; THENCE SOUTH 01°36'33" EAST 30.86 FEET; THENCE SOUTH 88°23'27" WEST 25.23 FEET; THENCE NORTH 01°36'33" WEST 9.45 FEET; THENCE SOUTH 84°15'03" WEST 21.12 FEET; THENCE SOUTH 05°44'57" EAST 3.45 FEET; THENCE SOUTH 84°15'03" WEST 6.00 FEET; THENCE SOUTH 01°36'33" EAST 6.90 FEET; THENCE SOUTH 88°23'27" WEST 17.47 FEET; THENCE SOUTH 01°36'33" EAST 16.65 FEET; THENCE SOUTH 88°23'27" WEST 33.94 FEET; THENCE NORTH 01°36'33" WEST 4.67 FEET; THENCE SOUTH 88°23'27" WEST 5.66 FEET; THENCE NORTH 01°36'33" WEST 9.34 FEET; THENCE SOUTH 88°23'27" WEST 40.56 FEET; THENCE SOUTH 01°36'33" EAST 4.82 FEET; THENCE SOUTH 88°23'27" WEST 7.48 FEET; THENCE SOUTH 01°36'33" EAST 7.69 FEET; THENCE SOUTH 84°13'18" WEST 20.58 FEET; THENCE SOUTH 01°36'33" EAST 9.14 FEET; THENCE SOUTH 88°23'27" WEST 67.60 FEET; THENCE NORTH 01°36'33" WEST 58.41 FEET; THENCE NORTH 88°23'27" EAST 68.20 FEET; THENCE SOUTH 86°15'43" EAST 78.12 FEET; THENCE NORTH 84°15'03" EAST 73.14 FEET; THENCE NORTH 88°23'27" EAST 26.34 FEET TO THE POINT OF BEGINNING, IN COOK COUNTY, ILLINOIS;

## PARCEL L2-1

THAT PART OF LOT 16 IN PLAT 1 ROOSEVELT SQUARE SUBDIVISION, IN THE EAST HALF OF THE SOUTHWEST QUARTER OF SECTION 17, TOWNSHIP 39 NORTH, RANGE 14 EAST OF THE THIRD PRINCIPAL MERIDIAN, ACCORDING TO A PLAT THEREOF RECORDED MAY 27, 2004, AS DOCUMENT NO. 0414831142, LYING BELOW A HORIZONTAL PLANE HAVING AN ELEVATION OF +41.75 FEET ABOVE CHICAGO CITY DATUM AND LYING ABOVE A HORIZONTAL PLANE HAVING AN ELEVATION OF +31.08 FEET ABOVE CHICAGO CITY DATUM, AND LYING WITHIN ITS HORIZONTAL BOUNDARY PROJECTED VERTICALLY AND DESCRIBED AS FOLLOWS: COMMENCING AT THE NORTHEAST CORNER OF LOT 16 AFORESAID; THENCE SOUTH 01°46'13" EAST ALONG THE EAST LINE THEREOF 6.98 FEET; THENCE SOUTH 88°23'27" WEST 6.81 FEET TO THE POINT OF BEGINNING; THENCE SOUTH 01°36'33" EAST 48.43 FEET; THENCE SOUTH 88°23'27" WEST 30.14 FEET; THENCE NORTH 01°36'33" WEST 13.34 FEET; THENCE NORTH 88°23'27" EAST 6.32 FEET; THENCE NORTH 01°36'33" WEST 6.50 FEET; THENCE SOUTH 88°23'27" WEST 6.10 FEET; THENCE SOUTH 01°36'33" EAST 0.67 FEET; THENCE SOUTH 88°23'27" WEST 2.93 FEET; THENCE NORTH 01°36'33" WEST 4.77 FEET; THENCE SOUTH 88°23'27" WEST 3.21 FEET; THENCE NORTH 01°36'33" WEST 2.77 FEET; THENCE SOUTH 84°15'03" WEST 20.74 FEET; THENCE SOUTH 05°44'57" EAST 8.85 FEET; THENCE SOUTH 84°15'03" WEST 2.43 FEET; THENCE NORTH 05°44'57" WEST 0.66 FEET; THENCE SOUTH 84°15'03" WEST 5.66 FEET; THENCE SOUTH 05°44'57" EAST 0.66 FEET; THENCE SOUTH 84°15'03" WEST 29.31 FEET; THENCE NORTH 05°44'57" WEST 0.66 FEET; THENCE SOUTH 84°15'03" WEST 5.66 FEET; THENCE SOUTH 05°44'57" EAST 0.66 FEET; THENCE SOUTH 84°15'03" WEST 14.73 FEET; THENCE NORTH 05°44'57" WEST 0.66 FEET; THENCE SOUTH 84°15'03" WEST 5.66 FEET; THENCE SOUTH 05°44'57" EAST 0.66 FEET; THENCE SOUTH 84°15'03" WEST 13.92 FEET; THENCE NORTH 05°44'57" WEST 0.66 FEET; THENCE SOUTH 84°15'03" WEST 5.66 FEET; THENCE SOUTH 05°44'57" EAST 0.66 FEET; THENCE SOUTH 84°15'03" WEST 35.40 FEET; THENCE NORTH 05°44'57" WEST 0.66 FEET; THENCE SOUTH

# UNOFFICIAL COPY

84°15'03" WEST 5.66 FEET; THENCE SOUTH 05°44'57" EAST 0.66 FEET; THENCE SOUTH 84°15'03" WEST 9.25 FEET; THENCE SOUTH 88°23'27" WEST 6.85 FEET; THENCE NORTH 01°36'33" WEST 0.66 FEET; THENCE SOUTH 88°23'27" WEST 5.66 FEET; THENCE SOUTH 01°36'33" EAST 0.66 FEET; THENCE SOUTH 88°23'27" WEST 6.57 FEET; THENCE NORTH 01°36'33" WEST 26.97 FEET; THENCE NORTH 88°23'27" EAST 19.20 FEET; THENCE NORTH 84°15'03" EAST 153.32 FEET; THENCE NORTH 01°36'33" WEST 3.63 FEET; THENCE NORTH 88°23'27" EAST 36.04 FEET TO THE POINT OF BEGINNING, IN COOK COUNTY, ILLINOIS;

## PARCEL L2-2

THAT PART OF LOT 16 IN PLAT 1 ROOSEVELT SQUARE SUBDIVISION, IN THE EAST HALF OF THE SOUTHWEST QUARTER OF SECTION 17, TOWNSHIP 39 NORTH, RANGE 14 EAST OF THE THIRD PRINCIPAL MERIDIAN, ACCORDING TO A PLAT THEREOF RECORDED MAY 27, 2004, AS DOCUMENT NO. 0414831142, LYING BELOW A HORIZONTAL PLANE HAVING AN ELEVATION OF +41.75 FEET ABOVE CHICAGO CITY DATUM AND LYING ABOVE A HORIZONTAL PLANE HAVING AN ELEVATION OF +31.08 FEET ABOVE CHICAGO CITY DATUM, AND LYING WITHIN ITS HORIZONTAL BOUNDARY PROJECTED VERTICALLY AND DESCRIBED AS FOLLOWS: COMMENCING AT THE NORTHEAST CORNER OF LOT 16 AFORESAID; THENCE SOUTH 01°46'13" EAST ALONG THE EAST LINE THEREOF 78.99 FEET; THENCE SOUTH 88°23'27" WEST 7.01 FEET TO THE POINT OF BEGINNING; THENCE SOUTH 01°36'33" EAST 26.53 FEET; THENCE SOUTH 88°23'27" WEST 36.04 FEET; THENCE NORTH 01°36'33" WEST 26.53 FEET; THENCE NORTH 88°23'27" EAST 36.04 FEET TO THE POINT OF BEGINNING, IN COOK COUNTY, ILLINOIS;

## ALSO EXCEPT

### PARCEL L2-3

THAT PART OF LOT 16 IN PLAT 1 ROOSEVELT SQUARE SUBDIVISION, IN THE EAST HALF OF THE SOUTHWEST QUARTER OF SECTION 17, TOWNSHIP 39 NORTH, RANGE 14 EAST OF THE THIRD PRINCIPAL MERIDIAN, ACCORDING TO A PLAT THEREOF RECORDED MAY 27, 2004, AS DOCUMENT NO. 0414831142, LYING BELOW A HORIZONTAL PLANE HAVING AN ELEVATION OF +41.75 FEET ABOVE CHICAGO CITY DATUM AND LYING ABOVE A HORIZONTAL PLANE HAVING AN ELEVATION OF +31.08 FEET ABOVE CHICAGO CITY DATUM, AND LYING WITHIN ITS HORIZONTAL BOUNDARY PROJECTED VERTICALLY AND DESCRIBED AS FOLLOWS: COMMENCING AT THE NORTHEAST CORNER OF LOT 16 AFORESAID; THENCE SOUTH 01°46'13" EAST ALONG THE EAST LINE THEREOF 73.68 FEET; THENCE SOUTH 88°23'27" WEST 90.41 FEET TO THE POINT OF BEGINNING; THENCE SOUTH 84°15'03" WEST 105.88 FEET; THENCE SOUTH 88°23'27" WEST 19.16 FEET; THENCE NORTH 01°36'33" WEST 26.97 FEET; THENCE NORTH 88°23'27" EAST 6.49 FEET; THENCE SOUTH 01°36'33" EAST 0.66 FEET; THENCE NORTH 88°23'27" EAST 5.66 FEET; THENCE NORTH 01°36'33" WEST 0.66 FEET; THENCE NORTH 88°23'27" EAST 7.89 FEET; THENCE SOUTH 01°36'33" EAST 8.82 FEET; THENCE NORTH 84°15'03" EAST 20.65 FEET; THENCE NORTH 05°44'57" WEST 8.85 FEET; THENCE NORTH 84°15'03" EAST 2.60 FEET; THENCE SOUTH 05°44'57" EAST 0.66 FEET; THENCE NORTH 84°15'03" EAST 5.66 FEET; THENCE NORTH 05°44'57" WEST 0.66 FEET; THENCE NORTH 84°15'03" EAST 26.19 FEET; THENCE SOUTH 05°44'57" EAST 0.66 FEET; THENCE NORTH 84°15'03" EAST 5.66 FEET; THENCE NORTH 05°44'57" WEST 0.66 FEET; THENCE NORTH 84°15'03" EAST 3.49 FEET; THENCE SOUTH 05°44'57" EAST 5.55 FEET; THENCE NORTH 84°15'03" EAST 21.55 FEET; THENCE NORTH 05°44'57" WEST 5.55 FEET; THENCE NORTH 84°15'03" EAST 3.44 FEET; THENCE SOUTH 05°44'57" EAST 0.66 FEET; THENCE

# UNOFFICIAL COPY

NORTH 84°15'03" EAST 5.66 FEET; THENCE NORTH 05°44'57" WEST 0.66 FEET; THENCE NORTH 84°15'03" EAST 8.78 FEET; THENCE SOUTH 05°44'57" EAST 26.89 FEET TO THE POINT OF BEGINNING, IN COOK COUNTY, ILLINOIS;

## PARCEL L2-4

THAT PART OF LOT 16 IN PLAT 1 ROOSEVELT SQUARE SUBDIVISION, IN THE EAST HALF OF THE SOUTHWEST QUARTER OF SECTION 17, TOWNSHIP 39 NORTH, RANGE 14 EAST OF THE THIRD PRINCIPAL MERIDIAN, ACCORDING TO A PLAT THEREOF RECORDED MAY 27, 2004, AS DOCUMENT NO. 0414831142, LYING BELOW A HORIZONTAL PLANE HAVING AN ELEVATION OF +41.75 FEET ABOVE CHICAGO CITY DATUM AND LYING ABOVE A HORIZONTAL PLANE HAVING AN ELEVATION OF +31.08 FEET ABOVE CHICAGO CITY DATUM, AND LYING WITHIN ITS HORIZONTAL BOUNDARY PROJECTED VERTICALLY AND DESCRIBED AS FOLLOWS: COMMENCING AT THE NORTHEAST CORNER OF LOT 16 AFORESAID; THENCE SOUTH 88°23'27" WEST ALONG THE NORTH LINE THEREOF 233.94 FEET; THENCE SOUTH 01°36'33" EAST 42.05 FEET TO THE POINT OF BEGINNING; THENCE SOUTH 01°36'33" EAST 12.31 FEET; THENCE SOUTH 88°23'27" WEST 5.55 FEET; THENCE SOUTH 01°36'33" EAST 19.64 FEET; THENCE SOUTH 88°23'27" WEST 19.61 FEET; THENCE NORTH 01°36'33" WEST 31.94 FEET; THENCE NORTH 88°23'27" EAST 25.16 FEET TO THE POINT OF BEGINNING, IN COOK COUNTY, ILLINOIS;

## PARCEL L3-1

THAT PART OF LOT 16 IN PLAT 1 ROOSEVELT SQUARE SUBDIVISION, IN THE EAST HALF OF THE SOUTHWEST QUARTER OF SECTION 17, TOWNSHIP 39 NORTH, RANGE 14 EAST OF THE THIRD PRINCIPAL MERIDIAN, ACCORDING TO A PLAT THEREOF RECORDED MAY 27, 2004, AS DOCUMENT NO. 0414831142, LYING BELOW A HORIZONTAL PLANE HAVING AN ELEVATION OF +52.92 FEET ABOVE CHICAGO CITY DATUM AND LYING ABOVE A HORIZONTAL PLANE HAVING AN ELEVATION OF +41.75 FEET ABOVE CHICAGO CITY DATUM, AND LYING WITHIN ITS HORIZONTAL BOUNDARY PROJECTED VERTICALLY AND DESCRIBED AS FOLLOWS: COMMENCING AT THE NORTHEAST CORNER OF LOT 16 AFORESAID; THENCE SOUTH 01°46'13" EAST ALONG THE EAST LINE THEREOF 6.98 FEET; THENCE SOUTH 88°23'27" WEST 6.81 FEET TO THE POINT OF BEGINNING; THENCE SOUTH 01°36'33" EAST 72.01 FEET; THENCE SOUTH 88°23'27" WEST 30.14 FEET; THENCE NORTH 01°36'33" WEST 10.90 FEET; THENCE NORTH 88°23'27" EAST 0.66 FEET; THENCE NORTH 01°36'33" WEST 5.66 FEET; THENCE SOUTH 88°23'27" WEST 0.66 FEET; THENCE NORTH 01°36'33" WEST 20.36 FEET; THENCE NORTH 88°23'27" EAST 6.32 FEET; THENCE NORTH 01°36'33" WEST 6.50 FEET; THENCE SOUTH 88°23'27" WEST 6.10 FEET; THENCE SOUTH 01°36'33" EAST 0.67 FEET; THENCE SOUTH 88°23'27" WEST 2.93 FEET; THENCE NORTH 01°36'33" WEST 4.77 FEET; THENCE SOUTH 88°23'27" WEST 3.21 FEET; THENCE NORTH 01°36'33" WEST 24.49 FEET; THENCE NORTH 88°23'27" EAST 36.06 FEET TO THE POINT OF BEGINNING, IN COOK COUNTY, ILLINOIS;

## PARCEL L3-2

THAT PART OF LOT 16 IN PLAT 1 ROOSEVELT SQUARE SUBDIVISION, IN THE EAST HALF OF THE SOUTHWEST QUARTER OF SECTION 17, TOWNSHIP 39 NORTH, RANGE 14 EAST OF THE THIRD PRINCIPAL MERIDIAN, ACCORDING TO A PLAT THEREOF RECORDED MAY 27, 2004, AS DOCUMENT NO. 0414831142, LYING BELOW A HORIZONTAL PLANE HAVING AN ELEVATION OF +52.92 FEET ABOVE CHICAGO CITY DATUM AND LYING ABOVE A HORIZONTAL PLANE HAVING

# UNOFFICIAL COPY

AN ELEVATION OF +41.75 FEET ABOVE CHICAGO CITY DATUM, AND LYING WITHIN ITS HORIZONTAL BOUNDARY PROJECTED VERTICALLY AND DESCRIBED AS FOLLOWS: COMMENCING AT THE NORTHEAST CORNER OF LOT 16 AFORESAID; THENCE SOUTH 01°46'13" EAST ALONG THE EAST LINE THEREOF 81.32 FEET; THENCE SOUTH 88°23'27" WEST 43.08 FEET; THENCE NORTH 01°36'33" WEST 11.07 FEET TO THE POINT OF BEGINNING; THENCE SOUTH 84°15'03" WEST 47.48 FEET; THENCE NORTH 05°44'57" WEST 20.62 FEET; THENCE NORTH 84°15'03" EAST 13.32 FEET; THENCE NORTH 05°44'57" WEST 6.27 FEET; THENCE NORTH 84°15'03" EAST 7.77 FEET; THENCE SOUTH 05°44'57" EAST 0.66 FEET; THENCE NORTH 84°15'03" EAST 5.66 FEET; THENCE NORTH 05°44'57" WEST 0.66 FEET; THENCE NORTH 84°15'03" EAST 3.38 FEET; THENCE SOUTH 05°44'57" EAST 10.28 FEET; THENCE NORTH 84°15'03" EAST 18.55 FEET; THENCE SOUTH 01°36'33" EAST 16.65 FEET TO THE POINT OF BEGINNING, IN COOK COUNTY, ILLINOIS;

## PARCEL L3-3

THAT PART OF LOT 16 IN PLAT 1 ROOSEVELT SQUARE SUBDIVISION, IN THE EAST HALF OF THE SOUTHWEST QUARTER OF SECTION 17, TOWNSHIP 39 NORTH, RANGE 14 EAST OF THE THIRD PRINCIPAL MERIDIAN, ACCORDING TO A PLAT THEREOF RECORDED MAY 27, 2004, AS DOCUMENT NO. 0414831142, LYING BELOW A HORIZONTAL PLANE HAVING AN ELEVATION OF +52.92 FEET ABOVE CHICAGO CITY DATUM AND LYING ABOVE A HORIZONTAL PLANE HAVING AN ELEVATION OF +41.75 FEET ABOVE CHICAGO CITY DATUM, AND LYING WITHIN ITS HORIZONTAL BOUNDARY PROJECTED VERTICALLY AND DESCRIBED AS FOLLOWS: COMMENCING AT THE NORTHEAST CORNER OF LOT 16 AFORESAID; THENCE SOUTH 01°46'13" EAST ALONG THE EAST LINE THEREOF 81.32 FEET; THENCE SOUTH 88°23'27" WEST 196.04 FEET TO THE POINT OF BEGINNING; THENCE SOUTH 88°23'27" WEST 19.16 FEET; THENCE NORTH 01°36'33" WEST 26.97 FEET; THENCE NORTH 88°23'27" EAST 6.49 FEET; THENCE SOUTH 01°36'33" EAST 0.66 FEET; THENCE NORTH 88°23'27" EAST 5.66 FEET; THENCE NORTH 01°36'33" WEST 0.66 FEET; THENCE NORTH 88°23'27" EAST 7.89 FEET; THENCE SOUTH 01°36'33" EAST 8.82 FEET; THENCE NORTH 84°15'03" EAST 20.65 FEET; THENCE NORTH 05°44'57" WEST 8.85 FEET; THENCE NORTH 84°15'03" EAST 2.60 FEET; THENCE SOUTH 05°44'57" EAST 0.66 FEET; THENCE NORTH 84°15'03" EAST 5.66 FEET; THENCE NORTH 05°44'57" WEST 0.66 FEET; THENCE NORTH 84°15'03" EAST 26.19 FEET; THENCE SOUTH 05°44'57" EAST 0.66 FEET; THENCE NORTH 84°15'03" EAST 5.66 FEET; THENCE NORTH 05°44'57" WEST 0.66 FEET; THENCE NORTH 84°15'03" EAST 3.49 FEET; THENCE SOUTH 05°44'57" EAST 5.55 FEET; THENCE NORTH 84°15'03" EAST 10.79 FEET; THENCE SOUTH 05°44'57" EAST 21.34 FEET; THENCE SOUTH 84°15'03" WEST 77.24 FEET TO THE POINT OF BEGINNING, IN COOK COUNTY, ILLINOIS;

## PARCEL L3-4

THAT PART OF LOT 16 IN PLAT 1 ROOSEVELT SQUARE SUBDIVISION, IN THE EAST HALF OF THE SOUTHWEST QUARTER OF SECTION 17, TOWNSHIP 39 NORTH, RANGE 14 EAST OF THE THIRD PRINCIPAL MERIDIAN, ACCORDING TO A PLAT THEREOF RECORDED MAY 27, 2004, AS DOCUMENT NO. 0414831142, LYING BELOW A HORIZONTAL PLANE HAVING AN ELEVATION OF +52.92 FEET ABOVE CHICAGO CITY DATUM AND LYING ABOVE A HORIZONTAL PLANE HAVING AN ELEVATION OF +41.75 FEET ABOVE CHICAGO CITY DATUM, AND LYING WITHIN ITS HORIZONTAL BOUNDARY PROJECTED VERTICALLY AND DESCRIBED AS FOLLOWS: COMMENCING AT THE NORTHEAST CORNER OF LOT 16 AFORESAID; THENCE SOUTH 88°23'27"

# UNOFFICIAL COPY

WEST ALONG THE NORTH LINE THEREOF 90.36 FEET; THENCE SOUTH 01°36'33" EAST 14.05 FEET TO THE POINT OF BEGINNING; THENCE SOUTH 05°44'57" EAST 26.89 FEET; THENCE SOUTH 84°15'03" WEST 11.81 FEET; THENCE NORTH 05°44'57" WEST 0.66 FEET; THENCE SOUTH 84°15'03" WEST 5.66 FEET; THENCE SOUTH 05°44'57" EAST 0.66 FEET; THENCE SOUTH 84°15'03" WEST 14.73 FEET; THENCE NORTH 05°44'57" WEST 0.66 FEET; THENCE SOUTH 84°15'03" WEST 5.66 FEET; THENCE SOUTH 05°44'57" EAST 0.66 FEET; THENCE SOUTH 84°15'03" WEST 6.64 FEET; THENCE NORTH 05°44'57" WEST 26.89 FEET; THENCE NORTH 84°15'03" EAST 44.50 FEET TO THE POINT OF BEGINNING, IN COOK COUNTY, ILLINOIS;

## PARCEL L3-5

THAT PART OF LOT 16 IN PLAT 1 ROOSEVELT SQUARE SUBDIVISION, IN THE EAST HALF OF THE SOUTHWEST QUARTER OF SECTION 17, TOWNSHIP 39 NORTH, RANGE 14 EAST OF THE THIRD PRINCIPAL MERIDIAN, ACCORDING TO A PLAT THEREOF RECORDED MAY 27, 2004, AS DOCUMENT NO. 0414831142, LYING BELOW A HORIZONTAL PLANE HAVING AN ELEVATION OF +52.92 FEET ABOVE CHICAGO CITY DATUM AND LYING ABOVE A HORIZONTAL PLANE HAVING AN ELEVATION OF +41.75 FEET ABOVE CHICAGO CITY DATUM, AND LYING WITHIN ITS HORIZONTAL BOUNDARY PROJECTED VERTICALLY AND DESCRIBED AS FOLLOWS: COMMENCING AT THE NORTHEAST CORNER OF LOT 16 AFORESAID; THENCE SOUTH 88°23'27" WEST ALONG THE NORTH LINE THEREOF 159.16 FEET; THENCE SOUTH 01°36'33" EAST 19.03 FEET TO THE POINT OF BEGINNING; THENCE SOUTH 05°44'57" EAST 26.89 FEET; THENCE SOUTH 84°15'03" WEST 23.86 FEET; THENCE NORTH 05°44'57" WEST 0.66 FEET; THENCE SOUTH 84°15'03" WEST 5.66 FEET; THENCE SOUTH 05°44'57" EAST 0.66 FEET; THENCE SOUTH 84°15'03" WEST 9.25 FEET; THENCE SOUTH 88°23'27" WEST 6.85 FEET; THENCE NORTH 01°36'33" WEST 0.66 FEET; THENCE SOUTH 88°23'27" WEST 5.66 FEET; THENCE SOUTH 01°36'33" EAST 0.66 FEET; THENCE SOUTH 88°23'27" WEST 18.35 FEET; THENCE NORTH 01°36'33" WEST 0.66 FEET; THENCE SOUTH 88°23'27" WEST 7.20 FEET; THENCE SOUTH 01°36'33" EAST 6.37 FEET; THENCE SOUTH 88°23'27" WEST 5.55 FEET; THENCE SOUTH 01°36'33" EAST 19.64 FEET; THENCE SOUTH 88°23'27" WEST 19.61 FEET; THENCE NORTH 01°36'33" WEST 52.51 FEET; THENCE NORTH 88°23'27" EAST 63.35 FEET; THENCE NORTH 84°15'03" EAST 36.69 FEET TO THE POINT OF BEGINNING, IN COOK COUNTY, ILLINOIS;

## PARCEL L4-1

THAT PART OF LOT 16 IN PLAT 1 ROOSEVELT SQUARE SUBDIVISION, IN THE EAST HALF OF THE SOUTHWEST QUARTER OF SECTION 17, TOWNSHIP 39 NORTH, RANGE 14 EAST OF THE THIRD PRINCIPAL MERIDIAN, ACCORDING TO A PLAT THEREOF RECORDED MAY 27, 2004, AS DOCUMENT NO. 0414831142, LYING BELOW A HORIZONTAL PLANE HAVING AN ELEVATION OF +63.58 FEET ABOVE CHICAGO CITY DATUM AND LYING ABOVE A HORIZONTAL PLANE HAVING AN ELEVATION OF +52.92 FEET ABOVE CHICAGO CITY DATUM, AND LYING WITHIN ITS HORIZONTAL BOUNDARY PROJECTED VERTICALLY AND DESCRIBED AS FOLLOWS: COMMENCING AT THE NORTHEAST CORNER OF LOT 16 AFORESAID; THENCE SOUTH 01°46'13" EAST ALONG THE EAST LINE THEREOF 10.61 FEET; THENCE SOUTH 88°23'27" WEST 42.88 FEET TO THE POINT OF BEGINNING; THENCE SOUTH 01°36'33" EAST 18.09 FEET; THENCE SOUTH 84°15'03" WEST 20.74 FEET; THENCE SOUTH 05°44'57" EAST 8.85 FEET; THENCE SOUTH 84°15'03" WEST 2.43 FEET; THENCE NORTH 05°44'57" WEST 0.66 FEET; THENCE SOUTH 84°15'03" WEST 5.66 FEET; THENCE SOUTH 05°44'57" EAST 0.66 FEET; THENCE SOUTH 84°15'03" WEST



# UNOFFICIAL COPY

17.51 FEET; THENCE NORTH 05°44'57" WEST 26.89 FEET; THENCE NORTH 84°15'03" EAST 47.64 FEET TO THE POINT OF BEGINNING, IN COOK COUNTY, ILLINOIS;

## PARCEL L4-2

THAT PART OF LOT 16 IN PLAT 1 ROOSEVELT SQUARE SUBDIVISION, IN THE EAST HALF OF THE SOUTHWEST QUARTER OF SECTION 17, TOWNSHIP 39 NORTH, RANGE 14 EAST OF THE THIRD PRINCIPAL MERIDIAN, ACCORDING TO A PLAT THEREOF RECORDED MAY 27, 2004, AS DOCUMENT NO. 0414831142, LYING BELOW A HORIZONTAL PLANE HAVING AN ELEVATION OF +63.58 FEET ABOVE CHICAGO CITY DATUM AND LYING ABOVE A HORIZONTAL PLANE HAVING AN ELEVATION OF +52.92 FEET ABOVE CHICAGO CITY DATUM, AND LYING WITHIN ITS HORIZONTAL BOUNDARY PROJECTED VERTICALLY AND DESCRIBED AS FOLLOWS: COMMENCING AT THE NORTHEAST CORNER OF LOT 16 AFORESAID; THENCE SOUTH 88°23'27" WEST ALONG THE NORTH LINE THEREOF 114.78 FEET; THENCE SOUTH 01°36'33" EAST 15.82 FEET TO THE POINT OF BEGINNING; THENCE SOUTH 05°44'57" EAST 26.89 FEET; THENCE SOUTH 84°15'03" WEST 7.72 FEET; THENCE NORTH 05°44'57" WEST 0.66 FEET; THENCE SOUTH 84°15'03" WEST 5.66 FEET; THENCE SOUTH 05°44'57" EAST 0.66 FEET; THENCE SOUTH 84°15'03" WEST 13.92 FEET; THENCE NORTH 05°44'57" WEST 0.66 FEET; THENCE SOUTH 84°15'03" WEST 5.66 FEET; THENCE SOUTH 05°44'57" EAST 0.66 FEET; THENCE SOUTH 84°15'03" WEST 11.54 FEET; THENCE NORTH 05°44'57" WEST 26.89 FEET; THENCE NORTH 84°15'03" EAST 44.50 FEET TO THE POINT OF BEGINNING, IN COOK COUNTY, ILLINOIS;

## PARCEL L4-3

THAT PART OF LOT 16 IN PLAT 1 ROOSEVELT SQUARE SUBDIVISION, IN THE EAST HALF OF THE SOUTHWEST QUARTER OF SECTION 17, TOWNSHIP 39 NORTH, RANGE 14 EAST OF THE THIRD PRINCIPAL MERIDIAN, ACCORDING TO A PLAT THEREOF RECORDED MAY 27, 2004, AS DOCUMENT NO. 0414831142, LYING BELOW A HORIZONTAL PLANE HAVING AN ELEVATION OF +63.58 FEET ABOVE CHICAGO CITY DATUM AND LYING ABOVE A HORIZONTAL PLANE HAVING AN ELEVATION OF +52.92 FEET ABOVE CHICAGO CITY DATUM, AND LYING WITHIN ITS HORIZONTAL BOUNDARY PROJECTED VERTICALLY AND DESCRIBED AS FOLLOWS: COMMENCING AT THE NORTHEAST CORNER OF LOT 16 AFORESAID; THENCE SOUTH 88°23'27" WEST ALONG THE NORTH LINE THEREOF 194.96 FEET; THENCE SOUTH 01°36'33" EAST 21.68 FEET TO THE POINT OF BEGINNING; THENCE SOUTH 01°36'33" EAST 26.97 FEET; THENCE SOUTH 88°23'27" WEST 7.77 FEET; THENCE NORTH 01°36'33" WEST 0.66 FEET; THENCE SOUTH 88°23'27" WEST 5.66 FEET; THENCE SOUTH 01°36'33" EAST 0.66 FEET; THENCE SOUTH 88°23'27" WEST 18.35 FEET; THENCE NORTH 01°36'33" WEST 0.66 FEET; THENCE SOUTH 88°23'27" WEST 7.20 FEET; THENCE NORTH 01°36'33" WEST 5.94 FEET; THENCE SOUTH 88°23'27" WEST 25.16 FEET; THENCE NORTH 01°36'33" WEST 20.37 FEET; THENCE NORTH 88°23'27" EAST 64.14 FEET TO THE POINT OF BEGINNING, IN COOK COUNTY, ILLINOIS;

## PARCEL L4-4

THAT PART OF LOT 16 IN PLAT 1 ROOSEVELT SQUARE SUBDIVISION, IN THE EAST HALF OF THE SOUTHWEST QUARTER OF SECTION 17, TOWNSHIP 39 NORTH, RANGE 14 EAST OF THE THIRD PRINCIPAL MERIDIAN, ACCORDING TO A PLAT THEREOF RECORDED MAY 27, 2004, AS DOCUMENT NO. 0414831142, LYING BELOW A HORIZONTAL PLANE HAVING AN ELEVATION OF +63.58 FEET ABOVE CHICAGO CITY DATUM AND LYING ABOVE A HORIZONTAL PLANE HAVING

# UNOFFICIAL COPY

AN ELEVATION OF +52.92 FEET ABOVE CHICAGO CITY DATUM, AND LYING WITHIN ITS HORIZONTAL BOUNDARY PROJECTED VERTICALLY AND DESCRIBED AS FOLLOWS: COMMENCING AT THE NORTHEAST CORNER OF LOT 16 AFORESAID; THENCE SOUTH 01°46'13" EAST ALONG THE EAST LINE THEREOF 73.68 FEET; THENCE SOUTH 88°23'27" WEST 90.41 FEET TO THE POINT OF BEGINNING; THENCE SOUTH 84°15'03" WEST 57.30 FEET; THENCE NORTH 05°44'57" WEST 26.89 FEET; THENCE NORTH 84°15'03" EAST 8.73 FEET; THENCE SOUTH 05°44'57" EAST 0.66 FEET; THENCE NORTH 84°15'03" EAST 5.66 FEET; THENCE NORTH 05°44'57" WEST 0.66 FEET; THENCE NORTH 84°15'03" EAST 3.49 FEET; THENCE SOUTH 05°44'57" EAST 5.55 FEET; THENCE NORTH 84°15'03" EAST 21.55 FEET; THENCE NORTH 05°44'57" WEST 5.55 FEET; THENCE NORTH 84°15'03" EAST 3.43 FEET; THENCE SOUTH 05°44'57" EAST 0.66 FEET; THENCE NORTH 84°15'03" EAST 5.66 FEET; THENCE NORTH 05°44'57" WEST 0.66 FEET; THENCE NORTH 84°15'03" EAST 8.78 FEET; THENCE SOUTH 05°44'57" EAST 26.89 FEET TO THE POINT OF BEGINNING, IN COOK COUNTY, ILLINOIS;

## PARCEL L4-5

THAT PART OF LOT 16 IN PLAT 1 ROOSEVELT SQUARE SUBDIVISION, IN THE EAST HALF OF THE SOUTHWEST QUARTER OF SECTION 17, TOWNSHIP 39 NORTH, RANGE 14 EAST OF THE THIRD PRINCIPAL MERIDIAN, ACCORDING TO A PLAT THEREOF RECORDED MAY 27, 2004, AS DOCUMENT NO. 0414831142, LYING BELOW A HORIZONTAL PLANE HAVING AN ELEVATION OF +63.58 FEET ABOVE CHICAGO CITY DATUM AND LYING ABOVE A HORIZONTAL PLANE HAVING AN ELEVATION OF +52.92 FEET ABOVE CHICAGO CITY DATUM, AND LYING WITHIN ITS HORIZONTAL BOUNDARY PROJECTED VERTICALLY AND DESCRIBED AS FOLLOWS: COMMENCING AT THE NORTHEAST CORNER OF LOT 16 AFORESAID; THENCE SOUTH 01°46'13" EAST ALONG THE EAST LINE THEREOF 81.32 FEET; THENCE SOUTH 88°23'27" WEST 195.15 FEET TO THE POINT OF BEGINNING; THENCE SOUTH 88°23'27" WEST 44.57 FEET; THENCE NORTH 01°36'33" WEST 26.97 FEET; THENCE NORTH 88°23'27" EAST 5.55 FEET; THENCE SOUTH 01°36'33" EAST 0.66 FEET; THENCE NORTH 88°23'27" EAST 7.26 FEET; THENCE NORTH 01°36'33" WEST 0.66 FEET; THENCE NORTH 88°23'27" EAST 18.26 FEET; THENCE SOUTH 01°36'33" EAST 0.66 FEET; THENCE NORTH 88°23'27" EAST 5.66 FEET; THENCE NORTH 01°36'33" WEST 0.66 FEET; THENCE NORTH 88°23'27" EAST 7.89 FEET; THENCE SOUTH 01°36'33" EAST 26.97 FEET TO THE POINT OF BEGINNING, IN COOK COUNTY, ILLINOIS;

## PARCEL L5-1

THAT PART OF LOT 16 IN PLAT 1 ROOSEVELT SQUARE SUBDIVISION, IN THE EAST HALF OF THE SOUTHWEST QUARTER OF SECTION 17, TOWNSHIP 39 NORTH, RANGE 14 EAST OF THE THIRD PRINCIPAL MERIDIAN, ACCORDING TO A PLAT THEREOF RECORDED MAY 27, 2004, AS DOCUMENT NO. 0414831142, LYING BELOW A HORIZONTAL PLANE HAVING AN ELEVATION OF +74.25 FEET ABOVE CHICAGO CITY DATUM AND LYING ABOVE A HORIZONTAL PLANE HAVING AN ELEVATION OF +63.58 FEET ABOVE CHICAGO CITY DATUM, AND LYING WITHIN ITS HORIZONTAL BOUNDARY PROJECTED VERTICALLY AND DESCRIBED AS FOLLOWS: COMMENCING AT THE NORTHEAST CORNER OF LOT 16 AFORESAID; THENCE SOUTH 01°46'13" EAST ALONG THE EAST LINE THEREOF 10.61 FEET; THENCE SOUTH 88°23'27" WEST 42.88 FEET TO THE POINT OF BEGINNING; THENCE SOUTH 01°36'33" EAST 18.09 FEET; THENCE SOUTH 84°15'03" WEST 20.74 FEET; THENCE SOUTH 05°44'57" EAST 8.85 FEET; THENCE SOUTH 84°15'03" WEST 2.43 FEET; THENCE NORTH 05°44'57" WEST 0.66 FEET; THENCE SOUTH 84°15'03"

# UNOFFICIAL COPY

WEST 5.66 FEET; THENCE SOUTH 05°44'57" EAST 0.66 FEET; THENCE SOUTH 84°15'03" WEST 29.31 FEET; THENCE NORTH 05°44'57" WEST 0.66 FEET; THENCE SOUTH 84°15'03" WEST 5.66 FEET; THENCE SOUTH 05°44'57" EAST 0.66 FEET; THENCE SOUTH 84°15'03" WEST 14.73 FEET; THENCE NORTH 05°44'57" WEST 0.66 FEET; THENCE SOUTH 84°15'03" WEST 5.66 FEET; THENCE SOUTH 05°44'57" EAST 0.66 FEET; THENCE SOUTH 84°15'03" WEST 13.92 FEET; THENCE NORTH 05°44'57" WEST 0.66 FEET; THENCE SOUTH 84°15'03" WEST 5.66 FEET; THENCE SOUTH 05°44'57" EAST 0.66 FEET; THENCE SOUTH 84°15'03" WEST 11.54 FEET; THENCE NORTH 05°44'57" WEST 26.89 FEET; THENCE NORTH 84°15'03" EAST 116.62 FEET TO THE POINT OF BEGINNING, IN COOK COUNTY, ILLINOIS;

## PARCEL L5-2

THAT PART OF LOT 16 IN PLAT 1 ROOSEVELT SQUARE SUBDIVISION, IN THE EAST HALF OF THE SOUTHWEST QUARTER OF SECTION 17, TOWNSHIP 39 NORTH, RANGE 14 EAST OF THE THIRD PRINCIPAL MERIDIAN, ACCORDING TO A PLAT THEREOF RECORDED MAY 27, 2004, AS DOCUMENT NO. 0414831142, LYING BELOW A HORIZONTAL PLANE HAVING AN ELEVATION OF +74.25 FEET ABOVE CHICAGO CITY DATUM AND LYING ABOVE A HORIZONTAL PLANE HAVING AN ELEVATION OF +63.58 FEET ABOVE CHICAGO CITY DATUM, AND LYING WITHIN ITS HORIZONTAL BOUNDARY PROJECTED VERTICALLY AND DESCRIBED AS FOLLOWS: COMMENCING AT THE NORTHEAST CORNER OF LOT 16 AFORESAID; THENCE SOUTH 01°46'13" EAST ALONG THE EAST LINE THEREOF 79.25 FEET; THENCE SOUTH 88°23'27" WEST 43.05 FEET TO THE POINT OF BEGINNING; THENCE SOUTH 84°15'03" WEST 76.12 FEET; THENCE NORTH 05°44'57" WEST 21.34 FEET; THENCE NORTH 84°15'03" EAST 10.77 FEET; THENCE NORTH 05°44'57" WEST 5.55 FEET; THENCE NORTH 84°15'03" EAST 3.43 FEET; THENCE SOUTH 05°44'57" EAST 0.66 FEET; THENCE NORTH 84°15'03" EAST 5.66 FEET; THENCE NORTH 05°44'57" WEST 0.66 FEET; THENCE NORTH 84°15'03" EAST 8.78 FEET; THENCE SOUTH 05°44'57" EAST 6.27 FEET; THENCE NORTH 84°15'03" EAST 13.32 FEET; THENCE NORTH 05°44'57" WEST 6.27 FEET; THENCE NORTH 84°15'03" EAST 7.77 FEET; THENCE SOUTH 05°44'57" EAST 0.66 FEET; THENCE NORTH 84°15'03" EAST 5.66 FEET; THENCE NORTH 05°44'57" WEST 0.66 FEET; THENCE NORTH 84°15'03" EAST 3.38 FEET; THENCE SOUTH 05°44'57" EAST 10.28 FEET; THENCE NORTH 84°15'03" EAST 18.55 FEET; THENCE SOUTH 01°36'33" EAST 16.65 FEET TO THE POINT OF BEGINNING, IN COOK COUNTY, ILLINOIS;

## PARCEL L5-3

THAT PART OF LOT 16 IN PLAT 1 ROOSEVELT SQUARE SUBDIVISION, IN THE EAST HALF OF THE SOUTHWEST QUARTER OF SECTION 17, TOWNSHIP 39 NORTH, RANGE 14 EAST OF THE THIRD PRINCIPAL MERIDIAN, ACCORDING TO A PLAT THEREOF RECORDED MAY 27, 2004, AS DOCUMENT NO. 0414831142, LYING BELOW A HORIZONTAL PLANE HAVING AN ELEVATION OF +74.25 FEET ABOVE CHICAGO CITY DATUM AND LYING ABOVE A HORIZONTAL PLANE HAVING AN ELEVATION OF +63.58 FEET ABOVE CHICAGO CITY DATUM, AND LYING WITHIN ITS HORIZONTAL BOUNDARY PROJECTED VERTICALLY AND DESCRIBED AS FOLLOWS: COMMENCING AT THE NORTHEAST CORNER OF LOT 16 AFORESAID; THENCE SOUTH 01°46'13" EAST ALONG THE EAST LINE THEREOF 77.82 FEET; THENCE SOUTH 88°23'27" WEST 147.58 FEET TO THE POINT OF BEGINNING; THENCE SOUTH 84°15'03" WEST 47.69 FEET; THENCE NORTH 01°36'33" WEST 18.09 FEET; THENCE NORTH 84°15'03" EAST 20.65 FEET; THENCE NORTH

# UNOFFICIAL COPY

05°44'57" WEST 8.85 FEET; THENCE NORTH 84°15'03" EAST 2.60 FEET; THENCE SOUTH 05°44'57" EAST 0.66 FEET; THENCE NORTH 84°15'03" EAST 5.66 FEET; THENCE NORTH 05°44'57" WEST 0.66 FEET; THENCE NORTH 84°15'03" EAST 17.46 FEET; THENCE SOUTH 05°44'57" EAST 26.89 FEET TO THE POINT OF BEGINNING, IN COOK COUNTY, ILLINOIS;

## PARCEL L6-1

THAT PART OF LOT 16 IN PLAT 1 ROOSEVELT SQUARE SUBDIVISION, IN THE EAST HALF OF THE SOUTHWEST QUARTER OF SECTION 17, TOWNSHIP 39 NORTH, RANGE 14 EAST OF THE THIRD PRINCIPAL MERIDIAN, ACCORDING TO A PLAT THEREOF RECORDED MAY 27, 2004, AS DOCUMENT NO. 0414831142, LYING BELOW A HORIZONTAL PLANE HAVING AN ELEVATION OF +85.42 FEET ABOVE CHICAGO CITY DATUM AND LYING ABOVE A HORIZONTAL PLANE HAVING AN ELEVATION OF +74.25 FEET ABOVE CHICAGO CITY DATUM, AND LYING WITHIN ITS HORIZONTAL BOUNDARY PROJECTED VERTICALLY AND DESCRIBED AS FOLLOWS: COMMENCING AT THE NORTHEAST CORNER OF LOT 16 AFORESAID; THENCE SOUTH 01°46'13" EAST ALONG THE EAST LINE THEREOF 10.61 FEET; THENCE SOUTH 88°23'27" WEST 42.88 FEET TO THE POINT OF BEGINNING; THENCE SOUTH 01°36'33" EAST 18.09 FEET; THENCE SOUTH 84°15'03" WEST 20.74 FEET; THENCE SOUTH 05°44'57" EAST 8.85 FEET; THENCE SOUTH 84°15'03" WEST 2.43 FEET; THENCE NORTH 05°44'57" WEST 0.66 FEET; THENCE SOUTH 84°15'03" WEST 5.66 FEET; THENCE SOUTH 05°44'57" EAST 0.66 FEET; THENCE SOUTH 84°15'03" WEST 17.51 FEET; THENCE NORTH 05°44'57" WEST 26.89 FEET; THENCE NORTH 84°15'03" EAST 47.64 FEET TO THE POINT OF BEGINNING, IN COOK COUNTY, ILLINOIS;

## PARCEL L6-2

THAT PART OF LOT 16 IN PLAT 1 ROOSEVELT SQUARE SUBDIVISION, IN THE EAST HALF OF THE SOUTHWEST QUARTER OF SECTION 17, TOWNSHIP 39 NORTH, RANGE 14 EAST OF THE THIRD PRINCIPAL MERIDIAN, ACCORDING TO A PLAT THEREOF RECORDED MAY 27, 2004, AS DOCUMENT NO. 0414831142, LYING BELOW A HORIZONTAL PLANE HAVING AN ELEVATION OF +85.42 FEET ABOVE CHICAGO CITY DATUM AND LYING ABOVE A HORIZONTAL PLANE HAVING AN ELEVATION OF +74.25 FEET ABOVE CHICAGO CITY DATUM, AND LYING WITHIN ITS HORIZONTAL BOUNDARY PROJECTED VERTICALLY AND DESCRIBED AS FOLLOWS: COMMENCING AT THE NORTHEAST CORNER OF LOT 16 AFORESAID; THENCE SOUTH 88°23'27" WEST ALONG THE NORTH LINE THEREOF 114.78 FEET; THENCE SOUTH 01°36'33" EAST 15.82 FEET TO THE POINT OF BEGINNING; THENCE SOUTH 05°44'57" EAST 26.89 FEET; THENCE SOUTH 84°15'03" WEST 7.72 FEET; THENCE NORTH 05°44'57" WEST 0.66 FEET; THENCE SOUTH 84°15'03" WEST 5.66 FEET; THENCE SOUTH 05°44'57" EAST 0.66 FEET; THENCE SOUTH 84°15'03" WEST 13.92 FEET; THENCE NORTH 05°44'57" WEST 0.66 FEET; THENCE SOUTH 84°15'03" WEST 5.66 FEET; THENCE SOUTH 05°44'57" EAST 0.66 FEET; THENCE SOUTH 84°15'03" WEST 34.23 FEET; THENCE NORTH 05°44'57" WEST 0.66 FEET; THENCE SOUTH 84°15'03" WEST 6.83 FEET; THENCE SOUTH 05°44'57" EAST 0.66 FEET; THENCE SOUTH 84°15'03" WEST 8.32 FEET; THENCE NORTH 01°36'33" WEST 26.96 FEET; THENCE NORTH 84°15'03" EAST 80.39 FEET TO THE POINT OF BEGINNING, IN COOK COUNTY, ILLINOIS

## PARCEL L6-3

THAT PART OF LOT 16 IN PLAT 1 ROOSEVELT SQUARE SUBDIVISION, IN THE EAST HALF OF THE SOUTHWEST QUARTER OF SECTION 17, TOWNSHIP 39 NORTH, RANGE 14 EAST OF THE

# UNOFFICIAL COPY

THIRD PRINCIPAL MERIDIAN, ACCORDING TO A PLAT THEREOF RECORDED MAY 27, 2004, AS DOCUMENT NO. 0414831142, LYING BELOW A HORIZONTAL PLANE HAVING AN ELEVATION OF +85.42 FEET ABOVE CHICAGO CITY DATUM AND LYING ABOVE A HORIZONTAL PLANE HAVING AN ELEVATION OF +74.25 FEET ABOVE CHICAGO CITY DATUM, AND LYING WITHIN ITS HORIZONTAL BOUNDARY PROJECTED VERTICALLY AND DESCRIBED AS FOLLOWS: COMMENCING AT THE NORTHEAST CORNER OF LOT 16 AFORESAID; THENCE SOUTH 01°46'13" EAST ALONG THE EAST LINE THEREOF 70.25 FEET; THENCE SOUTH 88°23'27" WEST 43.05 FEET TO THE POINT OF BEGINNING; THENCE SOUTH 84°15'03" WEST 104.79 FEET; THENCE NORTH 05°44'57" WEST 26.89 FEET; THENCE NORTH 84°15'03" EAST 8.73 FEET; THENCE SOUTH 05°44'57" EAST 0.66 FEET; THENCE NORTH 84°15'03" EAST 5.66 FEET; THENCE NORTH 05°44'57" WEST 0.66 FEET; THENCE NORTH 84°15'03" EAST 3.49 FEET; THENCE SOUTH 05°44'57" EAST 5.55 FEET; THENCE NORTH 84°15'03" EAST 21.55 FEET; THENCE NORTH 05°44'57" WEST 5.55 FEET; THENCE NORTH 84°15'03" EAST 3.43 FEET; THENCE SOUTH 05°44'57" EAST 0.66 FEET; THENCE NORTH 84°15'03" EAST 5.66 FEET; THENCE NORTH 05°44'57" WEST 0.66 FEET; THENCE NORTH 84°15'03" EAST 8.78 FEET; THENCE SOUTH 05°44'57" EAST 6.27 FEET; THENCE NORTH 84°15'03" EAST 13.32 FEET; THENCE NORTH 05°44'57" WEST 6.27 FEET; THENCE NORTH 84°15'03" EAST 7.77 FEET; THENCE SOUTH 05°44'57" EAST 0.66 FEET; THENCE NORTH 84°15'03" EAST 5.66 FEET; THENCE NORTH 05°44'57" WEST 0.66 FEET; THENCE NORTH 84°15'03" EAST 3.38 FEET; THENCE SOUTH 05°44'57" EAST 10.28 FEET; THENCE NORTH 84°15'03" EAST 18.55 FEET; THENCE SOUTH 01°36'33" EAST 16.65 FEET TO THE POINT OF BEGINNING), IN COOK COUNTY, ILLINOIS.

For informational purposes only:

Commonly known as 1002 South Racine Avenue, Chicago, IL 60607;

PIN No. ~~17-334-006-0000~~ 17-17-334-006-0000

## TRACT 2:

### MARKET PARCELS

#### PARCEL L2-1

LOTS 16 TO 24, TOGETHER WITH THAT PART OF LOTS 25 TO 33, BOTH INCLUSIVE, TOGETHER WITH THAT PART OF THE EAST-WEST 16 FOOT VACATED ALLEY LYING SOUTH OF THE SOUTH LINES OF SAID LOTS 16 TO 24, AND NORTH OF THE NORTH LINE OF SAID LOT 25 TO 33, VACATED BY ORDINANCE RECORDED AS DOCUMENT NO. 2133719011, ALL IN BLOCK 1 IN SAMPSON & GREENE'S ADDITION TO CHICAGO, AN ANTE FIRE SUBDIVISION OF THE NORTHWEST 1/4 OF SECTION 20, TOWNSHIP 39 NORTH, RANGE 14 EAST OF THE THIRD PRINCIPAL MERIDIAN, ALL TAKEN AS A TRACT, LYING BELOW A HORIZONTAL PLANE HAVING AN ELEVATION OF +34.92 FEET ABOVE CHICAGO CITY DATUM AND LYING ABOVE A HORIZONTAL PLANE HAVING AN ELEVATION OF +24.90 FEET ABOVE CHICAGO CITY DATUM, AND LYING WITHIN ITS HORIZONTAL BOUNDARY PROJECTED VERTICALLY AND DESCRIBED AS FOLLOWS: COMMENCING AT THE NORTHEAST CORNER OF SAID TRACT; THENCE SOUTH 01°37'40" EAST ALONG THE EAST LINE OF SAID TRACT 2.86 FEET; THENCE SOUTH 88°22'51" WEST 7.04 FEET TO THE POINT OF BEGINNING; THENCE SOUTH 01°37'09" EAST 22.39 FEET; THENCE SOUTH 88°22'51" WEST 15.21 FEET; THENCE SOUTH 01°37'09" EAST 5.59 FEET; THENCE SOUTH 88°22'51" WEST 6.93 FEET; THENCE SOUTH 01°37'09" EAST 0.40 FEET; THENCE SOUTH 88°22'51" WEST 12.43 FEET; THENCE NORTH 01°37'09" WEST 4.39 FEET; THENCE SOUTH

# UNOFFICIAL COPY

88°22'51" WEST 8.31 FEET; THENCE NORTH 01°37'09" WEST 24.00 FEET; THENCE NORTH 88°22'51" EAST 42.88 FEET TO THE POINT OF BEGINNING, IN COOK COUNTY, ILLINOIS;

## PARCEL L2-2

LOTS 16 TO 24, TOGETHER WITH THAT PART OF LOTS 25 TO 33, BOTH INCLUSIVE, TOGETHER WITH THAT PART OF THE EAST-WEST 16 FOOT VACATED ALLEY LYING SOUTH OF THE SOUTH LINES OF SAID LOTS 16 TO 24, AND NORTH OF THE NORTH LINE OF SAID LOT 25 TO 33, VACATED BY ORDINANCE RECORDED AS DOCUMENT NO. 2133719011, ALL IN BLOCK 1 IN SAMPSON & GREENE'S ADDITION TO CHICAGO, AN ANTE FIRE SUBDIVISION OF THE NORTHWEST 1/4 OF SECTION 20, TOWNSHIP 39 NORTH, RANGE 14 EAST OF THE THIRD PRINCIPAL MERIDIAN, ALL TAKEN AS A TRACT, LYING BELOW A HORIZONTAL PLANE HAVING AN ELEVATION OF +34.92 FEET ABOVE CHICAGO CITY DATUM AND LYING ABOVE A HORIZONTAL PLANE HAVING AN ELEVATION OF +24.90 FEET ABOVE CHICAGO CITY DATUM, AND LYING WITHIN ITS HORIZONTAL BOUNDARY PROJECTED VERTICALLY AND DESCRIBED AS FOLLOWS: COMMENCING AT THE NORTHEAST CORNER OF SAID TRACT; THENCE SOUTH 88°22'51" WEST ALONG THE NORTH LINE OF SAID TRACT 99.50 FEET; THENCE SOUTH 01°37'09" EAST 2.86 FEET TO THE POINT OF BEGINNING; THENCE SOUTH 01°37'09" EAST 28.39 FEET; THENCE SOUTH 88°22'51" WEST 11.36 FEET; THENCE NORTH 01°37'09" WEST 0.40 FEET; THENCE SOUTH 88°22'51" WEST 6.02 FEET; THENCE SOUTH 01°37'09" EAST 0.40 FEET; THENCE SOUTH 88°22'51" WEST 14.78 FEET; THENCE NORTH 01°37'09" WEST 0.40 FEET; THENCE SOUTH 88°22'51" WEST 6.02 FEET; THENCE SOUTH 01°37'09" EAST 0.40 FEET; THENCE SOUTH 88°22'51" WEST 10.61 FEET; THENCE NORTH 01°37'09" WEST 2.70 FEET; THENCE SOUTH 88°22'51" WEST 0.79 FEET; THENCE NORTH 01°37'09" WEST 25.69 FEET; THENCE NORTH 88°22'51" EAST 49.58 FEET TO THE POINT OF BEGINNING, IN COOK COUNTY, ILLINOIS;

## PARCEL L2-3

LOTS 16 TO 24, TOGETHER WITH THAT PART OF LOTS 25 TO 33, BOTH INCLUSIVE, TOGETHER WITH THAT PART OF THE EAST-WEST 16 FOOT VACATED ALLEY LYING SOUTH OF THE SOUTH LINES OF SAID LOTS 16 TO 24, AND NORTH OF THE NORTH LINE OF SAID LOT 25 TO 33, VACATED BY ORDINANCE RECORDED AS DOCUMENT NO. 2133719011, ALL IN BLOCK 1 IN SAMPSON & GREENE'S ADDITION TO CHICAGO, AN ANTE FIRE SUBDIVISION OF THE NORTHWEST 1/4 OF SECTION 20, TOWNSHIP 39 NORTH, RANGE 14 EAST OF THE THIRD PRINCIPAL MERIDIAN, ALL TAKEN AS A TRACT, LYING BELOW A HORIZONTAL PLANE HAVING AN ELEVATION OF +34.92 FEET ABOVE CHICAGO CITY DATUM AND LYING ABOVE A HORIZONTAL PLANE HAVING AN ELEVATION OF +24.90 FEET ABOVE CHICAGO CITY DATUM, AND LYING WITHIN ITS HORIZONTAL BOUNDARY PROJECTED VERTICALLY AND DESCRIBED AS FOLLOWS: COMMENCING AT THE NORTHEAST CORNER OF SAID TRACT; THENCE SOUTH 01°37'40" EAST ALONG THE EAST LINE OF SAID TRACT 65.24 FEET; THENCE SOUTH 88°22'51" WEST 122.14 FEET TO THE POINT OF BEGINNING; THENCE SOUTH 88°22'51" WEST 24.48 FEET; THENCE NORTH 01°37'09" WEST 28.41 FEET; THENCE NORTH 88°22'51" EAST 7.06 FEET; THENCE SOUTH 01°37'09" EAST 0.40 FEET; THENCE NORTH 88°22'51" EAST 5.95 FEET; THENCE NORTH 01°37'09" WEST 0.40 FEET; THENCE NORTH 88°22'51" EAST 11.47 FEET; THENCE SOUTH 01°37'09" EAST 28.41 FEET TO THE POINT OF BEGINNING, IN COOK COUNTY, ILLINOIS;

## PARCEL L2-4

LOTS 16 TO 24, TOGETHER WITH THAT PART OF LOTS 25 TO 33, BOTH INCLUSIVE, TOGETHER WITH THAT PART OF THE EAST-WEST 16 FOOT VACATED ALLEY LYING SOUTH OF THE SOUTH LINES OF SAID LOTS 16 TO 24, AND NORTH OF THE NORTH LINE OF SAID LOT 25 TO 33, VACATED BY ORDINANCE RECORDED AS DOCUMENT NO. 2133719011, ALL IN BLOCK 1 IN SAMPSON & GREENE'S ADDITION TO CHICAGO, AN ANTE FIRE SUBDIVISION OF THE NORTHWEST 1/4 OF SECTION 20, TOWNSHIP 39 NORTH, RANGE 14 EAST OF THE THIRD

# UNOFFICIAL COPY

PRINCIPAL MERIDIAN, ALL TAKEN AS A TRACT, LYING BELOW A HORIZONTAL PLANE HAVING AN ELEVATION OF +34.92 FEET ABOVE CHICAGO CITY DATUM AND LYING ABOVE A HORIZONTAL PLANE HAVING AN ELEVATION OF +24.90 FEET ABOVE CHICAGO CITY DATUM, AND LYING WITHIN ITS HORIZONTAL BOUNDARY PROJECTED VERTICALLY AND DESCRIBED AS FOLLOWS: COMMENCING AT THE NORTHEAST CORNER OF SAID TRACT; THENCE SOUTH 01°37'40" EAST ALONG THE EAST LINE OF SAID TRACT 65.24 FEET; THENCE SOUTH 88°22'51" WEST 77.84 FEET TO THE POINT OF BEGINNING; THENCE SOUTH 88°22'51" WEST 19.24 FEET; THENCE NORTH 01°37'09" WEST 28.41 FEET; THENCE NORTH 88°22'51" EAST 6.95 FEET; THENCE SOUTH 01°37'09" EAST 0.40 FEET; THENCE NORTH 88°22'51" EAST 5.59 FEET; THENCE NORTH 01°37'09" WEST 0.40 FEET; THENCE NORTH 88°22'51" EAST 6.69 FEET; THENCE SOUTH 01°37'09" EAST 28.41 FEET TO THE POINT OF BEGINNING, IN COOK COUNTY, ILLINOIS;

## PARCEL L3-1

LOTS 16 TO 24, TOGETHER WITH THAT PART OF LOTS 25 TO 33, BOTH INCLUSIVE, TOGETHER WITH THAT PART OF THE EAST-WEST 16 FOOT VACATED ALLEY LYING SOUTH OF THE SOUTH LINES OF SAID LOTS 16 TO 24, AND NORTH OF THE NORTH LINE OF SAID LOT 25 TO 33, VACATED BY ORDINANCE RECORDED AS DOCUMENT NO. 2133719011, ALL IN BLOCK 1 IN SAMPSON & GREENE'S ADDITION TO CHICAGO, AN ANTE FIRE SUBDIVISION OF THE NORTHWEST 1/4 OF SECTION 20, TOWNSHIP 39 NORTH, RANGE 14 EAST OF THE THIRD PRINCIPAL MERIDIAN, ALL TAKEN AS A TRACT, LYING BELOW A HORIZONTAL PLANE HAVING AN ELEVATION OF +44.96 FEET ABOVE CHICAGO CITY DATUM AND LYING ABOVE A HORIZONTAL PLANE HAVING AN ELEVATION OF +34.92 FEET ABOVE CHICAGO CITY DATUM, AND LYING WITHIN ITS HORIZONTAL BOUNDARY PROJECTED VERTICALLY AND DESCRIBED AS FOLLOWS: COMMENCING AT THE NORTHEAST CORNER OF SAID TRACT; THENCE SOUTH 01°37'40" EAST ALONG THE EAST LINE OF SAID TRACT 2.86 FEET; THENCE SOUTH 88°22'51" WEST 74.74 FEET TO THE POINT OF BEGINNING; THENCE SOUTH 01°37'09" EAST 28.39 FEET; THENCE SOUTH 88°22'51" WEST 7.35 FEET; THENCE NORTH 01°37'09" WEST 0.40 FEET; THENCE SOUTH 88°22'51" WEST 6.02 FEET; THENCE SOUTH 01°37'09" EAST 0.40 FEET; THENCE SOUTH 88°22'51" WEST 11.40 FEET; THENCE NORTH 01°37'09" WEST 28.39 FEET; THENCE NORTH 88°22'51" EAST 24.77 FEET TO THE POINT OF BEGINNING, IN COOK COUNTY, ILLINOIS;

## PARCEL L3-2

LOTS 16 TO 24, TOGETHER WITH THAT PART OF LOTS 25 TO 33, BOTH INCLUSIVE, TOGETHER WITH THAT PART OF THE EAST-WEST 16 FOOT VACATED ALLEY LYING SOUTH OF THE SOUTH LINES OF SAID LOTS 16 TO 24, AND NORTH OF THE NORTH LINE OF SAID LOT 25 TO 33, VACATED BY ORDINANCE RECORDED AS DOCUMENT NO. 2133719011, ALL IN BLOCK 1 IN SAMPSON & GREENE'S ADDITION TO CHICAGO, AN ANTE FIRE SUBDIVISION OF THE NORTHWEST 1/4 OF SECTION 20, TOWNSHIP 39 NORTH, RANGE 14 EAST OF THE THIRD PRINCIPAL MERIDIAN, ALL TAKEN AS A TRACT, LYING BELOW A HORIZONTAL PLANE HAVING AN ELEVATION OF +44.96 FEET ABOVE CHICAGO CITY DATUM AND LYING ABOVE A HORIZONTAL PLANE HAVING AN ELEVATION OF +34.92 FEET ABOVE CHICAGO CITY DATUM, AND LYING WITHIN ITS HORIZONTAL BOUNDARY PROJECTED VERTICALLY AND DESCRIBED AS FOLLOWS: COMMENCING AT THE NORTHEAST CORNER OF SAID TRACT; THENCE SOUTH 01°37'40" EAST ALONG THE EAST LINE OF SAID TRACT 65.24 FEET; THENCE SOUTH 88°22'51" WEST 97.08 FEET TO THE POINT OF BEGINNING; THENCE SOUTH 88°22'51" WEST 25.06 FEET; THENCE NORTH 01°37'09" WEST 28.41 FEET; THENCE NORTH 88°22'51" EAST 11.20 FEET; THENCE SOUTH 01°37'09" EAST 0.40 FEET; THENCE NORTH 88°22'51" EAST 6.18 FEET; THENCE NORTH 01°37'09" WEST 0.40 FEET; THENCE NORTH 88°22'51" EAST 7.68 FEET; THENCE SOUTH 01°37'09" EAST 28.41 FEET TO THE POINT OF BEGINNING, IN COOK COUNTY, ILLINOIS;

## PARCEL L4-1

# UNOFFICIAL COPY

LOTS 16 TO 24, TOGETHER WITH THAT PART OF LOTS 25 TO 33, BOTH INCLUSIVE, TOGETHER WITH THAT PART OF THE EAST-WEST 16 FOOT VACATED ALLEY LYING SOUTH OF THE SOUTH LINES OF SAID LOTS 16 TO 24, AND NORTH OF THE NORTH LINE OF SAID LOT 25 TO 33, VACATED BY ORDINANCE RECORDED AS DOCUMENT NO. 2133719011, ALL IN BLOCK 1 IN SAMPSON & GREENE'S ADDITION TO CHICAGO, AN ANTE FIRE SUBDIVISION OF THE NORTHWEST 1/4 OF SECTION 20, TOWNSHIP 39 NORTH, RANGE 14 EAST OF THE THIRD PRINCIPAL MERIDIAN, ALL TAKEN AS A TRACT, LYING BELOW A HORIZONTAL PLANE HAVING AN ELEVATION OF +54.98 FEET ABOVE CHICAGO CITY DATUM AND LYING ABOVE A HORIZONTAL PLANE HAVING AN ELEVATION OF +44.96 FEET ABOVE CHICAGO CITY DATUM, AND LYING WITHIN ITS HORIZONTAL BOUNDARY PROJECTED VERTICALLY AND DESCRIBED AS FOLLOWS: COMMENCING AT THE NORTHEAST CORNER OF SAID TRACT; THENCE SOUTH 01°37'40" EAST ALONG THE EAST LINE OF SAID TRACT 2.86 FEET; THENCE SOUTH 88°22'51" WEST 7.04 FEET TO THE POINT OF BEGINNING; THENCE SOUTH 01°37'09" EAST 22.39 FEET; THENCE SOUTH 88°22'51" WEST 15.21 FEET; THENCE SOUTH 01°37'09" EAST 5.59 FEET; THENCE SOUTH 88°22'51" WEST 6.93 FEET; THENCE SOUTH 01°37'09" EAST 0.40 FEET; THENCE SOUTH 88°22'51" WEST 12.43 FEET; THENCE NORTH 01°37'09" WEST 4.39 FEET; THENCE SOUTH 88°22'51" WEST 8.31 FEET; THENCE NORTH 01°37'09" WEST 24.00 FEET; THENCE NORTH 88°22'51" EAST 42.88 FEET TO THE POINT OF BEGINNING, IN COOK COUNTY, ILLINOIS;

#### PARCEL L4-2

LOTS 16 TO 24, TOGETHER WITH THAT PART OF LOTS 25 TO 33, BOTH INCLUSIVE, TOGETHER WITH THAT PART OF THE EAST-WEST 16 FOOT VACATED ALLEY LYING SOUTH OF THE SOUTH LINES OF SAID LOTS 16 TO 24, AND NORTH OF THE NORTH LINE OF SAID LOT 25 TO 33, VACATED BY ORDINANCE RECORDED AS DOCUMENT NO. 2133719011, ALL IN BLOCK 1 IN SAMPSON & GREENE'S ADDITION TO CHICAGO, AN ANTE FIRE SUBDIVISION OF THE NORTHWEST 1/4 OF SECTION 20, TOWNSHIP 39 NORTH, RANGE 14 EAST OF THE THIRD PRINCIPAL MERIDIAN, ALL TAKEN AS A TRACT, LYING BELOW A HORIZONTAL PLANE HAVING AN ELEVATION OF +54.98 FEET ABOVE CHICAGO CITY DATUM AND LYING ABOVE A HORIZONTAL PLANE HAVING AN ELEVATION OF +44.96 FEET ABOVE CHICAGO CITY DATUM, AND LYING WITHIN ITS HORIZONTAL BOUNDARY PROJECTED VERTICALLY AND DESCRIBED AS FOLLOWS: COMMENCING AT THE NORTHEAST CORNER OF SAID TRACT; THENCE SOUTH 88°22'51" WEST ALONG THE NORTH LINE OF SAID TRACT 74.74 FEET; THENCE SOUTH 01°37'09" EAST 2.86 FEET TO THE POINT OF BEGINNING; THENCE SOUTH 01°37'09" EAST 28.39 FEET; THENCE SOUTH 88°22'51" WEST 7.35 FEET; THENCE NORTH 01°37'09" WEST 0.40 FEET; THENCE SOUTH 88°22'51" WEST 6.02 FEET; THENCE SOUTH 01°37'09" EAST 0.40 FEET; THENCE SOUTH 88°22'51" WEST 11.40 FEET; THENCE NORTH 01°37'09" WEST 28.39 FEET; THENCE NORTH 88°22'51" EAST 24.77 FEET TO THE POINT OF BEGINNING, IN COOK COUNTY, ILLINOIS;

#### PARCEL L4-3

LOTS 16 TO 24, TOGETHER WITH THAT PART OF LOTS 25 TO 33, BOTH INCLUSIVE, TOGETHER WITH THAT PART OF THE EAST-WEST 16 FOOT VACATED ALLEY LYING SOUTH OF THE SOUTH LINES OF SAID LOTS 16 TO 24, AND NORTH OF THE NORTH LINE OF SAID LOT 25 TO 33, VACATED BY ORDINANCE RECORDED AS DOCUMENT NO. 2133719011, ALL IN BLOCK 1 IN SAMPSON & GREENE'S ADDITION TO CHICAGO, AN ANTE FIRE SUBDIVISION OF THE NORTHWEST 1/4 OF SECTION 20, TOWNSHIP 39 NORTH, RANGE 14 EAST OF THE THIRD PRINCIPAL MERIDIAN, ALL TAKEN AS A TRACT, LYING BELOW A HORIZONTAL PLANE HAVING AN ELEVATION OF +54.98 FEET ABOVE CHICAGO CITY DATUM AND LYING ABOVE A HORIZONTAL PLANE HAVING AN ELEVATION OF +44.96 FEET ABOVE CHICAGO CITY DATUM,



# UNOFFICIAL COPY

AND LYING WITHIN ITS HORIZONTAL BOUNDARY PROJECTED VERTICALLY AND DESCRIBED AS FOLLOWS: COMMENCING AT THE NORTHEAST CORNER OF SAID TRACT; THENCE SOUTH 88°22'51" WEST ALONG THE NORTH LINE OF SAID TRACT 124.28 FEET; THENCE SOUTH 01°37'09" EAST 2.86 FEET TO THE POINT OF BEGINNING; THENCE SOUTH 01°37'09" EAST 28.39 FEET; THENCE SOUTH 88°22'51" WEST 7.39 FEET; THENCE NORTH 01°37'09" WEST 0.40 FEET; THENCE SOUTH 88°22'51" WEST 6.02 FEET; THENCE SOUTH 01°37'09" EAST 0.40 FEET; THENCE SOUTH 88°22'51" WEST 10.61 FEET; THENCE NORTH 01°37'09" WEST 2.70 FEET; THENCE SOUTH 88°22'51" WEST 0.79 FEET; THENCE NORTH 01°37'09" WEST 25.69 FEET; THENCE NORTH 88°22'51" EAST 24.81 FEET TO THE POINT OF BEGINNING, IN COOK COUNTY, ILLINOIS;

## PARCEL L4-4

LOTS 16 TO 24, TOGETHER WITH THAT PART OF LOTS 25 TO 33, BOTH INCLUSIVE, TOGETHER WITH THAT PART OF THE EAST-WEST 16 FOOT VACATED ALLEY LYING SOUTH OF THE SOUTH LINES OF SAID LOTS 16 TO 24, AND NORTH OF THE NORTH LINE OF SAID LOT 25 TO 33, VACATED BY ORDINANCE RECORDED AS DOCUMENT NO. 2133719011, ALL IN BLOCK 1 IN SAMPSON & GREENE'S ADDITION TO CHICAGO, AN ANTE FIRE SUBDIVISION OF THE NORTHWEST 1/4 OF SECTION 20, TOWNSHIP 39 NORTH, RANGE 14 EAST OF THE THIRD PRINCIPAL MERIDIAN, ALL TAKEN AS A TRACT, LYING BELOW A HORIZONTAL PLANE HAVING AN ELEVATION OF +54.98 FEET ABOVE CHICAGO CITY DATUM AND LYING ABOVE A HORIZONTAL PLANE HAVING AN ELEVATION OF +44.96 FEET ABOVE CHICAGO CITY DATUM, AND LYING WITHIN ITS HORIZONTAL BOUNDARY PROJECTED VERTICALLY AND DESCRIBED AS FOLLOWS: COMMENCING AT THE NORTHEAST CORNER OF SAID TRACT; THENCE SOUTH 88°22'51" WEST ALONG THE NORTH LINE OF SAID TRACT 202.42 FEET; THENCE SOUTH 01°37'09" EAST 30.85 FEET TO THE POINT OF BEGINNING; THENCE SOUTH 01°37'09" EAST 9.42 FEET; THENCE NORTH 88°22'51" EAST 7.80 FEET; THENCE SOUTH 01°37'09" EAST 6.07 FEET; THENCE NORTH 88°22'51" EAST 9.61 FEET; THENCE SOUTH 01°37'09" EAST 18.90 FEET; THENCE SOUTH 88°22'51" WEST 36.63 FEET; THENCE NORTH 01°37'09" WEST 34.38 FEET; THENCE NORTH 88°22'51" EAST 19.23 FEET TO THE POINT OF BEGINNING, IN COOK COUNTY, ILLINOIS;

## PARCEL L5-1

LOTS 16 TO 24, TOGETHER WITH THAT PART OF LOTS 25 TO 33, BOTH INCLUSIVE, TOGETHER WITH THAT PART OF THE EAST-WEST 16 FOOT VACATED ALLEY LYING SOUTH OF THE SOUTH LINES OF SAID LOTS 16 TO 24, AND NORTH OF THE NORTH LINE OF SAID LOT 25 TO 33, VACATED BY ORDINANCE RECORDED AS DOCUMENT NO. 2133719011, ALL IN BLOCK 1 IN SAMPSON & GREENE'S ADDITION TO CHICAGO, AN ANTE FIRE SUBDIVISION OF THE NORTHWEST 1/4 OF SECTION 20, TOWNSHIP 39 NORTH, RANGE 14 EAST OF THE THIRD PRINCIPAL MERIDIAN, ALL TAKEN AS A TRACT, LYING BELOW A HORIZONTAL PLANE HAVING AN ELEVATION OF +65.00 FEET ABOVE CHICAGO CITY DATUM AND LYING ABOVE A HORIZONTAL PLANE HAVING AN ELEVATION OF +54.98 FEET ABOVE CHICAGO CITY DATUM, AND LYING WITHIN ITS HORIZONTAL BOUNDARY PROJECTED VERTICALLY AND DESCRIBED AS FOLLOWS: COMMENCING AT THE NORTHEAST CORNER OF SAID TRACT; THENCE SOUTH 01°37'40" EAST ALONG THE EAST LINE OF SAID TRACT 2.86 FEET; THENCE SOUTH 88°22'51" WEST 7.04 FEET TO THE POINT OF BEGINNING; THENCE SOUTH 01°37'09" EAST 22.39 FEET; THENCE SOUTH 88°22'51" WEST 15.21 FEET; THENCE SOUTH 01°37'09" EAST 5.59 FEET; THENCE SOUTH 88°22'51" WEST 6.93 FEET; THENCE SOUTH 01°37'09" EAST 0.40 FEET; THENCE SOUTH 88°22'51" WEST 12.43 FEET; THENCE NORTH 01°37'09" WEST 4.39 FEET; THENCE SOUTH 88°22'51" WEST 8.31 FEET; THENCE NORTH 01°37'09" WEST 24.00 FEET; THENCE NORTH 88°22'51" EAST 42.88 FEET TO THE POINT OF BEGINNING, IN COOK COUNTY, ILLINOIS;

## PARCEL L5-2

# UNOFFICIAL COPY

LOTS 16 TO 24, TOGETHER WITH THAT PART OF LOTS 25 TO 33, BOTH INCLUSIVE, TOGETHER WITH THAT PART OF THE EAST-WEST 16 FOOT VACATED ALLEY LYING SOUTH OF THE SOUTH LINES OF SAID LOTS 16 TO 24, AND NORTH OF THE NORTH LINE OF SAID LOT 25 TO 33, VACATED BY ORDINANCE RECORDED AS DOCUMENT NO. 2133719011, ALL IN BLOCK 1 IN SAMPSON & GREENE'S ADDITION TO CHICAGO, AN ANTE FIRE SUBDIVISION OF THE NORTHWEST 1/4 OF SECTION 20, TOWNSHIP 39 NORTH, RANGE 14 EAST OF THE THIRD PRINCIPAL MERIDIAN, ALL TAKEN AS A TRACT, LYING BELOW A HORIZONTAL PLANE HAVING AN ELEVATION OF +65.00 FEET ABOVE CHICAGO CITY DATUM AND LYING ABOVE A HORIZONTAL PLANE HAVING AN ELEVATION OF +54.98 FEET ABOVE CHICAGO CITY DATUM, AND LYING WITHIN ITS HORIZONTAL BOUNDARY PROJECTED VERTICALLY AND DESCRIBED AS FOLLOWS: COMMENCING AT THE NORTHEAST CORNER OF SAID TRACT; THENCE SOUTH 88°22'51" WEST ALONG THE NORTH LINE OF SAID TRACT 149.09 FEET; THENCE SOUTH 01°37'40" EAST 2.86 FEET TO THE POINT OF BEGINNING; THENCE SOUTH 01°37'09" EAST 25.69 FEET; THENCE NORTH 88°22'51" EAST 0.79 FEET; THENCE SOUTH 01°37'09" EAST 2.70 FEET; THENCE SOUTH 88°22'51" WEST 12.52 FEET; THENCE NORTH 01°37'09" WEST 2.25 FEET; THENCE SOUTH 88°22'51" WEST 8.92 FEET; THENCE SOUTH 01°37'09" EAST 1.85 FEET; THENCE SOUTH 88°22'51" WEST 5.70 FEET; THENCE NORTH 01°37'09" WEST 10.46 FEET; THENCE SOUTH 88°22'51" WEST 21.97 FEET; THENCE NORTH 01°37'09" WEST 17.53 FEET; THENCE NORTH 88°22'51" EAST 48.32 FEET TO THE POINT OF BEGINNING, IN COOK COUNTY, ILLINOIS;

## PARCEL L5-3

LOTS 16 TO 24, TOGETHER WITH THAT PART OF LOTS 25 TO 33, BOTH INCLUSIVE, TOGETHER WITH THAT PART OF THE EAST-WEST 16 FOOT VACATED ALLEY LYING SOUTH OF THE SOUTH LINES OF SAID LOTS 16 TO 24, AND NORTH OF THE NORTH LINE OF SAID LOT 25 TO 33, VACATED BY ORDINANCE RECORDED AS DOCUMENT NO. 2133719011, ALL IN BLOCK 1 IN SAMPSON & GREENE'S ADDITION TO CHICAGO, AN ANTE FIRE SUBDIVISION OF THE NORTHWEST 1/4 OF SECTION 20, TOWNSHIP 39 NORTH, RANGE 14 EAST OF THE THIRD PRINCIPAL MERIDIAN, ALL TAKEN AS A TRACT, LYING BELOW A HORIZONTAL PLANE HAVING AN ELEVATION OF +65.00 FEET ABOVE CHICAGO CITY DATUM AND LYING ABOVE A HORIZONTAL PLANE HAVING AN ELEVATION OF +54.98 FEET ABOVE CHICAGO CITY DATUM, AND LYING WITHIN ITS HORIZONTAL BOUNDARY PROJECTED VERTICALLY AND DESCRIBED AS FOLLOWS: COMMENCING AT THE NORTHEAST CORNER OF SAID TRACT; THENCE SOUTH 01°37'40" EAST ALONG THE EAST LINE OF SAID TRACT 65.24 FEET; THENCE SOUTH 88°22'51" WEST 122.14 FEET TO THE POINT OF BEGINNING; THENCE SOUTH 88°22'51" WEST 24.48 FEET; THENCE NORTH 01°37'09" WEST 28.41 FEET; THENCE NORTH 88°22'51" EAST 7.06 FEET; THENCE SOUTH 01°37'09" EAST 0.40 FEET; THENCE NORTH 88°22'51" EAST 5.95 FEET; THENCE NORTH 01°37'09" WEST 0.40 FEET; THENCE NORTH 88°22'51" EAST 11.47 FEET; THENCE SOUTH 01°37'09" EAST 28.41 FEET TO THE POINT OF BEGINNING, IN COOK COUNTY, ILLINOIS;

## PARCEL L6-1

LOTS 16 TO 24, TOGETHER WITH THAT PART OF LOTS 25 TO 33, BOTH INCLUSIVE, TOGETHER WITH THAT PART OF THE EAST-WEST 16 FOOT VACATED ALLEY LYING SOUTH OF THE SOUTH LINES OF SAID LOTS 16 TO 24, AND NORTH OF THE NORTH LINE OF SAID LOT 25 TO 33, VACATED BY ORDINANCE RECORDED AS DOCUMENT NO. 2133719011, ALL IN BLOCK 1 IN SAMPSON & GREENE'S ADDITION TO CHICAGO, AN ANTE FIRE SUBDIVISION OF THE NORTHWEST 1/4 OF SECTION 20, TOWNSHIP 39 NORTH, RANGE 14 EAST OF THE THIRD PRINCIPAL MERIDIAN, ALL TAKEN AS A TRACT, LYING BELOW A HORIZONTAL PLANE HAVING AN ELEVATION OF +74.90 FEET ABOVE CHICAGO CITY DATUM AND LYING ABOVE A HORIZONTAL PLANE HAVING AN ELEVATION OF +65.00 FEET ABOVE CHICAGO CITY DATUM, AND LYING WITHIN ITS HORIZONTAL BOUNDARY PROJECTED VERTICALLY AND DESCRIBED AS FOLLOWS: COMMENCING AT THE NORTHEAST CORNER OF SAID TRACT; THENCE SOUTH

# UNOFFICIAL COPY

88°22'51" WEST ALONG THE NORTH LINE OF SAID TRACT 49.92 FEET; THENCE SOUTH 01°37'40" EAST 2.86 FEET TO THE POINT OF BEGINNING; THENCE SOUTH 01°37'09" EAST 24.00 FEET; THENCE SOUTH 88°22'51" WEST 0.46 FEET; THENCE SOUTH 01°37'09" EAST 4.39 FEET; THENCE SOUTH 88°22'51" WEST 10.90 FEET; THENCE NORTH 01°37'09" WEST 0.40 FEET; THENCE SOUTH 88°22'51" WEST 6.02 FEET; THENCE SOUTH 01°37'09" EAST 0.40 FEET; THENCE SOUTH 88°22'51" WEST 7.44 FEET; THENCE NORTH 01°37'09" WEST 28.39 FEET; THENCE NORTH 88°22'51" EAST 24.82 FEET TO THE POINT OF BEGINNING, IN COOK COUNTY, ILLINOIS;

## PARCEL L6-2

LOTS 16 TO 24, TOGETHER WITH THAT PART OF LOTS 25 TO 33, BOTH INCLUSIVE, TOGETHER WITH THAT PART OF THE EAST-WEST 16 FOOT VACATED ALLEY LYING SOUTH OF THE SOUTH LINES OF SAID LOTS 16 TO 24, AND NORTH OF THE NORTH LINE OF SAID LOT 25 TO 33, VACATED BY ORDINANCE RECORDED AS DOCUMENT NO. 2133719011, ALL IN BLOCK 1 IN SAMPSON & GREENE'S ADDITION TO CHICAGO, AN ANTE FIRE SUBDIVISION OF THE NORTHWEST 1/4 OF SECTION 20, TOWNSHIP 39 NORTH, RANGE 14 EAST OF THE THIRD PRINCIPAL MERIDIAN, ALL TAKEN AS A TRACT, LYING BELOW A HORIZONTAL PLANE HAVING AN ELEVATION OF +74.90 FEET ABOVE CHICAGO CITY DATUM AND LYING ABOVE A HORIZONTAL PLANE HAVING AN ELEVATION OF +65.00 FEET ABOVE CHICAGO CITY DATUM, AND LYING WITHIN ITS HORIZONTAL BOUNDARY PROJECTED VERTICALLY AND DESCRIBED AS FOLLOWS: COMMENCING AT THE NORTHEAST CORNER OF SAID TRACT; THENCE SOUTH 88°22'51" WEST ALONG THE NORTH LINE OF SAID TRACT 99.50 FEET; THENCE SOUTH 01°37'40" EAST 2.86 FEET TO THE POINT OF BEGINNING; THENCE SOUTH 01°37'09" EAST 28.39 FEET; THENCE SOUTH 88°22'51" WEST 11.36 FEET; THENCE NORTH 01°37'09" WEST 0.40 FEET; THENCE SOUTH 88°22'51" WEST 6.02 FEET; THENCE SOUTH 01°37'09" EAST 0.40 FEET; THENCE SOUTH 88°22'51" WEST 7.39 FEET; THENCE NORTH 01°37'09" WEST 28.39 FEET; THENCE NORTH 88°22'51" EAST 24.77 FEET TO THE POINT OF BEGINNING, IN COOK COUNTY, ILLINOIS;

## PARCEL L6-3

LOTS 16 TO 24, TOGETHER WITH THAT PART OF LOTS 25 TO 33, BOTH INCLUSIVE, TOGETHER WITH THAT PART OF THE EAST-WEST 16 FOOT VACATED ALLEY LYING SOUTH OF THE SOUTH LINES OF SAID LOTS 16 TO 24, AND NORTH OF THE NORTH LINE OF SAID LOT 25 TO 33, VACATED BY ORDINANCE RECORDED AS DOCUMENT NO. 2133719011, ALL IN BLOCK 1 IN SAMPSON & GREENE'S ADDITION TO CHICAGO, AN ANTE FIRE SUBDIVISION OF THE NORTHWEST 1/4 OF SECTION 20, TOWNSHIP 39 NORTH, RANGE 14 EAST OF THE THIRD PRINCIPAL MERIDIAN, ALL TAKEN AS A TRACT, LYING BELOW A HORIZONTAL PLANE HAVING AN ELEVATION OF +74.90 FEET ABOVE CHICAGO CITY DATUM AND LYING ABOVE A HORIZONTAL PLANE HAVING AN ELEVATION OF +65.00 FEET ABOVE CHICAGO CITY DATUM, AND LYING WITHIN ITS HORIZONTAL BOUNDARY PROJECTED VERTICALLY AND DESCRIBED AS FOLLOWS: COMMENCING AT THE NORTHEAST CORNER OF SAID TRACT; THENCE SOUTH 88°22'51" WEST ALONG THE NORTH LINE OF SAID TRACT 149.09 FEET; THENCE SOUTH 01°37'40" EAST 2.86 FEET TO THE POINT OF BEGINNING; THENCE SOUTH 01°37'09" EAST 25.69 FEET; THENCE NORTH 88°22'51" EAST 0.79 FEET; THENCE SOUTH 01°37'09" EAST 2.70 FEET; THENCE SOUTH 88°22'51" WEST 12.52 FEET; THENCE NORTH 01°37'09" WEST 2.25 FEET; THENCE SOUTH 88°22'51" WEST 8.92 FEET; THENCE SOUTH 01°37'09" EAST 1.85 FEET; THENCE SOUTH 88°22'51" WEST 5.70 FEET; THENCE NORTH 01°37'09" WEST 10.46 FEET; THENCE SOUTH 88°22'51" WEST 18.87 FEET; THENCE SOUTH 01°37'09" EAST 10.46 FEET; THENCE SOUTH 88°22'51" WEST 27.34 FEET; THENCE NORTH 01°37'09" WEST 27.99 FEET; THENCE NORTH 88°22'51" EAST 72.56 FEET TO THE POINT OF BEGINNING, IN COOK COUNTY, ILLINOIS;

## PARCEL L6-4

# UNOFFICIAL COPY

LOTS 16 TO 24, TOGETHER WITH THAT PART OF LOTS 25 TO 33, BOTH INCLUSIVE, TOGETHER WITH THAT PART OF THE EAST-WEST 16 FOOT VACATED ALLEY LYING SOUTH OF THE SOUTH LINES OF SAID LOTS 16 TO 24, AND NORTH OF THE NORTH LINE OF SAID LOT 25 TO 33, VACATED BY ORDINANCE RECORDED AS DOCUMENT NO. 2133719011, ALL IN BLOCK 1 IN SAMPSON & GREENE'S ADDITION TO CHICAGO, AN ANTE FIRE SUBDIVISION OF THE NORTHWEST 1/4 OF SECTION 20, TOWNSHIP 39 NORTH, RANGE 14 EAST OF THE THIRD PRINCIPAL MERIDIAN, ALL TAKEN AS A TRACT, LYING BELOW A HORIZONTAL PLANE HAVING AN ELEVATION OF +74.90 FEET ABOVE CHICAGO CITY DATUM AND LYING ABOVE A HORIZONTAL PLANE HAVING AN ELEVATION OF +65.00 FEET ABOVE CHICAGO CITY DATUM, AND LYING WITHIN ITS HORIZONTAL BOUNDARY PROJECTED VERTICALLY AND DESCRIBED AS FOLLOWS: COMMENCING AT THE NORTHEAST CORNER OF SAID TRACT; THENCE SOUTH 01°37'40" EAST ALONG THE EAST LINE OF SAID TRACT 65.24 FEET; THENCE SOUTH 88°22'51" WEST 122.14 FEET TO THE POINT OF BEGINNING; THENCE SOUTH 88°22'51" WEST 24.48 FEET; THENCE NORTH 01°37'09" WEST 28.41 FEET; THENCE NORTH 88°22'51" EAST 7.06 FEET; THENCE SOUTH 01°37'09" EAST 0.40 FEET; THENCE NORTH 88°22'51" EAST 5.95 FEET; THENCE NORTH 01°37'09" WEST 0.40 FEET; THENCE NORTH 88°22'51" EAST 11.47 FEET; THENCE SOUTH 01°37'09" EAST 28.41 FEET TO THE POINT OF BEGINNING, IN COOK COUNTY, ILLINOIS;

## PARCEL L6-5

LOTS 16 TO 24, TOGETHER WITH THAT PART OF LOTS 25 TO 33, BOTH INCLUSIVE, TOGETHER WITH THAT PART OF THE EAST-WEST 16 FOOT VACATED ALLEY LYING SOUTH OF THE SOUTH LINES OF SAID LOTS 16 TO 24, AND NORTH OF THE NORTH LINE OF SAID LOT 25 TO 33, VACATED BY ORDINANCE RECORDED AS DOCUMENT NO. 2133719011, ALL IN BLOCK 1 IN SAMPSON & GREENE'S ADDITION TO CHICAGO, AN ANTE FIRE SUBDIVISION OF THE NORTHWEST 1/4 OF SECTION 20, TOWNSHIP 39 NORTH, RANGE 14 EAST OF THE THIRD PRINCIPAL MERIDIAN, ALL TAKEN AS A TRACT, LYING BELOW A HORIZONTAL PLANE HAVING AN ELEVATION OF +74.90 FEET ABOVE CHICAGO CITY DATUM AND LYING ABOVE A HORIZONTAL PLANE HAVING AN ELEVATION OF +65.00 FEET ABOVE CHICAGO CITY DATUM, AND LYING WITHIN ITS HORIZONTAL BOUNDARY PROJECTED VERTICALLY AND DESCRIBED AS FOLLOWS: COMMENCING AT THE NORTHEAST CORNER OF SAID TRACT; THENCE SOUTH 01°37'40" EAST ALONG THE EAST LINE OF SAID TRACT 65.24 FEET; THENCE SOUTH 88°22'51" WEST 77.84 FEET TO THE POINT OF BEGINNING; THENCE SOUTH 88°22'51" WEST 19.24 FEET; THENCE NORTH 01°37'09" WEST 28.41 FEET; THENCE NORTH 88°22'51" EAST 6.95 FEET; THENCE SOUTH 01°37'09" EAST 0.40 FEET; THENCE NORTH 88°22'51" EAST 5.51 FEET; THENCE NORTH 01°37'09" WEST 0.40 FEET; THENCE NORTH 88°22'51" EAST 6.69 FEET; THENCE SOUTH 01°37'09" EAST 28.41 FEET TO THE POINT OF BEGINNING, IN COOK COUNTY, ILLINOIS;

## PARCEL L6-6

LOTS 16 TO 24, TOGETHER WITH THAT PART OF LOTS 25 TO 33, BOTH INCLUSIVE, TOGETHER WITH THAT PART OF THE EAST-WEST 16 FOOT VACATED ALLEY LYING SOUTH OF THE SOUTH LINES OF SAID LOTS 16 TO 24, AND NORTH OF THE NORTH LINE OF SAID LOT 25 TO 33, VACATED BY ORDINANCE RECORDED AS DOCUMENT NO. 2133719011, ALL IN BLOCK 1 IN SAMPSON & GREENE'S ADDITION TO CHICAGO, AN ANTE FIRE SUBDIVISION OF THE NORTHWEST 1/4 OF SECTION 20, TOWNSHIP 39 NORTH, RANGE 14 EAST OF THE THIRD PRINCIPAL MERIDIAN, ALL TAKEN AS A TRACT, LYING BELOW A HORIZONTAL PLANE HAVING AN ELEVATION OF +74.90 FEET ABOVE CHICAGO CITY DATUM AND LYING ABOVE A HORIZONTAL PLANE HAVING AN ELEVATION OF +65.00 FEET ABOVE CHICAGO CITY DATUM, AND LYING WITHIN ITS HORIZONTAL BOUNDARY PROJECTED VERTICALLY AND DESCRIBED AS FOLLOWS: COMMENCING AT THE NORTHEAST CORNER OF SAID TRACT; THENCE SOUTH 01°37'40" EAST ALONG THE EAST LINE OF SAID TRACT 65.24 FEET; THENCE SOUTH 88°22'51"

# UNOFFICIAL COPY

WEST 7.05 FEET TO THE POINT OF BEGINNING; THENCE SOUTH 88°22'51" WEST 46.33 FEET; THENCE NORTH 01°37'09" WEST 18.50 FEET; THENCE NORTH 88°22'51" EAST 25.56 FEET; THENCE NORTH 01°37'09" WEST 9.51 FEET; THENCE NORTH 88°22'51" EAST 5.57 FEET; THENCE NORTH 01°37'09" WEST 11.97 FEET; THENCE NORTH 88°22'51" EAST 13.65 FEET; THENCE SOUTH 01°37'09" EAST 11.30 FEET; THENCE NORTH 88°22'51" EAST 1.56 FEET; THENCE SOUTH 01°37'09" EAST 28.68 FEET TO THE POINT OF BEGINNING), IN COOK COUNTY, ILLINOIS.

For informational purposes only:

Commonly known as 1257 West Roosevelt Road, Chicago, IL 60608;

PIN No. 17-20-103-001-0000

17-20-103-002-0000

17-20-103-003-0000

17-20-103-004-0000

17-20-103-005-0000

17-20-103-006-0000

17-20-103-007-0000

17-20-103-008-0000

17-20-103-063-0000

## TRACT 3:

### MARKET PARCELS

#### PARCEL L2-1

THAT PART OF LOT 142 IN ROOSEVELT SQUARE SUBDIVISION PHASE TWO, PLAT TWO, BEING A SUBDIVISION OF PART OF THE EAST HALF OF THE NORTHWEST QUARTER OF SECTION 20, TOWNSHIP 39 NORTH, RANGE 14 EAST OF THE THIRD PRINCIPAL MERIDIAN, ACCORDING TO A PLAT THEREOF RECORDED JULY 20, 2007, AS DOCUMENT NO. 0720115116, LYING BELOW A HORIZONTAL PLANE HAVING AN ELEVATION OF +34.82 FEET ABOVE CHICAGO CITY DATUM AND LYING ABOVE A HORIZONTAL PLANE HAVING AN ELEVATION OF +24.80 FEET ABOVE CHICAGO CITY DATUM, AND LYING WITHIN ITS HORIZONTAL BOUNDARY PROJECTED VERTICALLY AND DESCRIBED AS FOLLOWS: COMMENCING AT THE NORTHEAST CORNER OF SAID TRACT; THENCE SOUTH 01°35'55" EAST ALONG THE EAST LINE OF SAID TRACT 2.86 FEET; THENCE SOUTH 88°22'51" WEST 2.97 FEET TO THE POINT OF BEGINNING, THENCE SOUTH 01°37'09" EAST 22.39 FEET; THENCE SOUTH 88°22'51" WEST 15.21 FEET; THENCE SOUTH 01°37'09" EAST 5.59 FEET; THENCE SOUTH 88°22'51" WEST 6.93 FEET; THENCE SOUTH 01°37'09" EAST 0.40 FEET; THENCE SOUTH 88°22'51" WEST 12.43 FEET; THENCE NORTH 01°37'09" WEST 4.39 FEET; THENCE SOUTH 88°22'51" WEST 8.31 FEET; THENCE NORTH 01°37'09" WEST 24.00 FEET; THENCE NORTH 88°22'51" EAST 42.88 FEET TO THE POINT OF BEGINNING, IN COOK COUNTY, ILLINOIS;

#### PARCEL L2-2

THAT PART OF LOT 142 IN ROOSEVELT SQUARE SUBDIVISION PHASE TWO, PLAT TWO, BEING A SUBDIVISION OF PART OF THE EAST HALF OF THE NORTHWEST QUARTER OF SECTION 20, TOWNSHIP 39 NORTH, RANGE 14 EAST OF THE THIRD PRINCIPAL MERIDIAN, ACCORDING TO A PLAT THEREOF RECORDED JULY 20, 2007, AS DOCUMENT NO. 0720115116, LYING BELOW A HORIZONTAL PLANE HAVING AN ELEVATION OF +34.82 FEET ABOVE CHICAGO CITY DATUM AND LYING ABOVE A HORIZONTAL PLANE HAVING AN ELEVATION OF +24.80 FEET ABOVE CHICAGO CITY DATUM, AND LYING WITHIN ITS HORIZONTAL BOUNDARY PROJECTED VERTICALLY AND DESCRIBED AS FOLLOWS: COMMENCING AT THE NORTHEAST CORNER OF

# UNOFFICIAL COPY

SAID TRACT; THENCE SOUTH 88°22'51" WEST ALONG THE NORTH LINE OF SAID TRACT 95.44 FEET; THENCE SOUTH 01°37'09" EAST 2.86 FEET TO THE POINT OF BEGINNING; THENCE SOUTH 01°37'09" EAST 28.39 FEET; THENCE SOUTH 88°22'51" WEST 11.36 FEET; THENCE NORTH 01°37'09" WEST 0.40 FEET; THENCE SOUTH 88°22'51" WEST 6.02 FEET; THENCE SOUTH 01°37'09" EAST 0.40 FEET; THENCE SOUTH 88°22'51" WEST 14.78 FEET; THENCE NORTH 01°37'09" WEST 0.40 FEET; THENCE SOUTH 88°22'51" WEST 6.02 FEET; THENCE SOUTH 01°37'09" EAST 0.40 FEET; THENCE SOUTH 88°22'51" WEST 10.61 FEET; THENCE NORTH 01°37'09" WEST 2.70 FEET; THENCE SOUTH 88°22'51" WEST 0.79 FEET; THENCE NORTH 01°37'09" WEST 25.69 FEET; THENCE NORTH 88°22'51" EAST 49.58 FEET TO THE POINT OF BEGINNING, IN COOK COUNTY, ILLINOIS;

## PARCEL L2-3

THAT PART OF LOT 142 IN ROOSEVELT SQUARE SUBDIVISION PHASE TWO, PLAT TWO, BEING A SUBDIVISION OF PART OF THE EAST HALF OF THE NORTHWEST QUARTER OF SECTION 20, TOWNSHIP 39 NORTH, RANGE 14 EAST OF THE THIRD PRINCIPAL MERIDIAN, ACCORDING TO A PLAT THEREOF RECORDED JULY 20, 2007, AS DOCUMENT NO. 0720115116, LYING BELOW A HORIZONTAL PLANE HAVING AN ELEVATION OF +34.82 FEET ABOVE CHICAGO CITY DATUM AND LYING ABOVE A HORIZONTAL PLANE HAVING AN ELEVATION OF +24.80 FEET ABOVE CHICAGO CITY DATUM, AND LYING WITHIN ITS HORIZONTAL BOUNDARY PROJECTED VERTICALLY AND DESCRIBED AS FOLLOWS: COMMENCING AT THE NORTHEAST CORNER OF SAID TRACT; THENCE SOUTH 01°35'55" EAST ALONG THE EAST LINE OF SAID TRACT 65.24 FEET; THENCE SOUTH 88°22'51" WEST 118.05 FEET TO THE POINT OF BEGINNING; THENCE SOUTH 88°22'51" WEST 24.48 FEET; THENCE NORTH 01°37'09" WEST 28.41 FEET; THENCE NORTH 88°22'51" EAST 7.06 FEET; THENCE SOUTH 01°37'09" EAST 0.40 FEET; THENCE NORTH 88°22'51" EAST 5.95 FEET; THENCE NORTH 01°37'09" WEST 0.40 FEET; THENCE NORTH 88°22'51" EAST 11.47 FEET; THENCE SOUTH 01°37'09" EAST 25.41 FEET TO THE POINT OF BEGINNING, IN COOK COUNTY, ILLINOIS;

## PARCEL L2-4

THAT PART OF LOT 142 IN ROOSEVELT SQUARE SUBDIVISION PHASE TWO, PLAT TWO, BEING A SUBDIVISION OF PART OF THE EAST HALF OF THE NORTHWEST QUARTER OF SECTION 20, TOWNSHIP 39 NORTH, RANGE 14 EAST OF THE THIRD PRINCIPAL MERIDIAN, ACCORDING TO A PLAT THEREOF RECORDED JULY 20, 2007, AS DOCUMENT NO. 0720115116, LYING BELOW A HORIZONTAL PLANE HAVING AN ELEVATION OF +34.82 FEET ABOVE CHICAGO CITY DATUM AND LYING ABOVE A HORIZONTAL PLANE HAVING AN ELEVATION OF -24.80 FEET ABOVE CHICAGO CITY DATUM, AND LYING WITHIN ITS HORIZONTAL BOUNDARY PROJECTED VERTICALLY AND DESCRIBED AS FOLLOWS: COMMENCING AT THE NORTHEAST CORNER OF SAID TRACT; THENCE SOUTH 01°35'55" EAST ALONG THE EAST LINE OF SAID TRACT 65.24 FEET; THENCE SOUTH 88°22'51" WEST 73.75 FEET TO THE POINT OF BEGINNING; THENCE SOUTH 88°22'51" WEST 19.24 FEET; THENCE NORTH 01°37'09" WEST 28.41 FEET; THENCE NORTH 88°22'51" EAST 6.95 FEET; THENCE SOUTH 01°37'09" EAST 0.40 FEET; THENCE NORTH 88°22'51" EAST 5.59 FEET; THENCE NORTH 01°37'09" WEST 0.40 FEET; THENCE NORTH 88°22'51" EAST 6.69 FEET; THENCE SOUTH 01°37'09" EAST 28.41 FEET TO THE POINT OF BEGINNING, IN COOK COUNTY, ILLINOIS;

## PARCEL L3-1

THAT PART OF LOT 142 IN ROOSEVELT SQUARE SUBDIVISION PHASE TWO, PLAT TWO, BEING A SUBDIVISION OF PART OF THE EAST HALF OF THE NORTHWEST QUARTER OF SECTION 20, TOWNSHIP 39 NORTH, RANGE 14 EAST OF THE THIRD PRINCIPAL MERIDIAN, ACCORDING TO A PLAT THEREOF RECORDED JULY 20, 2007, AS DOCUMENT NO. 0720115116, LYING BELOW A HORIZONTAL PLANE HAVING AN ELEVATION OF +44.86 FEET ABOVE CHICAGO CITY DATUM

# UNOFFICIAL COPY

AND LYING ABOVE A HORIZONTAL PLANE HAVING AN ELEVATION OF +34.82 FEET ABOVE CHICAGO CITY DATUM, AND LYING WITHIN ITS HORIZONTAL BOUNDARY PROJECTED VERTICALLY AND DESCRIBED AS FOLLOWS: COMMENCING AT THE NORTHEAST CORNER OF SAID TRACT; THENCE SOUTH 01°35'55" EAST ALONG THE EAST LINE OF SAID TRACT 2.86 FEET; THENCE SOUTH 88°22'51" WEST 70.68 FEET TO THE POINT OF BEGINNING; THENCE SOUTH 01°37'09" EAST 28.39 FEET; THENCE SOUTH 88°22'51" WEST 7.35 FEET; THENCE NORTH 01°37'09" WEST 0.40 FEET; THENCE SOUTH 88°22'51" WEST 6.02 FEET; THENCE SOUTH 01°37'09" EAST 0.40 FEET; THENCE SOUTH 88°22'51" WEST 11.40 FEET; THENCE NORTH 01°37'09" WEST 28.39 FEET; THENCE NORTH 88°22'51" EAST 24.77 FEET TO THE POINT OF BEGINNING, IN COOK COUNTY, ILLINOIS;

## PARCEL L3-2

THAT PART OF LOT 142 IN ROOSEVELT SQUARE SUBDIVISION PHASE TWO, PLAT TWO, BEING A SUBDIVISION OF PART OF THE EAST HALF OF THE NORTHWEST QUARTER OF SECTION 20, TOWNSHIP 39 NORTH, RANGE 14 EAST OF THE THIRD PRINCIPAL MERIDIAN, ACCORDING TO A PLAT THEREOF RECORDED JULY 20, 2007, AS DOCUMENT NO. 0720115116, LYING BELOW A HORIZONTAL PLANE HAVING AN ELEVATION OF +44.86 FEET ABOVE CHICAGO CITY DATUM AND LYING ABOVE A HORIZONTAL PLANE HAVING AN ELEVATION OF +34.82 FEET ABOVE CHICAGO CITY DATUM, AND LYING WITHIN ITS HORIZONTAL BOUNDARY PROJECTED VERTICALLY AND DESCRIBED AS FOLLOWS: COMMENCING AT THE NORTHEAST CORNER OF SAID TRACT; THENCE SOUTH 01°35'55" EAST ALONG THE EAST LINE OF SAID TRACT 65.24 FEET; THENCE SOUTH 88°22'51" WEST 22.98 FEET TO THE POINT OF BEGINNING; THENCE SOUTH 88°22'51" WEST 25.06 FEET; THENCE NORTH 01°37'09" WEST 28.41 FEET; THENCE NORTH 88°22'51" EAST 11.20 FEET; THENCE SOUTH 01°37'09" EAST 0.40 FEET; THENCE NORTH 88°22'51" EAST 6.18 FEET; THENCE NORTH 01°37'09" WEST 0.40 FEET; THENCE NORTH 88°22'51" EAST 7.68 FEET; THENCE SOUTH 01°37'09" EAST 28.41 FEET TO THE POINT OF BEGINNING, IN COOK COUNTY, ILLINOIS;

## PARCEL L4-1

THAT PART OF LOT 142 IN ROOSEVELT SQUARE SUBDIVISION PHASE TWO, PLAT TWO, BEING A SUBDIVISION OF PART OF THE EAST HALF OF THE NORTHWEST QUARTER OF SECTION 20, TOWNSHIP 39 NORTH, RANGE 14 EAST OF THE THIRD PRINCIPAL MERIDIAN, ACCORDING TO A PLAT THEREOF RECORDED JULY 20, 2007, AS DOCUMENT NO. 0720115116, LYING BELOW A HORIZONTAL PLANE HAVING AN ELEVATION OF +54.88 FEET ABOVE CHICAGO CITY DATUM AND LYING ABOVE A HORIZONTAL PLANE HAVING AN ELEVATION OF +44.86 FEET ABOVE CHICAGO CITY DATUM, AND LYING WITHIN ITS HORIZONTAL BOUNDARY PROJECTED VERTICALLY AND DESCRIBED AS FOLLOWS: COMMENCING AT THE NORTHEAST CORNER OF SAID TRACT; THENCE SOUTH 01°35'55" EAST ALONG THE EAST LINE OF SAID TRACT 2.86 FEET; THENCE SOUTH 88°22'51" WEST 2.97 FEET TO THE POINT OF BEGINNING; THENCE SOUTH 01°37'09" EAST 22.39 FEET; THENCE SOUTH 88°22'51" WEST 15.21 FEET; THENCE SOUTH 01°37'09" EAST 5.59 FEET; THENCE SOUTH 88°22'51" WEST 6.93 FEET; THENCE SOUTH 01°37'09" EAST 0.40 FEET; THENCE SOUTH 88°22'51" WEST 12.43 FEET; THENCE NORTH 01°37'09" WEST 4.39 FEET; THENCE SOUTH 88°22'51" WEST 8.31 FEET; THENCE NORTH 01°37'09" WEST 24.00 FEET; THENCE NORTH 88°22'51" EAST 42.88 FEET TO THE POINT OF BEGINNING, IN COOK COUNTY, ILLINOIS;

## PARCEL L4-2

THAT PART OF LOT 142 IN ROOSEVELT SQUARE SUBDIVISION PHASE TWO, PLAT TWO, BEING A SUBDIVISION OF PART OF THE EAST HALF OF THE NORTHWEST QUARTER OF SECTION 20, TOWNSHIP 39 NORTH, RANGE 14 EAST OF THE THIRD PRINCIPAL MERIDIAN, ACCORDING TO

# UNOFFICIAL COPY

A PLAT THEREOF RECORDED JULY 20, 2007, AS DOCUMENT NO. 0720115116, LYING BELOW A HORIZONTAL PLANE HAVING AN ELEVATION OF +54.88 FEET ABOVE CHICAGO CITY DATUM AND LYING ABOVE A HORIZONTAL PLANE HAVING AN ELEVATION OF +44.86 FEET ABOVE CHICAGO CITY DATUM, AND LYING WITHIN ITS HORIZONTAL BOUNDARY PROJECTED VERTICALLY AND DESCRIBED AS FOLLOWS: COMMENCING AT THE NORTHEAST CORNER OF SAID TRACT; THENCE SOUTH 88°22'51" WEST ALONG THE NORTH LINE OF SAID TRACT 70.68 FEET; THENCE SOUTH 01°37'09" EAST 2.86 FEET TO THE POINT OF BEGINNING; THENCE SOUTH 01°37'09" EAST 28.39 FEET; THENCE SOUTH 88°22'51" WEST 7.35 FEET; THENCE NORTH 01°37'09" WEST 0.40 FEET; THENCE SOUTH 88°22'51" WEST 6.02 FEET; THENCE SOUTH 01°37'09" EAST 0.40 FEET; THENCE SOUTH 88°22'51" WEST 11.40 FEET; THENCE NORTH 01°37'09" WEST 28.39 FEET; THENCE NORTH 88°22'51" EAST 24.77 FEET TO THE POINT OF BEGINNING, IN COOK COUNTY, ILLINOIS;

#### PARCEL L4-3

THAT PART OF LOT 142 IN ROOSEVELT SQUARE SUBDIVISION PHASE TWO, PLAT TWO, BEING A SUBDIVISION OF PART OF THE EAST HALF OF THE NORTHWEST QUARTER OF SECTION 20, TOWNSHIP 39 NORTH, RANGE 14 EAST OF THE THIRD PRINCIPAL MERIDIAN, ACCORDING TO A PLAT THEREOF RECORDED JULY 20, 2007, AS DOCUMENT NO. 0720115116, LYING BELOW A HORIZONTAL PLANE HAVING AN ELEVATION OF +54.88 FEET ABOVE CHICAGO CITY DATUM AND LYING ABOVE A HORIZONTAL PLANE HAVING AN ELEVATION OF +44.86 FEET ABOVE CHICAGO CITY DATUM, AND LYING WITHIN ITS HORIZONTAL BOUNDARY PROJECTED VERTICALLY AND DESCRIBED AS FOLLOWS: COMMENCING AT THE NORTHEAST CORNER OF SAID TRACT; THENCE SOUTH 88°22'51" WEST ALONG THE NORTH LINE OF SAID TRACT 120.22 FEET; THENCE SOUTH 01°37'09" EAST 2.86 FEET TO THE POINT OF BEGINNING; THENCE SOUTH 01°37'09" EAST 28.39 FEET; THENCE SOUTH 88°22'51" WEST 7.39 FEET; THENCE NORTH 01°37'09" WEST 0.40 FEET; THENCE SOUTH 88°22'51" WEST 6.02 FEET; THENCE SOUTH 01°37'09" EAST 0.40 FEET; THENCE SOUTH 88°22'51" WEST 10.61 FEET; THENCE NORTH 01°37'09" WEST 2.70 FEET; THENCE SOUTH 88°22'51" WEST 0.79 FEET; THENCE NORTH 01°37'09" WEST 25.69 FEET; THENCE NORTH 88°22'51" EAST 24.81 FEET TO THE POINT OF BEGINNING, IN COOK COUNTY, ILLINOIS;

#### PARCEL L4-4

THAT PART OF LOT 142 IN ROOSEVELT SQUARE SUBDIVISION PHASE TWO, PLAT TWO, BEING A SUBDIVISION OF PART OF THE EAST HALF OF THE NORTHWEST QUARTER OF SECTION 20, TOWNSHIP 39 NORTH, RANGE 14 EAST OF THE THIRD PRINCIPAL MERIDIAN, ACCORDING TO A PLAT THEREOF RECORDED JULY 20, 2007, AS DOCUMENT NO. 0720115116, LYING BELOW A HORIZONTAL PLANE HAVING AN ELEVATION OF +54.88 FEET ABOVE CHICAGO CITY DATUM AND LYING ABOVE A HORIZONTAL PLANE HAVING AN ELEVATION OF +44.86 FEET ABOVE CHICAGO CITY DATUM, AND LYING WITHIN ITS HORIZONTAL BOUNDARY PROJECTED VERTICALLY AND DESCRIBED AS FOLLOWS: COMMENCING AT THE NORTHEAST CORNER OF SAID TRACT; THENCE SOUTH 88°22'51" WEST ALONG THE NORTH LINE OF SAID TRACT 198.36 FEET; THENCE SOUTH 01°37'09" EAST 30.85 FEET TO THE POINT OF BEGINNING; THENCE SOUTH 01°37'09" EAST 9.42 FEET; THENCE NORTH 88°22'51" EAST 7.80 FEET; THENCE SOUTH 01°37'09" EAST 6.07 FEET; THENCE NORTH 88°22'51" EAST 9.61 FEET; THENCE SOUTH 01°37'09" EAST 18.90 FEET; THENCE SOUTH 88°22'51" WEST 36.63 FEET; THENCE NORTH 01°37'09" WEST 34.38 FEET; THENCE NORTH 88°22'51" EAST 19.23 FEET TO THE POINT OF BEGINNING, IN COOK COUNTY, ILLINOIS;

#### PARCEL L5-1



# UNOFFICIAL COPY

THAT PART OF LOT 142 IN ROOSEVELT SQUARE SUBDIVISION PHASE TWO, PLAT TWO, BEING A SUBDIVISION OF PART OF THE EAST HALF OF THE NORTHWEST QUARTER OF SECTION 20, TOWNSHIP 39 NORTH, RANGE 14 EAST OF THE THIRD PRINCIPAL MERIDIAN, ACCORDING TO A PLAT THEREOF RECORDED JULY 20, 2007, AS DOCUMENT NO. 0720115116, LYING BELOW A HORIZONTAL PLANE HAVING AN ELEVATION OF +64.90 FEET ABOVE CHICAGO CITY DATUM AND LYING ABOVE A HORIZONTAL PLANE HAVING AN ELEVATION OF +54.88 FEET ABOVE CHICAGO CITY DATUM, AND LYING WITHIN ITS HORIZONTAL BOUNDARY PROJECTED VERTICALLY AND DESCRIBED AS FOLLOWS: COMMENCING AT THE NORTHEAST CORNER OF SAID TRACT; THENCE SOUTH 01°35'55" EAST ALONG THE EAST LINE OF SAID TRACT 2.86 FEET; THENCE SOUTH 88°22'51" WEST 2.97 FEET TO THE POINT OF BEGINNING; THENCE SOUTH 01°37'09" EAST 22.39 FEET; THENCE SOUTH 88°22'51" WEST 15.21 FEET; THENCE SOUTH 01°37'09" EAST 5.59 FEET; THENCE SOUTH 88°22'51" WEST 6.93 FEET; THENCE SOUTH 01°37'09" EAST 0.40 FEET; THENCE SOUTH 88°22'51" WEST 12.43 FEET; THENCE NORTH 01°37'09" WEST 4.39 FEET; THENCE SOUTH 88°22'51" WEST 8.31 FEET; THENCE NORTH 01°37'09" WEST 24.00 FEET; THENCE NORTH 88°22'51" EAST 42.88 FEET TO THE POINT OF BEGINNING, IN COOK COUNTY, ILLINOIS;

## PARCEL L5-2

THAT PART OF LOT 142 IN ROOSEVELT SQUARE SUBDIVISION PHASE TWO, PLAT TWO, BEING A SUBDIVISION OF PART OF THE EAST HALF OF THE NORTHWEST QUARTER OF SECTION 20, TOWNSHIP 39 NORTH, RANGE 14 EAST OF THE THIRD PRINCIPAL MERIDIAN, ACCORDING TO A PLAT THEREOF RECORDED JULY 20, 2007, AS DOCUMENT NO. 0720115116, LYING BELOW A HORIZONTAL PLANE HAVING AN ELEVATION OF +64.90 FEET ABOVE CHICAGO CITY DATUM AND LYING ABOVE A HORIZONTAL PLANE HAVING AN ELEVATION OF +54.88 FEET ABOVE CHICAGO CITY DATUM, AND LYING WITHIN ITS HORIZONTAL BOUNDARY PROJECTED VERTICALLY AND DESCRIBED AS FOLLOWS: COMMENCING AT THE NORTHEAST CORNER OF SAID TRACT; THENCE SOUTH 88°22'51" WEST ALONG THE NORTH LINE OF SAID TRACT 145.03 FEET; THENCE SOUTH 01°37'40" EAST 2.86 FEET TO THE POINT OF BEGINNING; THENCE SOUTH 01°37'09" EAST 25.69 FEET; THENCE NORTH 88°22'51" EAST 0.79 FEET; THENCE SOUTH 01°37'09" EAST 2.70 FEET; THENCE SOUTH 88°22'51" WEST 12.52 FEET; THENCE NORTH 01°37'09" WEST 2.25 FEET; THENCE SOUTH 88°22'51" WEST 8.92 FEET; THENCE SOUTH 01°37'09" EAST 1.85 FEET; THENCE SOUTH 88°22'51" WEST 5.70 FEET; THENCE NORTH 01°37'09" WEST 10.46 FEET; THENCE SOUTH 88°22'51" WEST 21.97 FEET; THENCE NORTH 01°37'09" WEST 17.53 FEET; THENCE NORTH 88°22'51" EAST 48.32 FEET TO THE POINT OF BEGINNING, IN COOK COUNTY, ILLINOIS;

## PARCEL L5-3

THAT PART OF LOT 142 IN ROOSEVELT SQUARE SUBDIVISION PHASE TWO, PLAT TWO, BEING A SUBDIVISION OF PART OF THE EAST HALF OF THE NORTHWEST QUARTER OF SECTION 20, TOWNSHIP 39 NORTH, RANGE 14 EAST OF THE THIRD PRINCIPAL MERIDIAN, ACCORDING TO A PLAT THEREOF RECORDED JULY 20, 2007, AS DOCUMENT NO. 0720115116, LYING BELOW A HORIZONTAL PLANE HAVING AN ELEVATION OF +64.90 FEET ABOVE CHICAGO CITY DATUM AND LYING ABOVE A HORIZONTAL PLANE HAVING AN ELEVATION OF +54.88 FEET ABOVE CHICAGO CITY DATUM, AND LYING WITHIN ITS HORIZONTAL BOUNDARY PROJECTED VERTICALLY AND DESCRIBED AS FOLLOWS: COMMENCING AT THE NORTHEAST CORNER OF SAID TRACT; THENCE SOUTH 01°35'55" EAST ALONG THE EAST LINE OF SAID TRACT 65.24 FEET; THENCE SOUTH 88°22'51" WEST 118.05 FEET TO THE POINT OF BEGINNING; THENCE SOUTH 88°22'51" WEST 24.48 FEET; THENCE NORTH 01°37'09" WEST 28.41 FEET; THENCE NORTH 88°22'51" EAST 7.06 FEET; THENCE SOUTH 01°37'09" EAST 0.40 FEET; THENCE NORTH 88°22'51" EAST 5.95 FEET; THENCE NORTH 01°37'09" WEST 0.40 FEET; THENCE NORTH 88°22'51"

# UNOFFICIAL COPY

EAST 11.47 FEET; THENCE SOUTH 01°37'09" EAST 28.41 FEET TO THE POINT OF BEGINNING, IN COOK COUNTY, ILLINOIS;

## PARCEL L6-1

THAT PART OF LOT 142 IN ROOSEVELT SQUARE SUBDIVISION PHASE TWO, PLAT TWO, BEING A SUBDIVISION OF PART OF THE EAST HALF OF THE NORTHWEST QUARTER OF SECTION 20, TOWNSHIP 39 NORTH, RANGE 14 EAST OF THE THIRD PRINCIPAL MERIDIAN, ACCORDING TO A PLAT THEREOF RECORDED JULY 20, 2007, AS DOCUMENT NO. 0720115116, LYING BELOW A HORIZONTAL PLANE HAVING AN ELEVATION OF +74.80 FEET ABOVE CHICAGO CITY DATUM AND LYING ABOVE A HORIZONTAL PLANE HAVING AN ELEVATION OF +64.90 FEET ABOVE CHICAGO CITY DATUM, AND LYING WITHIN ITS HORIZONTAL BOUNDARY PROJECTED VERTICALLY AND DESCRIBED AS FOLLOWS: COMMENCING AT THE NORTHEAST CORNER OF SAID TRACT; THENCE SOUTH 88°22'51" WEST ALONG THE NORTH LINE OF SAID TRACT 45.86 FEET; THENCE SOUTH 01°37'40" EAST 2.86 FEET TO THE POINT OF BEGINNING; THENCE SOUTH 01°37'09" EAST 24.00 FEET; THENCE SOUTH 88°22'51" WEST 0.46 FEET; THENCE SOUTH 01°37'09" EAST 4.39 FEET; THENCE SOUTH 88°22'51" WEST 10.90 FEET; THENCE NORTH 01°37'09" WEST 0.40 FEET; THENCE SOUTH 88°22'51" WEST 6.02 FEET; THENCE SOUTH 01°37'09" EAST 0.40 FEET; THENCE SOUTH 88°22'51" WEST 7.44 FEET; THENCE NORTH 01°37'09" WEST 28.39 FEET; THENCE NORTH 88°22'51" EAST 24.82 FEET TO THE POINT OF BEGINNING, IN COOK COUNTY, ILLINOIS;

## PARCEL L6-2

THAT PART OF LOT 142 IN ROOSEVELT SQUARE SUBDIVISION PHASE TWO, PLAT TWO, BEING A SUBDIVISION OF PART OF THE EAST HALF OF THE NORTHWEST QUARTER OF SECTION 20, TOWNSHIP 39 NORTH, RANGE 14 EAST OF THE THIRD PRINCIPAL MERIDIAN, ACCORDING TO A PLAT THEREOF RECORDED JULY 20, 2007, AS DOCUMENT NO. 0720115116, LYING BELOW A HORIZONTAL PLANE HAVING AN ELEVATION OF +74.80 FEET ABOVE CHICAGO CITY DATUM AND LYING ABOVE A HORIZONTAL PLANE HAVING AN ELEVATION OF +64.90 FEET ABOVE CHICAGO CITY DATUM, AND LYING WITHIN ITS HORIZONTAL BOUNDARY PROJECTED VERTICALLY AND DESCRIBED AS FOLLOWS: COMMENCING AT THE NORTHEAST CORNER OF SAID TRACT; THENCE SOUTH 88°22'51" WEST ALONG THE NORTH LINE OF SAID TRACT 95.44 FEET; THENCE SOUTH 01°37'40" EAST 2.86 FEET TO THE POINT OF BEGINNING; THENCE SOUTH 01°37'09" EAST 28.39 FEET; THENCE SOUTH 88°22'51" WEST 11.36 FEET; THENCE NORTH 01°37'09" WEST 0.40 FEET; THENCE SOUTH 88°22'51" WEST 6.02 FEET; THENCE SOUTH 01°37'09" EAST 0.40 FEET; THENCE SOUTH 88°22'51" WEST 7.39 FEET; THENCE NORTH 01°37'09" WEST 28.39 FEET; THENCE NORTH 88°22'51" EAST 24.77 FEET TO THE POINT OF BEGINNING, IN COOK COUNTY, ILLINOIS;

## PARCEL L6-3

THAT PART OF LOT 142 IN ROOSEVELT SQUARE SUBDIVISION PHASE TWO, PLAT TWO, BEING A SUBDIVISION OF PART OF THE EAST HALF OF THE NORTHWEST QUARTER OF SECTION 20, TOWNSHIP 39 NORTH, RANGE 14 EAST OF THE THIRD PRINCIPAL MERIDIAN, ACCORDING TO A PLAT THEREOF RECORDED JULY 20, 2007, AS DOCUMENT NO. 0720115116, LYING BELOW A HORIZONTAL PLANE HAVING AN ELEVATION OF +74.80 FEET ABOVE CHICAGO CITY DATUM AND LYING ABOVE A HORIZONTAL PLANE HAVING AN ELEVATION OF +64.90 FEET ABOVE CHICAGO CITY DATUM, AND LYING WITHIN ITS HORIZONTAL BOUNDARY PROJECTED VERTICALLY AND DESCRIBED AS FOLLOWS: COMMENCING AT THE NORTHEAST CORNER OF SAID TRACT; THENCE SOUTH 88°22'51" WEST ALONG THE NORTH LINE OF SAID TRACT 145.03 FEET; THENCE SOUTH 01°37'09" EAST 2.86 FEET TO THE POINT OF BEGINNING; THENCE SOUTH 01°37'09" EAST 25.69 FEET; THENCE NORTH 88°22'51" EAST 0.79 FEET; THENCE SOUTH 01°37'09" EAST 2.70 FEET; THENCE SOUTH 88°22'51" WEST 12.52 FEET; THENCE NORTH

# UNOFFICIAL COPY

01°37'09" WEST 2.25 FEET; THENCE SOUTH 88°22'51" WEST 8.92 FEET; THENCE SOUTH 01°37'09" EAST 1.85 FEET; THENCE SOUTH 88°22'51" WEST 5.70 FEET; THENCE NORTH 01°37'09" WEST 10.46 FEET; THENCE SOUTH 88°22'51" WEST 18.87 FEET; THENCE SOUTH 01°37'09" EAST 10.46 FEET; THENCE SOUTH 88°22'51" WEST 27.34 FEET; THENCE NORTH 01°37'09" WEST 27.99 FEET; THENCE NORTH 88°22'51" EAST 72.56 FEET TO THE POINT OF BEGINNING, IN COOK COUNTY, ILLINOIS;

## PARCEL L6-4

THAT PART OF LOT 142 IN ROOSEVELT SQUARE SUBDIVISION PHASE TWO, PLAT TWO, BEING A SUBDIVISION OF PART OF THE EAST HALF OF THE NORTHWEST QUARTER OF SECTION 20, TOWNSHIP 39 NORTH, RANGE 14 EAST OF THE THIRD PRINCIPAL MERIDIAN, ACCORDING TO A PLAT THEREOF RECORDED JULY 20, 2007, AS DOCUMENT NO. 0720115116, LYING BELOW A HORIZONTAL PLANE HAVING AN ELEVATION OF +74.80 FEET ABOVE CHICAGO CITY DATUM AND LYING ABOVE A HORIZONTAL PLANE HAVING AN ELEVATION OF +64.90 FEET ABOVE CHICAGO CITY DATUM, AND LYING WITHIN ITS HORIZONTAL BOUNDARY PROJECTED VERTICALLY AND DESCRIBED AS FOLLOWS: COMMENCING AT THE NORTHEAST CORNER OF SAID TRACT; THENCE SOUTH 01°35'55" EAST ALONG THE EAST LINE OF SAID TRACT 65.24 FEET; THENCE SOUTH 88°22'51" WEST 118.05 FEET TO THE POINT OF BEGINNING; THENCE SOUTH 88°22'51" WEST 24.48 FEET; THENCE NORTH 01°37'09" WEST 28.41 FEET; THENCE NORTH 88°22'51" EAST 7.06 FEET; THENCE SOUTH 01°37'09" EAST 0.40 FEET; THENCE NORTH 88°22'51" EAST 5.95 FEET; THENCE NORTH 01°37'09" WEST 0.40 FEET; THENCE NORTH 88°22'51" EAST 11.47 FEET; THENCE SOUTH 01°37'09" EAST 28.41 FEET TO THE POINT OF BEGINNING, IN COOK COUNTY, ILLINOIS;

## PARCEL L6-5

THAT PART OF LOT 142 IN ROOSEVELT SQUARE SUBDIVISION PHASE TWO, PLAT TWO, BEING A SUBDIVISION OF PART OF THE EAST HALF OF THE NORTHWEST QUARTER OF SECTION 20, TOWNSHIP 39 NORTH, RANGE 14 EAST OF THE THIRD PRINCIPAL MERIDIAN, ACCORDING TO A PLAT THEREOF RECORDED JULY 20, 2007, AS DOCUMENT NO. 0720115116, LYING BELOW A HORIZONTAL PLANE HAVING AN ELEVATION OF +74.80 FEET ABOVE CHICAGO CITY DATUM AND LYING ABOVE A HORIZONTAL PLANE HAVING AN ELEVATION OF +64.90 FEET ABOVE CHICAGO CITY DATUM, AND LYING WITHIN ITS HORIZONTAL BOUNDARY PROJECTED VERTICALLY AND DESCRIBED AS FOLLOWS: COMMENCING AT THE NORTHEAST CORNER OF SAID TRACT; THENCE SOUTH 01°35'55" EAST ALONG THE EAST LINE OF SAID TRACT 65.24 FEET; THENCE SOUTH 88°22'51" WEST 73.75 FEET TO THE POINT OF BEGINNING; THENCE SOUTH 88°22'51" WEST 19.24 FEET; THENCE NORTH 01°37'09" WEST 28.41 FEET; THENCE NORTH 88°22'51" EAST 6.95 FEET; THENCE SOUTH 01°37'09" EAST 0.40 FEET; THENCE NORTH 88°22'51" EAST 5.59 FEET; THENCE NORTH 01°37'09" WEST 0.40 FEET; THENCE NORTH 88°22'51" EAST 6.69 FEET; THENCE SOUTH 01°37'09" EAST 28.41 FEET TO THE POINT OF BEGINNING, IN COOK COUNTY, ILLINOIS;

## PARCEL L6-6

THAT PART OF LOT 142 IN ROOSEVELT SQUARE SUBDIVISION PHASE TWO, PLAT TWO, BEING A SUBDIVISION OF PART OF THE EAST HALF OF THE NORTHWEST QUARTER OF SECTION 20, TOWNSHIP 39 NORTH, RANGE 14 EAST OF THE THIRD PRINCIPAL MERIDIAN, ACCORDING TO A PLAT THEREOF RECORDED JULY 20, 2007, AS DOCUMENT NO. 0720115116, LYING BELOW A HORIZONTAL PLANE HAVING AN ELEVATION OF +74.80 FEET ABOVE CHICAGO CITY DATUM AND LYING ABOVE A HORIZONTAL PLANE HAVING AN ELEVATION OF +64.90 FEET ABOVE CHICAGO CITY DATUM, AND LYING WITHIN ITS HORIZONTAL BOUNDARY PROJECTED VERTICALLY AND DESCRIBED AS FOLLOWS: COMMENCING AT THE NORTHEAST CORNER OF SAID TRACT; THENCE SOUTH 01°35'55" EAST ALONG THE EAST LINE OF SAID TRACT 65.24

# UNOFFICIAL COPY

*FEET; THENCE SOUTH 88°22'51" WEST 2.96 FEET TO THE POINT OF BEGINNING; THENCE SOUTH 88°22'51" WEST 46.33 FEET; THENCE NORTH 01°37'09" WEST 18.50 FEET; THENCE NORTH 88°22'51" EAST 25.56 FEET; THENCE NORTH 01°37'09" WEST 9.51 FEET; THENCE NORTH 88°22'51" EAST 5.57 FEET; THENCE NORTH 01°37'09" WEST 11.97 FEET; THENCE NORTH 88°22'51" EAST 13.65 FEET; THENCE SOUTH 01°37'09" EAST 11.30 FEET; THENCE NORTH 88°22'51" EAST 1.56 FEET; THENCE SOUTH 01°37'09" EAST 28.68 FEET TO THE POINT OF BEGINNING), IN COOK COUNTY, ILLINOIS.*

For informational purposes only:

Commonly known as 1357 West Roosevelt Road, Chicago, IL 60608;

PIN No. 17-20-102-057-0000

## **ESTATE 2:**

FEE SIMPLE TITLE TO ALL BUILDINGS AND IMPROVEMENTS LOCATED, OR TO BE LOCATED AFTER THE DATE OF THE AFORESAID GROUND LEASE ON THE LEASEHOLD ESTATE HEREINABOVE DESCRIBED AS ESTATE 1.