

UNOFFICIAL COPY



2301808101

PREPARED BY AND WHEN
RECORDED MAIL TO:

Charity & Associates, P.C.
20 North Clark Street
Suite 3300
Chicago, Illinois 60602
Attn: Elvin E. Charity, Esq.

Doc# 2301808101 Fee \$135.00

RHSP FEE:\$9.00 RPRF FEE: \$1.00

KAREN A. YARBROUGH

COOK COUNTY CLERK

DATE: 01/18/2023 02:41 PM PG: 1 OF 43

4/1065234P (2500536)

(SPACE ABOVE FOR RECORDER'S USE)

SUBORDINATION AGREEMENT (CHA Loans)

THIS SUBORDINATION AGREEMENT ("*Agreement*") is made as of January 10, 2023, by and among **RS AFFORDABLE I LLC**, an Illinois limited liability company ("*Borrower*"), with a mailing address of 350 W Hubbard Street, Suite 300, Chicago, Illinois 60654, **CHICAGO HOUSING AUTHORITY**, an Illinois municipal corporation ("*Junior Lienholder*"), with a mailing address of 60 East Van Buren Street, Chicago, Illinois 60605, **BMO HARRIS BANK N.A.**, a national banking association (together with its successors and assigns, the "*BMO Harris*"), with a mailing address of 320 South Canal, 15th Floor, Illinois 60606, and **CIBC BANK USA**, an Illinois state chartered bank ("*CIBC*," and together with BMO Harris, singly a "*Senior Lender*" and collectively, the "*Senior Lenders*"), with a mailing address of 120 S. LaSalle Street, Chicago, Illinois 60603.

RECITALS

A. Borrower has requested that Senior Lender enter into that certain Funding Loan Agreement, dated as of January 1, 2023 (the "*Funding Loan Agreement*"), by and among the Senior Lenders, as funding lenders, and the City of Chicago, an Illinois municipal corporation ("*Governmental Lender*"), as borrower, under the terms of which the Senior Lenders will make a loan (the "*Funding Loan*") to the Governmental Lender in the maximum aggregate principal amount of Seventy-Six Million Two Hundred Fifty Thousand and No/100 Dollars (\$76,250,000.00). To evidence the Funding Loan, the Governmental Lender has executed and delivered (i) to CIBC, its not to exceed \$38,125,000.00 City of Chicago Multi-Family Housing Revenue Note, Series 2023A (Roosevelt Square Phase 3B) (the "*Governmental Lender Note, Series 2023A*"), (ii) to BMO Harris, its not to exceed \$13,875,000.00 City of Chicago Multi-Family Housing Revenue Note, Series 2023B-1 (Roosevelt Square Phase 3B) (the "*Governmental Lender Note, Series 2023B-1*," and (iii) to BMO Harris, its not to exceed \$24,250,000.00 City of Chicago Multi-Family Housing Revenue Note, Series 2023B-2 (Roosevelt Square Phase 3B) (the "*Governmental Lender Note, Series 2023B-2*," (each a "*Governmental Lender Note*" and collectively, the "*Governmental Lender Notes*"). The Funding Loan Agreement, the Governmental Lender Notes and all other documents executed and delivered to evidence and secure or otherwise relating to, the Funding Loan are referred to hereinafter collectively as the "*Funding Loan Documents*").

S N
P 48
S y-2
SC _____
INT R

UNOFFICIAL COPY

B. The proceeds of the Funding Loan are being loaned by Governmental Lender to the Borrower (the "**Senior Loan**") under that certain Borrower Loan Agreement, dated as of January 1, 2023 (the "**Senior Loan Agreement**"), between the Governmental Lender and the Borrower to finance the acquisition, construction and development of 314 affordable rental units and related Improvements on multiple scattered sites on the Borrower's leasehold estate in the land and air rights (collectively, the "**Land**") situated in the City of Chicago, Cook County, Illinois, and more particularly described on Exhibit A attached hereof (collectively, the "**Project**"). The Land and the Project are referred to hereinafter collectively as the "**Property**."

C. The Senior Lenders shall make disbursements of the Funding Loan, and correspondingly as agent for the Governmental Lender, disbursements of the Senior Loan to the Borrower, pursuant to the Funding Loan Agreement and that certain Construction Funding Agreement, of even date herewith, (the "**Construction Funding Agreement**"), between the Borrower and Senior Lenders. Pursuant to the Construction Funding Agreement, BMO Harris has been designated and appointed as administrative agent for the Senior Lenders and, for purposes of this Agreement, references to Senior Lenders shall be deemed to include BMO Harris, as administrative agent for the Senior Lenders.

D. The Senior Loan is evidenced by (i) that certain Promissory Note- Series 2023A Borrower Loan, Roosevelt Square Phase 3B, dated as of the date hereof, in the stated principal amount of \$38,125,000 (as it may be amended, supplemented or replaced from time to time, the "**Series A Borrower Note**"), made by Borrower and payable to the order of Governmental Lender, (ii) that certain Promissory Note-Series 2023B-1 Borrower Loan, Roosevelt Square Phase 3B, dated as of the date hereof, in the stated principal amount of \$13,875,000 (as it may be amended, supplemented or replaced from time to time, the "**Series B-1 Borrower Note**"), made by Borrower and payable to the order of Governmental Lender; and (iii) that certain Promissory Note-Series 2023B-2 Borrower Loan, Roosevelt Square Phase 3B, dated as of the date hereof, in the stated principal amount of \$24,250,000 (as it may be amended, supplemented or replaced from time to time, the "**Series B-2 Borrower Note**" and, together with the Series A Borrower Note and the Series B-1 Borrower Note, as the context requires, singly a "**Senior Note**" and collectively, the "**Senior Notes**"), made by Borrower and payable to the order of Governmental Lender

E. The Senior Loan is secured by, among other things, that certain Leasehold Mortgage, Security Agreement, Assignment of Leases and Rents, and Fixture Filing, dated as of the date hereof, executed by Borrower for the benefit of Governmental Lender (the "**Senior Mortgage**," and, together with the Senior Note, the Senior Loan Agreement, the Construction Funding Agreement, the Funding Loan Documents and all other documents executed in connection with the Senior Loan, including this Agreement, are referred to hereinafter as the "**Senior Loan Documents**"), which Senior Mortgage encumbers the Property and the interest of RS Market I LLC, an Illinois limited liability company, in other real property, as more particularly described in the Senior Mortgage. The Senior Mortgage is being recorded concurrently herewith in the Office of the Clerk of Cook County, Illinois ("**Official Records**").

F. The Governmental Lender's rights and interests (except for certain unassigned rights) in the Senior Note, the Senior Mortgage, the Senior Loan Agreement and the other Senior Loan Documents are being assigned by Governmental Lender to Senior Lender to secure the Funding Loan.

G. As used herein, the term "**Senior Indebtedness**" means any and all indebtedness, claims, debts, liabilities or other obligations of the Borrower to Senior Lenders under the Senior Loan Documents, together with all interest accruing thereon and all costs and expenses, including attorneys' fees, of collection thereof, whether the same accrues or is incurred before or after the commencement of any bankruptcy case by or against Borrower.

UNOFFICIAL COPY

H. Pursuant to the Senior Mortgage and the other Senior Loan Documents, Borrower is not permitted to accept any loans secured by the Property or to further encumber the Property without the prior written consent of Senior Lender, which consent may be withheld in Senior Lender's sole discretion. The Borrower has requested the Senior Lender permit the Junior Lienholder to make (a) a loan to the Borrower in an amount not to exceed \$2,250,000.00.00 (the "*DTC Loan*") (b) a seller financing loan to Borrower in the principal amount of \$2,044,444.00 (the "*Seller Financing*") and (c) a loan to the Borrower in an amount not to exceed \$43,500,000.00 (the "*MTW Funds Loan*," and together with the DTC Loan and the Seller Financing, collectively, the "*Junior Loans*"). Each of the documents listed on *Exhibit B* together with all other documents and materials entered into with the Junior Lienholder with respect to the Junior Loans shall be referred to collectively as the "*Junior Obligation Documents*".

I. As used herein, the term "*Junior Obligations*" means the Junior Loans and any and all indebtedness, claims, debts, liabilities or other obligations from Borrower to Junior Lienholder under the Junior Obligation Documents, together with all costs and expenses, including attorneys' fees, of collection thereof, whether the same accrues or is incurred before or after the commencement of any bankruptcy case by or against Borrower.

J. It is a condition precedent to Senior Lender to entering into the Senior Loan Documents and permitting the recordation of the recordable Junior Obligation Documents that the Senior Mortgage and the other Senior Loan Documents be and remain at all times a lien or charge upon the Property, prior and superior to the liens or charges of the Junior Obligation Documents.

K. Senior Lenders are willing to permit the recordation of the recordable Junior Obligation Documents, provided that (1) the Senior Mortgage and the other Senior Loan Documents are and shall remain a lien or charge upon the Property prior and superior to the liens or charges of the Junior Obligation Documents, and (2) Junior Lienholder will expressly subordinate the liens or charges of the Junior Obligation Documents to the lien or charge of the Senior Loan Documents.

L. Junior Lienholder is willing that the Senior Loan Documents shall constitute a lien or charge upon the Property which is prior and superior to the liens or charges of the Junior Obligation Documents. The parties hereto enter into this Agreement for the purposes set forth in these Recitals.

M. Capitalized terms used herein and not otherwise defined shall have the meanings set forth for them in the Senior Loan Agreement and Construction Funding Agreement, respectively.

AGREEMENT

NOW, THEREFORE, in consideration of the mutual benefits accruing to the parties hereto and other valuable consideration, the receipt and sufficiency of which consideration is hereby acknowledged, and in order to induce Senior Lenders to make the Senior Loan, it is hereby declared, understood, and agreed as follows:

1. Subordination. The Senior Mortgage and other Senior Loan Documents in favor of Senior Lenders, and all amendments, modifications, extensions and renewals thereof shall unconditionally be and remain at all times a lien or charge on the Project prior and superior to the lien or charge of the Junior Obligation Documents. Junior Lienholder intentionally and unconditionally subordinates the lien or charge of the Junior Obligation Documents in favor of the lien or charge upon the Property of the Senior Mortgage and other Senior Loan Documents in favor of Senior Lenders, and understands that in reliance upon and in consideration of this subordination, specific loans and advances are being and will be made and, as part and parcel thereof, specific monetary and other obligations are being and will be entered into which would not be made or entered into but for said reliance upon this subordination.

UNOFFICIAL COPY

2. Only Agreement Regarding Subordination. Senior Lenders would not permit the recordation of any Junior Obligation Documents without this Agreement. This Agreement shall be the whole and only agreement with regard to the subordination of the lien or charge of the Junior Obligation Documents to the lien or charge of the Senior Mortgage and the other Senior Loan Documents and shall supersede and cancel, but only insofar as would affect the priority between said mortgages and said covenants, conditions and restrictions, any prior agreements as to such subordination, including, but not limited to, those provisions, if any, contained in the Junior Obligation Documents which provide for the subordination of the lien or charge thereof to another deed or deeds of trust or to another mortgage or mortgages.

3. Loan Disbursements. In making disbursements pursuant to any of the Senior Loan Documents Senior Lenders is under no obligation or duty to, nor has Senior Lenders represented that it will, see to the application of such proceeds by the person or persons to whom Senior Lenders disburses such proceeds, and any application or use of such proceeds for purposes other than those provided for in such Senior Loan Document(s) shall not defeat the subordination herein made in whole or in part.

4. Consent and Approval. Junior Lienholder consents to and approves the Senior Loan Documents, including but not limited to any existing or future extension, modification and/or amendment of said documents between Borrower and Senior Lenders. No decision by Junior Lienholder to review or not review the Senior Loan Documents, including but not limited to the disbursement provisions contained therein, shall impair or otherwise limit the enforceability of this Agreement.

5. Other Agreements. Junior Lienholder and Borrower declare, agree, and acknowledge that:

5.1 Subordination of Indebtedness. Any and all Junior Obligations are hereby subordinated and subject to any and all Senior Indebtedness, as set forth herein.

5.2 Permitted Payments. Borrower may make payments under the Junior Obligation Documents, if required, as long as all such payments under the Junior Obligation Documents are made solely from Net Cash Flow, as provided in Section 7.03(a) of the Borrower's Operating Agreement and all payments under the Senior Mortgage and the other Senior Loan Documents are current and not delinquent or in arrears, and only so long as at the time of such payment: (i) no Event of Default exists under the Construction Funding Agreement or any of the other Senior Loan Documents and no event exists which, with the lapse of time or the giving of notice or both, would be an Event of Default under the Senior Indebtedness of which Junior Lienholder has received notice; and (ii) the payment would not result in a violation of any of Borrower's financial covenants set forth in any of the Senior Loan Documents ("**Permitted Payments**").

5.3 Payment Subordination. Except for any Permitted Payments, (a) all of the Senior Indebtedness now or hereafter existing shall be first paid in full by Borrower before any payment shall be made by Borrower on the Junior Obligations, and (b) this priority of payment shall apply at all times until all of the Senior Indebtedness has been repaid in full. In the event of any assignment by Borrower for the benefit of Borrower's creditors, or any bankruptcy proceedings instituted by or against Borrower, or the appointment of any receiver for Borrower or Borrower's business or assets, or of any dissolution or other winding up of the affairs of Borrower or of Borrower's business, and in all such cases respectively, Borrower's officers and any assignee, trustee in bankruptcy, receiver and other person or persons in charge are hereby directed to pay to Senior Lenders or BMO Harris, as administrative agent for the Senior Lenders, the full amount of the Senior Indebtedness before making any payments to Junior Lienholder due under the Junior Obligations.

UNOFFICIAL COPY

5.4 Return of Prohibited Payments. Except as otherwise expressly agreed to herein, if Junior Lienholder shall receive any payments or other rights in any property of Borrower in connection with the Junior Obligations in violation of this Agreement, such payment or property shall immediately be delivered and transferred to BMO Harris, as administrative agent for the Senior Lenders, after written notice to Junior Lienholder.

5.5 Repayment of Senior Indebtedness. This Agreement shall remain in full force and effect until all amounts due under the Senior Notes and the Senior Loan Agreement and the other Senior Loan Documents are fully repaid in accordance with their respective terms and all of the terms of this Agreement have been complied with.

5.6 Standstill. Junior Lienholder agrees that, without the Senior Lenders' prior written consent, it will not accelerate the Junior Obligations, commence foreclosure proceedings with respect to the Property, collect rents, appoint (or seek the appointment of) a receiver or institute any other collection or enforcement action.

6. [Intentionally Omitted].

7. Bankruptcy Provisions. To the extent any payment under any Senior Loan Document (whether by or on behalf of Borrower, as proceeds of security or enforcement of any right of set-off, or otherwise) is declared to be fraudulent or preferential, set aside or required to be paid to a trustee, receiver or other similar party under the Bankruptcy Code or any federal or state bankruptcy, insolvency, receivership or similar law, then if such payment is recovered by, or paid over to, such trustee, receiver or other similar party, the Senior Indebtedness or part thereof originally intended to be satisfied shall be deemed to be reinstated and outstanding as if such payment had not occurred.

8. Casualty Insurance Proceeds; Condemnation Proceeds. In the event Senior Lenders, or BMO Harris, as administrative agent for the Senior Lenders, shall release, for the purposes of restoration of all or any part of the improvements, its right, title and interest in and to the proceeds under policies of insurance thereon, and/or its right, title and interest in and to any awards, or its right, title and interest in and to other compensation made for any damages, losses or compensation for other rights by reason of a taking in eminent domain, Junior Lienholder shall simultaneously release (and hereby agrees that it shall be irrevocably and unconditionally deemed to have agreed to release) for such purpose all of Junior Lienholder's right, title and interest, if any, in and to all such insurance proceeds, awards or compensation. Junior Lienholder agrees that the balance of such proceeds remaining after such restoration, or all of such proceeds in the event Senior Lenders, or BMO Harris, as administrative agent for the Senior Lenders, elects, in accordance with Illinois law and the Senior Loan Documents, not to release any such proceeds for any such restoration, shall be applied to the payment of amounts due under the Senior Loan Documents until all such amounts have been paid in full, prior to being applied to the payment of any amounts due under the Junior Obligation Documents. If Senior Lenders, or BMO Harris, as administrative agent for the Senior Lenders, holds such proceeds, awards or compensation and/or monitors the disbursement thereof, Junior Lienholder agrees that Senior Lenders, or BMO Harris, as administrative agent for the Senior Lenders, may also elect, in their/its sole and absolute discretion, to hold and monitor the disbursement of such proceeds, awards and compensation to which Junior Lienholder is or may be entitled. Nothing contained in this Agreement shall be deemed to require Senior Lenders or BMO Harris, as administrative agent for the Senior Lenders, in any way whatsoever, to act for or on behalf of Junior Lienholder or to hold or monitor any proceeds, awards or compensation in trust for or on behalf of Junior Lienholder, and all or any of such sums so held or monitored may be commingled with any funds of Senior Lenders or BMO Harris, as administrative agent for the Senior Lenders.

UNOFFICIAL COPY

9. Effect of Other Agreements. The relationship between Borrower and Senior Lenders under the Senior Loan Documents is, and shall at all times remain, solely that of borrower and lender. Based thereon, Junior Lienholder acknowledges and agrees that Senior Lenders neither undertake nor assume any fiduciary responsibility or other responsibility or duty to Borrower or Junior Lienholder to guarantee or assist in Borrower's or Junior Lienholder's performance under any of the agreements between those parties and other third parties, including without limitation the Junior Obligation Documents.

10. Miscellaneous. This Agreement may be executed in multiple counterparts and the signature page(s) and acknowledgment(s) assembled into one original document for recordation, and the validity hereof shall not be impaired by reason of such execution in multiple counterparts. This Agreement is to be governed according to the laws of the State of Illinois. Wherever possible each provision of this Agreement shall be interpreted in such a manner as to be effective and valid under applicable law but if any provision of this Agreement shall be prohibited by or invalid under such law, such provision shall be ineffective to the extent of such prohibition or invalidity, without invalidating the remainder of such provision or the remaining provisions of this Agreement. In the event of action, suit, proceeding or arbitration to enforce any term of this Agreement, the prevailing party shall be entitled to recover from the non-prevailing party, as determined by the court or arbitrator, all of the prevailing party's costs and expenses, including without limitation reasonable attorneys' fees and expert witness fees, incurred by the prevailing party in connection therewith. If Junior Lienholder or any affiliate of Junior Lienholder shall acquire, by indemnification, subrogation or otherwise, any lien, estate, right or other interest in the Property, that lien, estate, right or other interest shall be subordinate to the Senior Mortgage and the other Senior Loan Documents as provided herein, and Junior Lienholder hereby waives, on behalf of itself and such affiliate, until all amounts owed under the Senior Loan Documents have been indefeasibly paid in full and all Senior Lenders' obligations to extend credit under the Senior Loan Documents have terminated, the right to exercise any and all such rights it may acquire by indemnification, subrogation or otherwise. The Agreement shall inure to the benefit of, and be binding upon, the parties hereto and the respective successors and assigns.

11. Notices. Any notice, demand, request or other communication which any party hereto may be required or may desire to give hereunder shall be in writing and shall be deemed to have been properly given (a) if hand delivered, when delivered; (b) if mailed by United States Certified Mail (postage prepaid, return receipt requested), three Business Days after mailing; or (c) if by Federal Express or other reliable overnight courier service, on the next Business Day after delivered to the address for each party hereto first listed above.

12. Refinancing of the Senior Loan. Junior Lienholder further agrees that its agreement to subordinate hereunder shall extend to any new or amended and restated mortgage debt which is for the purpose of refinancing the outstanding principal amount of, and accrued interest and other sums then due with respect to, the Senior Loan or any portion thereof and including reasonable and necessary costs associated with the closing and/or the refinancing. In the event of any such new mortgage debt, Junior Lienholder shall execute and deliver to the new lender a new subordination agreement on the same terms and conditions as this Subordination Agreement.

(REMAINDER OF PAGE INTENTIONALLY LEFT BLANK)


UNOFFICIAL COPY

[FIRST SIGNATURE PAGE TO SUBORDINATION AGREEMENT – CHA LOANS]

IN WITNESS WHEREOF, this Agreement has been executed and delivered by the authorized representatives of the parties.

BMO HARRIS:

BMO HARRIS BANK N.A.,
a national banking association

By: 
Name: James West
Title: Director


STATE OF ILLINOIS)

) SS

COUNTY OF COOK)

I, the undersigned, a Notary Public, in and for said County, in the State aforesaid, DO HEREBY CERTIFY that James West, who is personally known to me to be the same person whose name is subscribed to the foregoing instrument as a Director of BMO Harris Bank N.A., a national banking association, appeared before me this day in person and acknowledged that he signed and delivered the said instrument as his own free and voluntary act and as the free and voluntary act of said national banking association for the uses and purposes therein.

GIVEN under my hand and notarial seal this 9 day of January, 2023.


Notary Public

(Seal)

My commission expires: 1-28-23




UNOFFICIAL COPY

[SECOND SIGNATURE PAGE TO SUBORDINATION AGREEMENT -- CHA LOANS]

IN WITNESS WHEREOF, this Agreement has been executed and delivered by the authorized representatives of the parties.

CIBC:

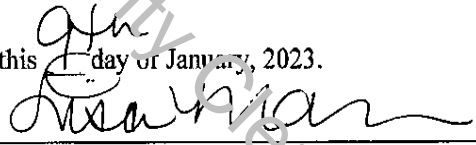
CIBC BANK USA,
an Illinois state chartered bank

By: 
Name: James Scudder
Title: Managing Director

STATE OF ILLINOIS)
) SS
COUNTY OF COOK)

I, the undersigned, a Notary Public in and for said County, in the State aforesaid, DO HEREBY CERTIFY that James Scudder, who is personally known to me to be the same person whose name is subscribed to the foregoing instrument as a Managing Director of CIBC Bank USA, an Illinois state chartered bank, appeared before me this day in person and acknowledged that he signed and delivered the said instrument as his own free and voluntary act and as the free and voluntary act of said an Illinois state chartered bank for the uses and purposes therein.

GIVEN under my hand and notarial seal this 9th day of January, 2023.


Notary Public

(Seal)

My commission expires: 10/28/23



Property of Cook County Clerk's Office

UNOFFICIAL COPY

[THIRD SIGNATURE PAGE TO SUBORDINATION AGREEMENT – CHA LOANS]

JUNIOR LIENHOLDER:

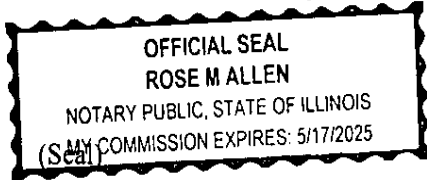
CHICAGO HOUSING AUTHORITY,
an Illinois municipal corporation


By: 
Name: Tracey Scott
Title: Chief Executive Officer

STATE OF ILLINOIS)
) SS.
COUNTY OF COOK)

I, the undersigned, a Notary Public, in and for the County and State aforesaid, do certify that Tracey Scott, the Chief Executive Officer of Chicago Housing Authority, an Illinois municipal corporation, and personally known to me to be the same person whose name is subscribed to the foregoing instrument appeared before me this day in person and acknowledged that she signed and delivered the said instrument on behalf of said corporation, as the free and voluntary act of such person and the free and voluntary act and deed of said corporation, for the uses and purposes therein set forth.

GIVEN under my hand and notarial seal this 6th day of January, 2023.




Notary Public

My commission expires: 5-17-2025

Property of Cook County Clerk's Office

UNOFFICIAL COPY

[FOURTH SIGNATURE PAGE TO SUBORDINATION AGREEMENT – CHA LOANS]


BORROWER:

RS AFFORDABLE I LLC,
an Illinois limited liability company

By: RS 3B LLC,
an Illinois limited liability company,
its managing member

By: LR ABLA LLC
a Delaware limited liability company
its managing member

By: LR Development Company LLC,
a Delaware limited liability
company, its sole member

By: 
Jacques Sandberg
Vice President


STATE OF IL)
COUNTY OF Cook) ss.

I, Simple Chacko a Notary Public in and for and residing in said County and State, DO HEREBY CERTIFY THAT Jacques Sandberg, the Vice President of LR Development Company LLC, a Delaware limited liability company, which is the sole member of LR ABLA LLC, a Delaware limited liability company, which is the managing member of RS 3B LLC, an Illinois limited liability company, which is the managing member of RS Affordable I LLC, an Illinois limited liability company, personally known to me, or proved to me on the basis of satisfactory evidence, to be the same person whose name is subscribed to the foregoing instrument appeared before me this day in person and acknowledged that he/she signed and delivered said instrument as his/her own free voluntary act and deed and as the free and voluntary act and deed of said _____ for the uses and purposes therein set forth.

GIVEN my hand and notarial seal this 9th day of January, 2023.

(Seal)




Notary Public

My Commission Expires: 8/26/2025

UNOFFICIAL COPY

EXHIBIT "A"

LEGAL DESCRIPTION

ESTATE 1:

LEASEHOLD ESTATE CREATED BY GROUND LEASE DATED AS OF JANUARY 10, 2023, BETWEEN THE CHICAGO HOUSING AUTHORITY, A MUNICIPAL CORPORATION, AS GROUND LESSOR AND HEARTLAND HOUSING, INC., AN ILLINOIS NOT-FOR-PROFIT CORPORATION, AS GROUND LESSEE; ASSUMPTION AND ASSIGNMENT OF GROUND LEASE MADE BY HEARTLAND HOUSING, INC., AN ILLINOIS NOT-FOR-PROFIT CORPORATION, AS ASSIGNOR, RS AFFORDABLE I LLC, AN ILLINOIS LIMITED LIABILITY COMPANY, AS ASSIGNEE, AND THE CHICAGO HOUSING AUTHORITY, A MUNICIPAL CORPORATION, DATED AS OF JANUARY 10, 2023; DEMISING THE FOLLOWING DESCRIBED LAND FOR A TERM OF 82 YEARS:

TRACT 1:

THAT PART OF BLOCK 15 IN VERNON PARK ADDITION TO CHICAGO, BEING AN ANTE FIRE SUBDIVISION OF BLOCKS 38, 39, 44 & 45 IN CANAL TRUSTEE'S SUBDIVISION OF THE WEST HALF OF THE EAST HALF OF THE SOUTHWEST QUARTER OF SECTION 17, TOWNSHIP 39 NORTH, RANGE 14 EAST OF THE THIRD PRINCIPAL MERIDIAN, DESCRIBED AS FOLLOWS: COMMENCING AT THE NORTHWEST CORNER OF BLOCK 15 IN VERNON PARK ADDITION TO CHICAGO AFORESAID; THENCE SOUTH 01°49'49" EAST ALONG THE WEST LINE OF BLOCK 15 A DISTANCE OF 111.20 FEET TO THE POINT OF BEGINNING, THENCE SOUTH 01°49'49" EAST ALONG THE WEST LINE OF BLOCK 15 A DISTANCE OF 39.69 FEET; THENCE NORTH 88°10'11" EAST 17.08 FEET; THENCE SOUTH 01°49'49" EAST 20.39 FEET; THENCE NORTH 88°10'11" EAST 27.21 FEET; THENCE NORTH 01°49'49" WEST 20.23 FEET; THENCE NORTH 88°10'11" EAST 30.70 FEET; THENCE SOUTH 01°49'49" EAST 18.16 FEET; THENCE NORTH 88°10'11" EAST 26.95 FEET; THENCE NORTH 01°49'49" WEST 18.09 FEET; THENCE NORTH 88°10'11" EAST 13.24 FEET; THENCE NORTH 01°49'49" WEST 39.93 FEET; THENCE SOUTH 88°10'11" WEST 115.18 FEET TO THE POINT OF BEGINNING, IN COOK COUNTY, ILLINOIS.

For informational purposes only:

Commonly known as 907-909 South Ada Street, Chicago, IL 60607;

PIN No. 17-17-320-002-0000

UNOFFICIAL COPY

TRACT 2:

LIHTC PARCEL (REMAINDER)

LOT 16 IN PLAT 1 ROOSEVELT SQUARE SUBDIVISION, IN THE EAST HALF OF THE SOUTHWEST QUARTER OF SECTION 17, TOWNSHIP 39 NORTH, RANGE 14 EAST OF THE THIRD PRINCIPAL MERIDIAN, ACCORDING TO A PLAT THEREOF RECORDED MAY 27, 2004, AS DOCUMENT NO. 0414831142, EXCEPT THEREFROM THE FOLLOWING DESCRIBED PARCELS:

PARCEL L1-1

THAT PART OF LOT 16 IN PLAT 1 ROOSEVELT SQUARE SUBDIVISION, IN THE EAST HALF OF THE SOUTHWEST QUARTER OF SECTION 17, TOWNSHIP 39 NORTH, RANGE 14 EAST OF THE THIRD PRINCIPAL MERIDIAN, ACCORDING TO A PLAT THEREOF RECORDED MAY 27, 2004, AS DOCUMENT NO. 0414831142, LYING BELOW A HORIZONTAL PLANE HAVING AN ELEVATION OF +31.08 FEET ABOVE CHICAGO CITY DATUM AND LYING ABOVE A HORIZONTAL PLANE HAVING AN ELEVATION OF +13.75 FEET ABOVE CHICAGO CITY DATUM, AND LYING WITHIN ITS HORIZONTAL BOUNDARY PROJECTED VERTICALLY AND DESCRIBED AS FOLLOWS: COMMENCING AT THE NORTHEAST CORNER OF LOT 16 AFORESAID; THENCE SOUTH 01°46'13" EAST ALONG THE EAST LINE THEREOF 7.08 FEET; THENCE SOUTH 88°23'27" WEST 17.46 FEET TO THE POINT OF BEGINNING; THENCE SOUTH 01°36'33" EAST 30.86 FEET; THENCE SOUTH 88°23'27" WEST 25.23 FEET; THENCE NORTH 01°36'33" WEST 9.45 FEET; THENCE SOUTH 84°15'03" WEST 21.12 FEET; THENCE SOUTH 05°44'57" EAST 3.45 FEET; THENCE SOUTH 84°15'03" WEST 6.00 FEET; THENCE SOUTH 01°36'33" EAST 6.90 FEET; THENCE SOUTH 88°23'27" WEST 17.47 FEET; THENCE SOUTH 01°36'33" EAST 16.65 FEET; THENCE SOUTH 88°23'27" WEST 33.94 FEET; THENCE NORTH 01°36'33" WEST 4.67 FEET; THENCE SOUTH 88°23'27" WEST 5.66 FEET; THENCE NORTH 01°36'33" WEST 9.34 FEET; THENCE SOUTH 88°23'27" WEST 40.56 FEET; THENCE SOUTH 01°36'33" EAST 4.82 FEET; THENCE SOUTH 88°23'27" WEST 7.48 FEET; THENCE SOUTH 01°36'33" EAST 4.60 FEET; THENCE SOUTH 84°13'18" WEST 20.58 FEET; THENCE SOUTH 01°36'33" EAST 9.14 FEET; THENCE SOUTH 88°23'27" WEST 67.60 FEET; THENCE NORTH 01°36'33" WEST 58.41 FEET; THENCE NORTH 88°23'27" EAST 68.20 FEET; THENCE SOUTH 86°15'43" EAST 78.12 FEET; THENCE NORTH 84°15'03" EAST 73.14 FEET; THENCE NORTH 88°23'27" EAST 26.34 FEET TO THE POINT OF BEGINNING, IN COOK COUNTY, ILLINOIS;

ALSO EXCEPT

PARCEL L2-1

THAT PART OF LOT 16 IN PLAT 1 ROOSEVELT SQUARE SUBDIVISION, IN THE EAST HALF OF THE SOUTHWEST QUARTER OF SECTION 17, TOWNSHIP 39 NORTH, RANGE 14 EAST OF THE THIRD PRINCIPAL MERIDIAN, ACCORDING TO A PLAT THEREOF RECORDED MAY 27, 2004, AS DOCUMENT NO. 0414831142, LYING BELOW A HORIZONTAL PLANE HAVING AN ELEVATION OF +41.75 FEET ABOVE CHICAGO CITY DATUM AND LYING ABOVE A HORIZONTAL PLANE HAVING AN ELEVATION OF +31.08 FEET ABOVE CHICAGO CITY DATUM, AND LYING WITHIN ITS HORIZONTAL BOUNDARY PROJECTED VERTICALLY AND DESCRIBED AS FOLLOWS: COMMENCING AT THE NORTHEAST CORNER OF LOT 16 AFORESAID; THENCE SOUTH 01°46'13" EAST ALONG THE EAST LINE THEREOF 6.98 FEET; THENCE SOUTH 88°23'27" WEST 6.81 FEET TO THE POINT OF BEGINNING; THENCE SOUTH 01°36'33" EAST 48.43 FEET; THENCE SOUTH 88°23'27" WEST 30.14 FEET; THENCE NORTH 01°36'33" WEST 13.34 FEET; THENCE NORTH

UNOFFICIAL COPY

88°23'27" EAST 6.32 FEET; THENCE NORTH 01°36'33" WEST 6.50 FEET; THENCE SOUTH 88°23'27" WEST 6.10 FEET; THENCE SOUTH 01°36'33" EAST 0.67 FEET; THENCE SOUTH 88°23'27" WEST 2.93 FEET; THENCE NORTH 01°36'33" WEST 4.77 FEET; THENCE SOUTH 88°23'27" WEST 3.21 FEET; THENCE NORTH 01°36'33" WEST 2.77 FEET; THENCE SOUTH 84°15'03" WEST 20.74 FEET; THENCE SOUTH 05°44'57" EAST 8.85 FEET; THENCE SOUTH 84°15'03" WEST 2.43 FEET; THENCE NORTH 05°44'57" WEST 0.66 FEET; THENCE SOUTH 84°15'03" WEST 5.66 FEET; THENCE SOUTH 05°44'57" EAST 0.66 FEET; THENCE SOUTH 84°15'03" WEST 29.31 FEET; THENCE NORTH 05°44'57" WEST 0.66 FEET; THENCE SOUTH 84°15'03" WEST 5.66 FEET; THENCE SOUTH 05°44'57" EAST 0.66 FEET; THENCE SOUTH 84°15'03" WEST 14.73 FEET; THENCE NORTH 05°44'57" WEST 0.66 FEET; THENCE SOUTH 84°15'03" WEST 5.66 FEET; THENCE SOUTH 05°44'57" EAST 0.66 FEET; THENCE SOUTH 84°15'03" WEST 13.92 FEET; THENCE NORTH 05°44'57" WEST 0.66 FEET; THENCE SOUTH 84°15'03" WEST 5.66 FEET; THENCE SOUTH 05°44'57" EAST 0.66 FEET; THENCE SOUTH 84°15'03" WEST 35.40 FEET; THENCE NORTH 05°44'57" WEST 0.66 FEET; THENCE SOUTH 84°15'03" WEST 5.66 FEET; THENCE SOUTH 05°44'57" EAST 0.66 FEET; THENCE SOUTH 84°15'03" WEST 9.25 FEET; THENCE SOUTH 88°23'27" WEST 6.85 FEET; THENCE NORTH 01°36'33" WEST 0.66 FEET; THENCE SOUTH 88°23'27" WEST 5.66 FEET; THENCE SOUTH 01°36'33" EAST 0.66 FEET; THENCE SOUTH 88°23'27" WEST 6.57 FEET; THENCE NORTH 01°36'33" WEST 26.97 FEET; THENCE NORTH 88°23'27" EAST 19.20 FEET; THENCE NORTH 84°15'03" EAST 153.32 FEET; THENCE NORTH 01°36'33" WEST 1.63 FEET; THENCE NORTH 88°23'27" EAST 36.04 FEET TO THE POINT OF BEGINNING, IN COOK COUNTY, ILLINOIS;

ALSO EXCEPT

PARCEL L2-2

THAT PART OF LOT 16 IN PLAT 1 ROOSEVELT SQUARE SUBDIVISION, IN THE EAST HALF OF THE SOUTHWEST QUARTER OF SECTION 17, TOWNSHIP 39 NORTH, RANGE 14 EAST OF THE THIRD PRINCIPAL MERIDIAN, ACCORDING TO A PLAT THEREOF RECORDED MAY 27, 2004, AS DOCUMENT NO. 0414831142, LYING BELOW A HORIZONTAL PLANE HAVING AN ELEVATION OF +41.75 FEET ABOVE CHICAGO CITY DATUM AND LYING ABOVE A HORIZONTAL PLANE HAVING AN ELEVATION OF +31.08 FEET ABOVE CHICAGO CITY DATUM, AND LYING WITHIN ITS HORIZONTAL BOUNDARY PROJECTED VERTICALLY AND DESCRIBED AS FOLLOWS: COMMENCING AT THE NORTHEAST CORNER OF LOT 16 AFORESAID; THENCE SOUTH 01°46'13" EAST ALONG THE EAST LINE THEREOF 78.99 FEET; THENCE SOUTH 88°23'27" WEST 7.01 FEET TO THE POINT OF BEGINNING; THENCE SOUTH 01°36'33" EAST 26.53 FEET; THENCE SOUTH 88°23'27" WEST 36.04 FEET; THENCE NORTH 01°36'33" WEST 26.53 FEET; THENCE NORTH 88°23'27" EAST 36.04 FEET TO THE POINT OF BEGINNING, IN COOK COUNTY, ILLINOIS;

ALSO EXCEPT

PARCEL L2-3

THAT PART OF LOT 16 IN PLAT 1 ROOSEVELT SQUARE SUBDIVISION, IN THE EAST HALF OF THE SOUTHWEST QUARTER OF SECTION 17, TOWNSHIP 39 NORTH, RANGE 14 EAST OF THE THIRD PRINCIPAL MERIDIAN, ACCORDING TO A PLAT THEREOF RECORDED MAY 27, 2004, AS DOCUMENT NO. 0414831142, LYING BELOW A HORIZONTAL PLANE HAVING AN ELEVATION OF +41.75 FEET ABOVE CHICAGO CITY DATUM AND LYING ABOVE A HORIZONTAL PLANE HAVING AN ELEVATION OF +31.08 FEET ABOVE CHICAGO CITY DATUM, AND LYING WITHIN ITS HORIZONTAL BOUNDARY PROJECTED VERTICALLY AND DESCRIBED AS FOLLOWS: COMMENCING AT THE NORTHEAST CORNER OF LOT 16 AFORESAID; THENCE SOUTH 01°46'13" EAST ALONG THE EAST LINE THEREOF 73.68 FEET; THENCE SOUTH 88°23'27" WEST 90.41 FEET TO THE POINT OF BEGINNING; THENCE SOUTH 84°15'03" WEST 105.88 FEET; THENCE SOUTH

UNOFFICIAL COPY

88°23'27" WEST 19.16 FEET; THENCE NORTH 01°36'33" WEST 26.97 FEET; THENCE NORTH 88°23'27" EAST 6.49 FEET; THENCE SOUTH 01°36'33" EAST 0.66 FEET; THENCE NORTH 88°23'27" EAST 5.66 FEET; THENCE NORTH 01°36'33" WEST 0.66 FEET; THENCE NORTH 88°23'27" EAST 7.89 FEET; THENCE SOUTH 01°36'33" EAST 8.82 FEET; THENCE NORTH 84°15'03" EAST 20.65 FEET; THENCE NORTH 05°44'57" WEST 8.85 FEET; THENCE NORTH 84°15'03" EAST 2.60 FEET; THENCE SOUTH 05°44'57" EAST 0.66 FEET; THENCE NORTH 84°15'03" EAST 5.66 FEET; THENCE NORTH 05°44'57" WEST 0.66 FEET; THENCE NORTH 84°15'03" EAST 26.19 FEET; THENCE SOUTH 05°44'57" EAST 0.66 FEET; THENCE NORTH 84°15'03" EAST 5.66 FEET; THENCE NORTH 05°44'57" WEST 0.66 FEET; THENCE NORTH 84°15'03" EAST 3.49 FEET; THENCE SOUTH 05°44'57" EAST 5.55 FEET; THENCE NORTH 84°15'03" EAST 21.55 FEET; THENCE NORTH 05°44'57" WEST 5.55 FEET; THENCE NORTH 84°15'03" EAST 3.44 FEET; THENCE SOUTH 05°44'57" EAST 0.66 FEET; THENCE NORTH 84°15'03" EAST 5.66 FEET; THENCE NORTH 05°44'57" WEST 0.66 FEET; THENCE NORTH 84°15'03" EAST 8.78 FEET; THENCE SOUTH 05°44'57" EAST 26.89 FEET TO THE POINT OF BEGINNING, IN COOK COUNTY, ILLINOIS;

ALSO EXCEPT
PARCEL L2-4

THAT PART OF LOT 16 IN PLAT 1 ROOSEVELT SQUARE SUBDIVISION, IN THE EAST HALF OF THE SOUTHWEST QUARTER OF SECTION 17, TOWNSHIP 39 NORTH, RANGE 14 EAST OF THE THIRD PRINCIPAL MERIDIAN, ACCORDING TO A PLAT THEREOF RECORDED MAY 27, 2004, AS DOCUMENT NO. 0414831142, LYING BELOW A HORIZONTAL PLANE HAVING AN ELEVATION OF +41.75 FEET ABOVE CHICAGO CITY DATUM AND LYING ABOVE A HORIZONTAL PLANE HAVING AN ELEVATION OF +31.08 FEET ABOVE CHICAGO CITY DATUM, AND LYING WITHIN ITS HORIZONTAL BOUNDARY PROJECTED VERTICALLY AND DESCRIBED AS FOLLOWS: COMMENCING AT THE NORTHEAST CORNER OF LOT 16 AFORESAID; THENCE SOUTH 88°23'27" WEST ALONG THE NORTH LINE THEREOF 233.94 FEET; THENCE SOUTH 01°36'33" EAST 42.05 FEET TO THE POINT OF BEGINNING; THENCE SOUTH 01°36'33" EAST 12.31 FEET; THENCE SOUTH 88°23'27" WEST 5.55 FEET; THENCE SOUTH 01°36'33" EAST 19.64 FEET; THENCE SOUTH 88°23'27" WEST 19.61 FEET; THENCE NORTH 01°36'33" WEST 31.94 FEET; THENCE NORTH 88°23'27" EAST 25.16 FEET TO THE POINT OF BEGINNING, IN COOK COUNTY, ILLINOIS;

ALSO EXCEPT
PARCEL L3-1

THAT PART OF LOT 16 IN PLAT 1 ROOSEVELT SQUARE SUBDIVISION, IN THE EAST HALF OF THE SOUTHWEST QUARTER OF SECTION 17, TOWNSHIP 39 NORTH, RANGE 14 EAST OF THE THIRD PRINCIPAL MERIDIAN, ACCORDING TO A PLAT THEREOF RECORDED MAY 27, 2004, AS DOCUMENT NO. 0414831142, LYING BELOW A HORIZONTAL PLANE HAVING AN ELEVATION OF +52.92 FEET ABOVE CHICAGO CITY DATUM AND LYING ABOVE A HORIZONTAL PLANE HAVING AN ELEVATION OF +41.75 FEET ABOVE CHICAGO CITY DATUM, AND LYING WITHIN ITS HORIZONTAL BOUNDARY PROJECTED VERTICALLY AND DESCRIBED AS FOLLOWS: COMMENCING AT THE NORTHEAST CORNER OF LOT 16 AFORESAID; THENCE SOUTH 01°46'13" EAST ALONG THE EAST LINE THEREOF 6.98 FEET; THENCE SOUTH 88°23'27" WEST 6.81 FEET TO THE POINT OF BEGINNING; THENCE SOUTH 01°36'33" EAST 72.01 FEET; THENCE SOUTH 88°23'27" WEST 30.14 FEET; THENCE NORTH 01°36'33" WEST 10.90 FEET; THENCE NORTH 88°23'27" EAST 0.66 FEET; THENCE NORTH 01°36'33" WEST 5.66 FEET; THENCE SOUTH 88°23'27" WEST 0.66 FEET; THENCE NORTH 01°36'33" WEST 20.36 FEET; THENCE NORTH 88°23'27" EAST 6.32 FEET; THENCE NORTH 01°36'33" WEST 6.50 FEET; THENCE SOUTH 88°23'27" WEST 6.10 FEET; THENCE SOUTH 01°36'33" EAST 0.67 FEET; THENCE SOUTH 88°23'27" WEST 2.93 FEET;

UNOFFICIAL COPY

THENCE NORTH 01°36'33" WEST 4.77 FEET; THENCE SOUTH 88°23'27" WEST 3.21 FEET; THENCE NORTH 01°36'33" WEST 24.49 FEET; THENCE NORTH 88°23'27" EAST 36.06 FEET TO THE POINT OF BEGINNING, IN COOK COUNTY, ILLINOIS;

ALSO EXCEPT

PARCEL L3-2

THAT PART OF LOT 16 IN PLAT 1 ROOSEVELT SQUARE SUBDIVISION, IN THE EAST HALF OF THE SOUTHWEST QUARTER OF SECTION 17, TOWNSHIP 39 NORTH, RANGE 14 EAST OF THE THIRD PRINCIPAL MERIDIAN, ACCORDING TO A PLAT THEREOF RECORDED MAY 27, 2004, AS DOCUMENT NO. 0414831142, LYING BELOW A HORIZONTAL PLANE HAVING AN ELEVATION OF +52.92 FEET ABOVE CHICAGO CITY DATUM AND LYING ABOVE A HORIZONTAL PLANE HAVING AN ELEVATION OF +41.75 FEET ABOVE CHICAGO CITY DATUM, AND LYING WITHIN ITS HORIZONTAL BOUNDARY PROJECTED VERTICALLY AND DESCRIBED AS FOLLOWS: COMMENCING AT THE NORTHEAST CORNER OF LOT 16 AFORESAID; THENCE SOUTH 01°46'13" EAST ALONG THE EAST LINE THEREOF 81.32 FEET; THENCE SOUTH 88°23'27" WEST 43.08 FEET; THENCE NORTH 01°36'33" WEST 11.07 FEET TO THE POINT OF BEGINNING; THENCE SOUTH 84°15'03" WEST 47.48 FEET; THENCE NORTH 05°44'57" WEST 20.62 FEET; THENCE NORTH 84°15'03" EAST 13.32 FEET; THENCE NORTH 05°44'57" WEST 6.27 FEET; THENCE NORTH 84°15'03" EAST 7.77 FEET; THENCE SOUTH 05°44'57" EAST 0.66 FEET; THENCE NORTH 84°15'03" EAST 5.66 FEET; THENCE NORTH 05°44'57" WEST 0.66 FEET; THENCE NORTH 84°15'03" EAST 3.38 FEET; THENCE SOUTH 05°44'57" EAST 10.28 FEET; THENCE NORTH 84°15'03" EAST 18.55 FEET; THENCE SOUTH 01°36'33" EAST 16.65 FEET TO THE POINT OF BEGINNING, IN COOK COUNTY, ILLINOIS;

ALSO EXCEPT

PARCEL L3-3

THAT PART OF LOT 16 IN PLAT 1 ROOSEVELT SQUARE SUBDIVISION, IN THE EAST HALF OF THE SOUTHWEST QUARTER OF SECTION 17, TOWNSHIP 39 NORTH, RANGE 14 EAST OF THE THIRD PRINCIPAL MERIDIAN, ACCORDING TO A PLAT THEREOF RECORDED MAY 27, 2004, AS DOCUMENT NO. 0414831142, LYING BELOW A HORIZONTAL PLANE HAVING AN ELEVATION OF +52.92 FEET ABOVE CHICAGO CITY DATUM AND LYING ABOVE A HORIZONTAL PLANE HAVING AN ELEVATION OF +41.75 FEET ABOVE CHICAGO CITY DATUM, AND LYING WITHIN ITS HORIZONTAL BOUNDARY PROJECTED VERTICALLY AND DESCRIBED AS FOLLOWS: COMMENCING AT THE NORTHEAST CORNER OF LOT 16 AFORESAID; THENCE SOUTH 01°46'13" EAST ALONG THE EAST LINE THEREOF 81.32 FEET; THENCE SOUTH 88°23'27" WEST 196.04 FEET TO THE POINT OF BEGINNING; THENCE SOUTH 88°23'27" WEST 19.16 FEET; THENCE NORTH 01°36'33" WEST 26.97 FEET; THENCE NORTH 88°23'27" EAST 6.49 FEET; THENCE SOUTH 01°36'33" EAST 0.66 FEET; THENCE NORTH 88°23'27" EAST 5.66 FEET; THENCE NORTH 01°36'33" WEST 0.66 FEET; THENCE NORTH 88°23'27" EAST 7.89 FEET; THENCE SOUTH 01°36'33" EAST 8.82 FEET; THENCE NORTH 84°15'03" EAST 20.65 FEET; THENCE NORTH 05°44'57" WEST 8.85 FEET; THENCE NORTH 84°15'03" EAST 2.60 FEET; THENCE SOUTH 05°44'57" EAST 0.66 FEET; THENCE NORTH 84°15'03" EAST 5.66 FEET; THENCE NORTH 05°44'57" WEST 0.66 FEET; THENCE NORTH 84°15'03" EAST 26.19 FEET; THENCE SOUTH 05°44'57" EAST 0.66 FEET; THENCE NORTH 84°15'03" EAST 5.66 FEET; THENCE NORTH 05°44'57" WEST 0.66 FEET; THENCE NORTH 84°15'03" EAST 3.49 FEET; THENCE SOUTH 05°44'57" EAST 5.55 FEET; THENCE NORTH 84°15'03" EAST 10.79 FEET; THENCE SOUTH 05°44'57" EAST 21.34 FEET; THENCE SOUTH 84°15'03" WEST 77.24 FEET TO THE POINT OF BEGINNING, IN COOK COUNTY, ILLINOIS;

UNOFFICIAL COPY

ALSO EXCEPT

PARCEL L3-4

THAT PART OF LOT 16 IN PLAT 1 ROOSEVELT SQUARE SUBDIVISION, IN THE EAST HALF OF THE SOUTHWEST QUARTER OF SECTION 17, TOWNSHIP 39 NORTH, RANGE 14 EAST OF THE THIRD PRINCIPAL MERIDIAN, ACCORDING TO A PLAT THEREOF RECORDED MAY 27, 2004, AS DOCUMENT NO. 0414831142, LYING BELOW A HORIZONTAL PLANE HAVING AN ELEVATION OF +52.92 FEET ABOVE CHICAGO CITY DATUM AND LYING ABOVE A HORIZONTAL PLANE HAVING AN ELEVATION OF +41.75 FEET ABOVE CHICAGO CITY DATUM, AND LYING WITHIN ITS HORIZONTAL BOUNDARY PROJECTED VERTICALLY AND DESCRIBED AS FOLLOWS: COMMENCING AT THE NORTHEAST CORNER OF LOT 16 AFORESAID; THENCE SOUTH 88°23'27" WEST ALONG THE NORTH LINE THEREOF 90.36 FEET; THENCE SOUTH 01°36'33" EAST 14.05 FEET TO THE POINT OF BEGINNING; THENCE SOUTH 05°44'57" EAST 26.89 FEET; THENCE SOUTH 84°15'03" WEST 11.81 FEET; THENCE NORTH 05°44'57" WEST 0.66 FEET; THENCE SOUTH 84°15'03" WEST 5.66 FEET; THENCE SOUTH 05°44'57" EAST 0.66 FEET; THENCE SOUTH 84°15'03" WEST 14.73 FEET; THENCE NORTH 05°44'57" WEST 0.66 FEET; THENCE SOUTH 84°15'03" WEST 5.66 FEET; THENCE SOUTH 05°44'57" EAST 0.66 FEET; THENCE SOUTH 84°15'03" WEST 6.64 FEET; THENCE NORTH 05°44'57" WEST 26.89 FEET; THENCE NORTH 84°15'03" EAST 44.50 FEET TO THE POINT OF BEGINNING, IN COOK COUNTY, ILLINOIS;

ALSO EXCEPT

PARCEL L3-5

THAT PART OF LOT 16 IN PLAT 1 ROOSEVELT SQUARE SUBDIVISION, IN THE EAST HALF OF THE SOUTHWEST QUARTER OF SECTION 17, TOWNSHIP 39 NORTH, RANGE 14 EAST OF THE THIRD PRINCIPAL MERIDIAN, ACCORDING TO A PLAT THEREOF RECORDED MAY 27, 2004, AS DOCUMENT NO. 0414831142, LYING BELOW A HORIZONTAL PLANE HAVING AN ELEVATION OF +52.92 FEET ABOVE CHICAGO CITY DATUM AND LYING ABOVE A HORIZONTAL PLANE HAVING AN ELEVATION OF +41.75 FEET ABOVE CHICAGO CITY DATUM, AND LYING WITHIN ITS HORIZONTAL BOUNDARY PROJECTED VERTICALLY AND DESCRIBED AS FOLLOWS: COMMENCING AT THE NORTHEAST CORNER OF LOT 16 AFORESAID; THENCE SOUTH 88°23'27" WEST ALONG THE NORTH LINE THEREOF 159.16 FEET; THENCE SOUTH 01°36'33" EAST 19.03 FEET TO THE POINT OF BEGINNING; THENCE SOUTH 05°44'57" EAST 26.89 FEET; THENCE SOUTH 84°15'03" WEST 23.86 FEET; THENCE NORTH 05°44'57" WEST 0.66 FEET; THENCE SOUTH 84°15'03" WEST 5.66 FEET; THENCE SOUTH 05°44'57" EAST 0.66 FEET; THENCE SOUTH 84°15'03" WEST 9.25 FEET; THENCE SOUTH 88°23'27" WEST 6.85 FEET; THENCE NORTH 01°36'33" WEST 0.66 FEET; THENCE SOUTH 88°23'27" WEST 5.66 FEET; THENCE SOUTH 01°36'33" EAST 0.66 FEET; THENCE SOUTH 88°23'27" WEST 18.35 FEET; THENCE NORTH 01°36'33" WEST 0.66 FEET; THENCE SOUTH 88°23'27" WEST 7.20 FEET; THENCE SOUTH 01°36'33" EAST 6.37 FEET; THENCE SOUTH 88°23'27" WEST 5.55 FEET; THENCE SOUTH 01°36'33" EAST 19.64 FEET; THENCE SOUTH 88°23'27" WEST 19.61 FEET; THENCE NORTH 01°36'33" WEST 52.31 FEET; THENCE NORTH 88°23'27" EAST 63.35 FEET; THENCE NORTH 84°15'03" EAST 36.69 FEET TO THE POINT OF BEGINNING, IN COOK COUNTY, ILLINOIS;

ALSO EXCEPT

PARCEL L4-1

THAT PART OF LOT 16 IN PLAT 1 ROOSEVELT SQUARE SUBDIVISION, IN THE EAST HALF OF THE SOUTHWEST QUARTER OF SECTION 17, TOWNSHIP 39 NORTH, RANGE 14 EAST OF THE THIRD PRINCIPAL MERIDIAN, ACCORDING TO A PLAT THEREOF RECORDED MAY 27, 2004, AS DOCUMENT NO. 0414831142, LYING BELOW A HORIZONTAL PLANE HAVING AN ELEVATION OF

UNOFFICIAL COPY

+63.58 FEET ABOVE CHICAGO CITY DATUM AND LYING ABOVE A HORIZONTAL PLANE HAVING AN ELEVATION OF +52.92 FEET ABOVE CHICAGO CITY DATUM, AND LYING WITHIN ITS HORIZONTAL BOUNDARY PROJECTED VERTICALLY AND DESCRIBED AS FOLLOWS: COMMENCING AT THE NORTHEAST CORNER OF LOT 16 AFORESAID; THENCE SOUTH 01°46'13" EAST ALONG THE EAST LINE THEREOF 10.61 FEET; THENCE SOUTH 88°23'27" WEST 42.88 FEET TO THE POINT OF BEGINNING; THENCE SOUTH 01°36'33" EAST 18.09 FEET; THENCE SOUTH 84°15'03" WEST 20.74 FEET; THENCE SOUTH 05°44'57" EAST 8.85 FEET; THENCE SOUTH 84°15'03" WEST 2.43 FEET; THENCE NORTH 05°44'57" WEST 0.66 FEET; THENCE SOUTH 84°15'03" WEST 5.66 FEET; THENCE SOUTH 05°44'57" EAST 0.66 FEET; THENCE SOUTH 84°15'03" WEST 17.51 FEET; THENCE NORTH 05°44'57" WEST 26.89 FEET; THENCE NORTH 84°15'03" EAST 47.64 FEET TO THE POINT OF BEGINNING, IN COOK COUNTY, ILLINOIS;

ALSO EXCEPT
PARCEL L4-2

THAT PART OF LOT 16 IN PLAT 1 ROOSEVELT SQUARE SUBDIVISION, IN THE EAST HALF OF THE SOUTHWEST QUARTER OF SECTION 17, TOWNSHIP 39 NORTH, RANGE 14 EAST OF THE THIRD PRINCIPAL MERIDIAN, ACCORDING TO A PLAT THEREOF RECORDED MAY 27, 2004, AS DOCUMENT NO. 0414831141, LYING BELOW A HORIZONTAL PLANE HAVING AN ELEVATION OF +63.58 FEET ABOVE CHICAGO CITY DATUM AND LYING ABOVE A HORIZONTAL PLANE HAVING AN ELEVATION OF +52.92 FEET ABOVE CHICAGO CITY DATUM, AND LYING WITHIN ITS HORIZONTAL BOUNDARY PROJECTED VERTICALLY AND DESCRIBED AS FOLLOWS: COMMENCING AT THE NORTHEAST CORNER OF LOT 16 AFORESAID; THENCE SOUTH 88°23'27" WEST ALONG THE NORTH LINE THEREOF 174.78 FEET; THENCE SOUTH 01°36'33" EAST 15.82 FEET TO THE POINT OF BEGINNING; THENCE SOUTH 05°44'57" EAST 26.89 FEET; THENCE SOUTH 84°15'03" WEST 7.72 FEET; THENCE NORTH 05°44'57" WEST 0.66 FEET; THENCE SOUTH 84°15'03" WEST 5.66 FEET; THENCE SOUTH 05°44'57" EAST 0.66 FEET; THENCE SOUTH 84°15'03" WEST 13.92 FEET; THENCE NORTH 05°44'57" WEST 0.66 FEET; THENCE SOUTH 84°15'03" WEST 5.66 FEET; THENCE SOUTH 05°44'57" EAST 0.66 FEET; THENCE SOUTH 84°15'03" WEST 11.54 FEET; THENCE NORTH 05°44'57" WEST 26.89 FEET; THENCE NORTH 84°15'03" EAST 44.50 FEET TO THE POINT OF BEGINNING, IN COOK COUNTY, ILLINOIS;

ALSO EXCEPT
PARCEL L4-3

THAT PART OF LOT 16 IN PLAT 1 ROOSEVELT SQUARE SUBDIVISION, IN THE EAST HALF OF THE SOUTHWEST QUARTER OF SECTION 17, TOWNSHIP 39 NORTH, RANGE 14 EAST OF THE THIRD PRINCIPAL MERIDIAN, ACCORDING TO A PLAT THEREOF RECORDED MAY 27, 2004, AS DOCUMENT NO. 0414831142, LYING BELOW A HORIZONTAL PLANE HAVING AN ELEVATION OF +63.58 FEET ABOVE CHICAGO CITY DATUM AND LYING ABOVE A HORIZONTAL PLANE HAVING AN ELEVATION OF +52.92 FEET ABOVE CHICAGO CITY DATUM, AND LYING WITHIN ITS HORIZONTAL BOUNDARY PROJECTED VERTICALLY AND DESCRIBED AS FOLLOWS: COMMENCING AT THE NORTHEAST CORNER OF LOT 16 AFORESAID; THENCE SOUTH 88°23'27" WEST ALONG THE NORTH LINE THEREOF 194.96 FEET; THENCE SOUTH 01°36'33" EAST 21.68 FEET TO THE POINT OF BEGINNING; THENCE SOUTH 01°36'33" EAST 26.97 FEET; THENCE SOUTH 88°23'27" WEST 7.77 FEET; THENCE NORTH 01°36'33" WEST 0.66 FEET; THENCE SOUTH 88°23'27" WEST 5.66 FEET; THENCE SOUTH 01°36'33" EAST 0.66 FEET; THENCE SOUTH 88°23'27" WEST 18.35 FEET; THENCE NORTH 01°36'33" WEST 0.66 FEET; THENCE SOUTH 88°23'27" WEST 7.20 FEET; THENCE NORTH 01°36'33" WEST 5.94 FEET; THENCE SOUTH 88°23'27" WEST 25.16

UNOFFICIAL COPY

FEET; THENCE NORTH 01°36'33" WEST 20.37 FEET; THENCE NORTH 88°23'27" EAST 64.14 FEET TO THE POINT OF BEGINNING, IN COOK COUNTY, ILLINOIS;

ALSO EXCEPT

PARCEL L4-4

THAT PART OF LOT 16 IN PLAT 1 ROOSEVELT SQUARE SUBDIVISION, IN THE EAST HALF OF THE SOUTHWEST QUARTER OF SECTION 17, TOWNSHIP 39 NORTH, RANGE 14 EAST OF THE THIRD PRINCIPAL MERIDIAN, ACCORDING TO A PLAT THEREOF RECORDED MAY 27, 2004, AS DOCUMENT NO. 0414831142, LYING BELOW A HORIZONTAL PLANE HAVING AN ELEVATION OF +63.58 FEET ABOVE CHICAGO CITY DATUM AND LYING ABOVE A HORIZONTAL PLANE HAVING AN ELEVATION OF +52.92 FEET ABOVE CHICAGO CITY DATUM, AND LYING WITHIN ITS HORIZONTAL BOUNDARY PROJECTED VERTICALLY AND DESCRIBED AS FOLLOWS: COMMENCING AT THE NORTHEAST CORNER OF LOT 16 AFORESAID; THENCE SOUTH 01°46'13" EAST ALONG THE EAST LINE THEREOF 73.68 FEET; THENCE SOUTH 88°23'27" WEST 90.41 FEET TO THE POINT OF BEGINNING; THENCE SOUTH 84°15'03" WEST 57.30 FEET; THENCE NORTH 05°44'57" WEST 26.89 FEET; THENCE NORTH 84°15'03" EAST 8.73 FEET; THENCE SOUTH 05°44'57" EAST 0.66 FEET; THENCE NORTH 84°15'03" EAST 5.66 FEET; THENCE NORTH 05°44'57" WEST 0.66 FEET; THENCE NORTH 84°15'03" EAST 3.49 FEET; THENCE SOUTH 05°44'57" EAST 5.55 FEET; THENCE NORTH 84°15'03" EAST 21.55 FEET; THENCE NORTH 05°44'57" WEST 5.55 FEET; THENCE NORTH 84°15'03" EAST 3.43 FEET; THENCE SOUTH 05°44'57" EAST 0.66 FEET; THENCE NORTH 84°15'03" EAST 5.66 FEET; THENCE NORTH 05°44'57" WEST 0.66 FEET; THENCE NORTH 84°15'03" EAST 8.78 FEET; THENCE SOUTH 05°44'57" EAST 26.89 FEET TO THE POINT OF BEGINNING, IN COOK COUNTY, ILLINOIS;

ALSO EXCEPT

PARCEL L4-5

THAT PART OF LOT 16 IN PLAT 1 ROOSEVELT SQUARE SUBDIVISION, IN THE EAST HALF OF THE SOUTHWEST QUARTER OF SECTION 17, TOWNSHIP 39 NORTH, RANGE 14 EAST OF THE THIRD PRINCIPAL MERIDIAN, ACCORDING TO A PLAT THEREOF RECORDED MAY 27, 2004, AS DOCUMENT NO. 0414831142, LYING BELOW A HORIZONTAL PLANE HAVING AN ELEVATION OF +63.58 FEET ABOVE CHICAGO CITY DATUM AND LYING ABOVE A HORIZONTAL PLANE HAVING AN ELEVATION OF +52.92 FEET ABOVE CHICAGO CITY DATUM, AND LYING WITHIN ITS HORIZONTAL BOUNDARY PROJECTED VERTICALLY AND DESCRIBED AS FOLLOWS: COMMENCING AT THE NORTHEAST CORNER OF LOT 16 AFORESAID; THENCE SOUTH 01°46'13" EAST ALONG THE EAST LINE THEREOF 81.32 FEET; THENCE SOUTH 88°23'27" WEST 195.15 FEET TO THE POINT OF BEGINNING; THENCE SOUTH 88°23'27" WEST 44.57 FEET; THENCE NORTH 01°36'33" WEST 26.97 FEET; THENCE NORTH 88°23'27" EAST 5.55 FEET; THENCE SOUTH 01°36'33" EAST 0.66 FEET; THENCE NORTH 88°23'27" EAST 7.20 FEET; THENCE NORTH 01°36'33" WEST 0.66 FEET; THENCE NORTH 88°23'27" EAST 18.26 FEET; THENCE SOUTH 01°36'33" EAST 0.66 FEET; THENCE NORTH 88°23'27" EAST 5.66 FEET; THENCE NORTH 01°36'33" WEST 0.66 FEET; THENCE NORTH 88°23'27" EAST 7.89 FEET; THENCE SOUTH 01°36'33" EAST 26.97 FEET TO THE POINT OF BEGINNING, IN COOK COUNTY, ILLINOIS;

ALSO EXCEPT

PARCEL L5-1

THAT PART OF LOT 16 IN PLAT 1 ROOSEVELT SQUARE SUBDIVISION, IN THE EAST HALF OF THE SOUTHWEST QUARTER OF SECTION 17, TOWNSHIP 39 NORTH, RANGE 14 EAST OF THE THIRD PRINCIPAL MERIDIAN, ACCORDING TO A PLAT THEREOF RECORDED MAY 27, 2004, AS

UNOFFICIAL COPY

DOCUMENT NO. 0414831142, LYING BELOW A HORIZONTAL PLANE HAVING AN ELEVATION OF +74.25 FEET ABOVE CHICAGO CITY DATUM AND LYING ABOVE A HORIZONTAL PLANE HAVING AN ELEVATION OF +63.58 FEET ABOVE CHICAGO CITY DATUM, AND LYING WITHIN ITS HORIZONTAL BOUNDARY PROJECTED VERTICALLY AND DESCRIBED AS FOLLOWS: COMMENCING AT THE NORTHEAST CORNER OF LOT 16 AFORESAID; THENCE SOUTH 01°46'13" EAST ALONG THE EAST LINE THEREOF 10.61 FEET; THENCE SOUTH 88°23'27" WEST 42.88 FEET TO THE POINT OF BEGINNING; THENCE SOUTH 01°36'33" EAST 18.09 FEET; THENCE SOUTH 84°15'03" WEST 20.74 FEET; THENCE SOUTH 05°44'57" EAST 8.85 FEET; THENCE SOUTH 84°15'03" WEST 2.43 FEET; THENCE NORTH 05°44'57" WEST 0.66 FEET; THENCE SOUTH 84°15'03" WEST 5.66 FEET; THENCE SOUTH 05°44'57" EAST 0.66 FEET; THENCE SOUTH 84°15'03" WEST 29.31 FEET; THENCE NORTH 05°44'57" WEST 0.66 FEET; THENCE SOUTH 84°15'03" WEST 5.66 FEET; THENCE SOUTH 05°44'57" EAST 0.66 FEET; THENCE SOUTH 84°15'03" WEST 14.73 FEET; THENCE NORTH 05°44'57" WEST 0.66 FEET; THENCE SOUTH 84°15'03" WEST 5.66 FEET; THENCE SOUTH 05°44'57" EAST 0.66 FEET; THENCE SOUTH 84°15'03" WEST 13.92 FEET; THENCE NORTH 05°44'57" WEST 0.66 FEET; THENCE SOUTH 84°15'03" WEST 5.66 FEET; THENCE SOUTH 05°44'57" EAST 0.66 FEET; THENCE SOUTH 84°15'03" WEST 11.54 FEET; THENCE NORTH 05°44'57" WEST 26.89 FEET; THENCE NORTH 84°15'03" EAST 116.62 FEET TO THE POINT OF BEGINNING, IN COOK COUNTY, ILLINOIS;

ALSO EXCEPT
PARCEL L5-2

THAT PART OF LOT 16 IN PLAT 1 ROOSEVELT SQUARE SUBDIVISION, IN THE EAST HALF OF THE SOUTHWEST QUARTER OF SECTION 17, TOWNSHIP 39 NORTH, RANGE 14 EAST OF THE THIRD PRINCIPAL MERIDIAN, ACCORDING TO A PLAT THEREOF RECORDED MAY 27, 2004, AS DOCUMENT NO. 0414831142, LYING BELOW A HORIZONTAL PLANE HAVING AN ELEVATION OF +74.25 FEET ABOVE CHICAGO CITY DATUM AND LYING ABOVE A HORIZONTAL PLANE HAVING AN ELEVATION OF +63.58 FEET ABOVE CHICAGO CITY DATUM, AND LYING WITHIN ITS HORIZONTAL BOUNDARY PROJECTED VERTICALLY AND DESCRIBED AS FOLLOWS: COMMENCING AT THE NORTHEAST CORNER OF LOT 16 AFORESAID; THENCE SOUTH 01°46'13" EAST ALONG THE EAST LINE THEREOF 70.25 FEET; THENCE SOUTH 88°23'27" WEST 43.05 FEET TO THE POINT OF BEGINNING; THENCE SOUTH 84°15'03" WEST 75.12 FEET; THENCE NORTH 05°44'57" WEST 21.34 FEET; THENCE NORTH 84°15'03" EAST 10.77 FEET; THENCE NORTH 05°44'57" WEST 5.55 FEET; THENCE NORTH 84°15'03" EAST 3.43 FEET; THENCE SOUTH 05°44'57" EAST 0.66 FEET; THENCE NORTH 84°15'03" EAST 5.66 FEET; THENCE NORTH 05°44'57" WEST 0.66 FEET; THENCE NORTH 84°15'03" EAST 8.78 FEET; THENCE SOUTH 05°44'57" EAST 6.27 FEET; THENCE NORTH 84°15'03" EAST 13.32 FEET; THENCE NORTH 05°44'57" WEST 6.27 FEET; THENCE NORTH 84°15'03" EAST 7.77 FEET; THENCE SOUTH 05°44'57" EAST 0.66 FEET; THENCE NORTH 84°15'03" EAST 5.66 FEET; THENCE NORTH 05°44'57" WEST 0.66 FEET; THENCE NORTH 84°15'03" EAST 3.38 FEET; THENCE SOUTH 05°44'57" EAST 10.28 FEET; THENCE NORTH 84°15'03" EAST 18.55 FEET; THENCE SOUTH 01°36'33" EAST 16.65 FEET TO THE POINT OF BEGINNING, IN COOK COUNTY, ILLINOIS;

ALSO EXCEPT
PARCEL L5-3

THAT PART OF LOT 16 IN PLAT 1 ROOSEVELT SQUARE SUBDIVISION, IN THE EAST HALF OF THE SOUTHWEST QUARTER OF SECTION 17, TOWNSHIP 39 NORTH, RANGE 14 EAST OF THE THIRD PRINCIPAL MERIDIAN, ACCORDING TO A PLAT THEREOF RECORDED MAY 27, 2004, AS DOCUMENT NO. 0414831142, LYING BELOW A HORIZONTAL PLANE HAVING AN ELEVATION OF

UNOFFICIAL COPY

+74.25 FEET ABOVE CHICAGO CITY DATUM AND LYING ABOVE A HORIZONTAL PLANE HAVING AN ELEVATION OF +63.58 FEET ABOVE CHICAGO CITY DATUM, AND LYING WITHIN ITS HORIZONTAL BOUNDARY PROJECTED VERTICALLY AND DESCRIBED AS FOLLOWS: COMMENCING AT THE NORTHEAST CORNER OF LOT 16 AFORESAID; THENCE SOUTH 01°46'13" EAST ALONG THE EAST LINE THEREOF 77.82 FEET; THENCE SOUTH 88°23'27" WEST 147.58 FEET TO THE POINT OF BEGINNING; THENCE SOUTH 84°15'03" WEST 47.69 FEET; THENCE NORTH 01°36'33" WEST 18.09 FEET; THENCE NORTH 84°15'03" EAST 20.65 FEET; THENCE NORTH 05°44'57" WEST 8.85 FEET; THENCE NORTH 84°15'03" EAST 2.60 FEET; THENCE SOUTH 05°44'57" EAST 0.66 FEET; THENCE NORTH 84°15'03" EAST 5.66 FEET; THENCE NORTH 05°44'57" WEST 0.66 FEET; THENCE NORTH 84°15'03" EAST 17.46 FEET; THENCE SOUTH 05°44'57" EAST 26.89 FEET TO THE POINT OF BEGINNING, IN COOK COUNTY, ILLINOIS;

ALSO EXCEPT
PARCEL L6-1

THAT PART OF LOT 15 IN PLAT 1 ROOSEVELT SQUARE SUBDIVISION, IN THE EAST HALF OF THE SOUTHWEST QUARTER OF SECTION 17, TOWNSHIP 39 NORTH, RANGE 14 EAST OF THE THIRD PRINCIPAL MERIDIAN, ACCORDING TO A PLAT THEREOF RECORDED MAY 27, 2004, AS DOCUMENT NO. 0414831142, LYING BELOW A HORIZONTAL PLANE HAVING AN ELEVATION OF +85.42 FEET ABOVE CHICAGO CITY DATUM AND LYING ABOVE A HORIZONTAL PLANE HAVING AN ELEVATION OF +74.25 FEET ABOVE CHICAGO CITY DATUM, AND LYING WITHIN ITS HORIZONTAL BOUNDARY PROJECTED VERTICALLY AND DESCRIBED AS FOLLOWS: COMMENCING AT THE NORTHEAST CORNER OF LOT 16 AFORESAID; THENCE SOUTH 01°46'13" EAST ALONG THE EAST LINE THEREOF 10.61 FEET; THENCE SOUTH 88°23'27" WEST 42.88 FEET TO THE POINT OF BEGINNING; THENCE SOUTH 01°36'33" EAST 18.09 FEET; THENCE SOUTH 84°15'03" WEST 20.74 FEET; THENCE SOUTH 05°44'57" EAST 8.85 FEET; THENCE SOUTH 84°15'03" WEST 2.43 FEET; THENCE NORTH 05°44'57" WEST 0.66 FEET; THENCE SOUTH 84°15'03" WEST 5.66 FEET; THENCE SOUTH 05°44'57" EAST 0.66 FEET; THENCE SOUTH 84°15'03" WEST 17.51 FEET; THENCE NORTH 05°44'57" WEST 26.89 FEET; THENCE NORTH 84°15'03" EAST 47.64 FEET TO THE POINT OF BEGINNING, IN COOK COUNTY, ILLINOIS;

ALSO EXCEPT
PARCEL L6-2

THAT PART OF LOT 16 IN PLAT 1 ROOSEVELT SQUARE SUBDIVISION, IN THE EAST HALF OF THE SOUTHWEST QUARTER OF SECTION 17, TOWNSHIP 39 NORTH, RANGE 14 EAST OF THE THIRD PRINCIPAL MERIDIAN, ACCORDING TO A PLAT THEREOF RECORDED MAY 27, 2004, AS DOCUMENT NO. 0414831142, LYING BELOW A HORIZONTAL PLANE HAVING AN ELEVATION OF +85.42 FEET ABOVE CHICAGO CITY DATUM AND LYING ABOVE A HORIZONTAL PLANE HAVING AN ELEVATION OF +74.25 FEET ABOVE CHICAGO CITY DATUM, AND LYING WITHIN ITS HORIZONTAL BOUNDARY PROJECTED VERTICALLY AND DESCRIBED AS FOLLOWS: COMMENCING AT THE NORTHEAST CORNER OF LOT 16 AFORESAID; THENCE SOUTH 88°23'27" WEST ALONG THE NORTH LINE THEREOF 114.78 FEET; THENCE SOUTH 01°36'33" EAST 15.82 FEET TO THE POINT OF BEGINNING; THENCE SOUTH 05°44'57" EAST 26.89 FEET; THENCE SOUTH 84°15'03" WEST 7.72 FEET; THENCE NORTH 05°44'57" WEST 0.66 FEET; THENCE SOUTH 84°15'03" WEST 5.66 FEET; THENCE SOUTH 05°44'57" EAST 0.66 FEET; THENCE SOUTH 84°15'03" WEST 13.92 FEET; THENCE NORTH 05°44'57" WEST 0.66 FEET; THENCE SOUTH 84°15'03" WEST 5.66 FEET; THENCE SOUTH 05°44'57" EAST 0.66 FEET; THENCE SOUTH 84°15'03" WEST 34.23 FEET; THENCE NORTH 05°44'57" WEST 0.66 FEET; THENCE SOUTH 84°15'03" WEST 6.83 FEET; THENCE SOUTH 05°44'57" EAST 0.66 FEET; THENCE SOUTH 84°15'03" WEST 8.32 FEET; THENCE

UNOFFICIAL COPY

NORTH 01°36'33" WEST 26.96 FEET; THENCE NORTH 84°15'03" EAST 80.39 FEET TO THE POINT OF BEGINNING, IN COOK COUNTY, ILLINOIS

ALSO EXCEPT

PARCEL L6-3

THAT PART OF LOT 16 IN PLAT 1 ROOSEVELT SQUARE SUBDIVISION, IN THE EAST HALF OF THE SOUTHWEST QUARTER OF SECTION 17, TOWNSHIP 39 NORTH, RANGE 14 EAST OF THE THIRD PRINCIPAL MERIDIAN, ACCORDING TO A PLAT THEREOF RECORDED MAY 27, 2004, AS DOCUMENT NO. 0414831142, LYING BELOW A HORIZONTAL PLANE HAVING AN ELEVATION OF +85.42 FEET ABOVE CHICAGO CITY DATUM AND LYING ABOVE A HORIZONTAL PLANE HAVING AN ELEVATION OF +74.25 FEET ABOVE CHICAGO CITY DATUM, AND LYING WITHIN ITS HORIZONTAL BOUNDARY PROJECTED VERTICALLY AND DESCRIBED AS FOLLOWS: COMMENCING AT THE NORTHEAST CORNER OF LOT 16 AFORESAID; THENCE SOUTH 01°46'13" EAST ALONG THE EAST LINE THEREOF 70.25 FEET; THENCE SOUTH 88°23'27" WEST 43.05 FEET TO THE POINT OF BEGINNING; THENCE SOUTH 84°15'03" WEST 104.79 FEET; THENCE NORTH 05°44'57" WEST 26.89 FEET; THENCE NORTH 84°15'03" EAST 8.73 FEET; THENCE SOUTH 05°44'57" EAST 0.66 FEET; THENCE NORTH 84°15'03" EAST 5.66 FEET; THENCE NORTH 05°44'57" WEST 0.66 FEET; THENCE NORTH 84°15'03" EAST 3.49 FEET; THENCE SOUTH 05°44'57" EAST 5.55 FEET; THENCE NORTH 84°15'03" EAST 21.55 FEET; THENCE NORTH 05°44'57" WEST 5.55 FEET; THENCE NORTH 84°15'03" EAST 3.43 FEET; THENCE SOUTH 05°44'57" EAST 0.66 FEET; THENCE NORTH 84°15'03" EAST 5.66 FEET; THENCE NORTH 05°44'57" WEST 0.66 FEET; THENCE NORTH 84°15'03" EAST 8.78 FEET; THENCE SOUTH 05°44'57" EAST 6.27 FEET; THENCE NORTH 84°15'03" EAST 13.32 FEET; THENCE NORTH 05°44'57" WEST 6.27 FEET; THENCE NORTH 84°15'03" EAST 7.77 FEET; THENCE SOUTH 05°44'57" EAST 0.66 FEET; THENCE NORTH 84°15'03" EAST 5.66 FEET; THENCE NORTH 05°44'57" WEST 0.66 FEET; THENCE NORTH 84°15'03" EAST 3.38 FEET; THENCE SOUTH 05°44'57" EAST 10.28 FEET; THENCE NORTH 84°15'03" EAST 18.55 FEET; THENCE SOUTH 01°36'33" EAST 16.65 FEET TO THE POINT OF BEGINNING), IN COOK COUNTY, ILLINOIS.

For informational purposes only:

Commonly known as 1002 South Racine Avenue, Chicago, IL 60607;

PIN No. 17-334-006-0000

17-17-334-006-0000

TRACT 3:

LIHTC PARCEL (REMAINDER)

LOTS 16 TO 24, TOGETHER WITH THAT PART OF LOTS 25 TO 33, BOTH INCLUSIVE, TOGETHER WITH THAT PART OF THE EAST-WEST 16 FOOT VACATED ALLEY LYING SOUTH OF THE SOUTH LINES OF SAID LOTS 16 TO 24, AND NORTH OF THE NORTH LINE OF SAID LOT 25 TO 33, VACATED BY ORDINANCE RECORDED AS DOCUMENT 2133719011, ALL IN BLOCK 1 IN SAMPSON & GREENE'S ADDITION TO CHICAGO, AN ANTE FIRE SUBDIVISION OF THE NORTHWEST 1/4 OF SECTION 20, TOWNSHIP 39 NORTH, RANGE 14 EAST OF THE THIRD PRINCIPAL MERIDIAN, ALL TAKEN AS A TRACT AND DESCRIBED AS FOLLOWS: BEGINNING AT THE NORTHEAST CORNER OF SAID LOT 16; THENCE SOUTH 01°37'40" EAST ALONG THE EAST LINE OF LOTS 16 AND 33, AND A LINE DRAWN FROM THE SOUTHEAST CORNER OF LOT 16 TO THE

UNOFFICIAL COPY

NORTHEAST CORNER OF LOT 33 A DISTANCE OF 109.78 FEET TO A POINT ON THE NORTH LINE OF AN 18 FOOT PUBLIC ALLEY DEDICATED PER ROOSEVELT SQUARE SUBDIVISION PHASE TWO, PLAT TWO RECORDED JULY 20, 2007 AS DOCUMENT NO. 0720115116; THENCE SOUTH 88°22'20" WEST ALONG THE NORTH LINE OF THE 18 FOOT PUBLIC ALLEY AFORESAID 224.54 FEET TO A POINT ON THE EAST LINE OF S. THROOP STREET; THENCE NORTH 01°37'40" WEST ALONG THE EAST LINE OF S. THROOP STREET 109.81 FEET TO A POINT ON THE SOUTH LINE OF W. ROOSEVELT ROAD AS WIDENED; THENCE NORTH 88°22'51" EAST ALONG THE SOUTH LINE OF W. ROOSEVELT ROAD AS WIDENED 224.54 FEET TO THE POINT OF BEGINNING, EXCEPT THEREFROM THE FOLLOWING DESCRIBED PARCELS:

PARCEL L2-1

LOTS 16 TO 24 TOGETHER WITH THAT PART OF LOTS 25 TO 33, BOTH INCLUSIVE, TOGETHER WITH THAT PART OF THE EAST-WEST 16 FOOT VACATED ALLEY LYING SOUTH OF THE SOUTH LINES OF SAID LOTS 16 TO 24, AND NORTH OF THE NORTH LINE OF SAID LOT 25 TO 33, VACATED BY ORDINANCE RECORDED AS DOCUMENT 2133719011, ALL IN BLOCK 1 IN SAMPSON & GREENE'S ADDITION TO CHICAGO, AN ANTE FIRE SUBDIVISION OF THE NORTHWEST 1/4 OF SECTION 20, TOWNSHIP 39 NORTH, RANGE 14 EAST OF THE THIRD PRINCIPAL MERIDIAN, ALL TAKEN AS A TRACT, LYING BELOW A HORIZONTAL PLANE HAVING AN ELEVATION OF +34.92 FEET ABOVE CHICAGO CITY DATUM AND LYING ABOVE A HORIZONTAL PLANE HAVING AN ELEVATION OF +24.90 FEET ABOVE CHICAGO CITY DATUM, AND LYING WITHIN ITS HORIZONTAL BOUNDARY PROJECTED VERTICALLY AND DESCRIBED AS FOLLOWS: COMMENCING AT THE NORTHEAST CORNER OF SAID TRACT; THENCE SOUTH 01°37'40" EAST ALONG THE EAST LINE OF SAID TRACT 2.86 FEET; THENCE SOUTH 88°22'51" WEST 7.04 FEET TO THE POINT OF BEGINNING; THENCE SOUTH 01°37'09" EAST 22.39 FEET; THENCE SOUTH 88°22'51" WEST 15.21 FEET; THENCE SOUTH 01°37'09" EAST 5.59 FEET; THENCE SOUTH 88°22'51" WEST 6.93 FEET; THENCE SOUTH 01°37'09" EAST 0.40 FEET; THENCE SOUTH 88°22'51" WEST 12.43 FEET; THENCE NORTH 01°37'09" WEST 4.39 FEET; THENCE SOUTH 88°22'51" WEST 8.31 FEET; THENCE NORTH 01°37'09" WEST 24.00 FEET; THENCE NORTH 88°22'51" EAST 42.88 FEET TO THE POINT OF BEGINNING, IN COOK COUNTY, ILLINOIS.

ALSO EXCEPT

PARCEL L2-2

LOTS 16 TO 24, TOGETHER WITH THAT PART OF LOTS 25 TO 33, BOTH INCLUSIVE, TOGETHER WITH THAT PART OF THE EAST-WEST 16 FOOT VACATED ALLEY LYING SOUTH OF THE SOUTH LINES OF SAID LOTS 16 TO 24, AND NORTH OF THE NORTH LINE OF SAID LOT 25 TO 33, VACATED BY ORDINANCE RECORDED AS DOCUMENT 2133719011, ALL IN BLOCK 1 IN SAMPSON & GREENE'S ADDITION TO CHICAGO, AN ANTE FIRE SUBDIVISION OF THE NORTHWEST 1/4 OF SECTION 20, TOWNSHIP 39 NORTH, RANGE 14 EAST OF THE THIRD PRINCIPAL MERIDIAN, ALL TAKEN AS A TRACT, LYING BELOW A HORIZONTAL PLANE HAVING AN ELEVATION OF +34.92 FEET ABOVE CHICAGO CITY DATUM AND LYING ABOVE A HORIZONTAL PLANE HAVING AN ELEVATION OF +24.90 FEET ABOVE CHICAGO CITY DATUM, AND LYING WITHIN ITS HORIZONTAL BOUNDARY PROJECTED VERTICALLY AND DESCRIBED AS FOLLOWS: COMMENCING AT THE NORTHEAST CORNER OF SAID TRACT; THENCE SOUTH 88°22'51" WEST ALONG THE NORTH LINE OF SAID TRACT 99.50 FEET; THENCE SOUTH 01°37'09" EAST 2.86 FEET TO THE POINT OF BEGINNING; THENCE SOUTH 01°37'09" EAST 28.39 FEET; THENCE SOUTH 88°22'51" WEST 11.36 FEET; THENCE NORTH 01°37'09" WEST 0.40 FEET; THENCE SOUTH 88°22'51" WEST 6.02 FEET; THENCE SOUTH 01°37'09" EAST 0.40 FEET; THENCE SOUTH 88°22'51" WEST 14.78 FEET; THENCE NORTH 01°37'09" WEST 0.40 FEET; THENCE SOUTH 88°22'51" WEST 6.02 FEET; THENCE SOUTH 01°37'09" EAST 0.40 FEET; THENCE SOUTH 88°22'51" WEST 10.61

UNOFFICIAL COPY

FEET; THENCE NORTH 01°37'09" WEST 2.70 FEET; THENCE SOUTH 88°22'51" WEST 0.79 FEET; THENCE NORTH 01°37'09" WEST 25.69 FEET; THENCE NORTH 88°22'51" EAST 49.58 FEET TO THE POINT OF BEGINNING, IN COOK COUNTY, ILLINOIS;

ALSO EXCEPT
PARCEL L2-3

LOTS 16 TO 24, TOGETHER WITH THAT PART OF LOTS 25 TO 33, BOTH INCLUSIVE, TOGETHER WITH THAT PART OF THE EAST-WEST 16 FOOT VACATED ALLEY LYING SOUTH OF THE SOUTH LINES OF SAID LOTS 16 TO 24, AND NORTH OF THE NORTH LINE OF SAID LOT 25 TO 33, VACATED BY ORDINANCE RECORDED AS DOCUMENT 2133719011, ALL IN BLOCK 1 IN SAMPSON & GREENE'S ADDITION TO CHICAGO, AN ANTE FIRE SUBDIVISION OF THE NORTHWEST 1/4 OF SECTION 20, TOWNSHIP 39 NORTH, RANGE 14 EAST OF THE THIRD PRINCIPAL MERIDIAN, ALL TAKEN AS A TRACT, LYING BELOW A HORIZONTAL PLANE HAVING AN ELEVATION OF +34.92 FEET ABOVE CHICAGO CITY DATUM AND LYING ABOVE A HORIZONTAL PLANE HAVING AN ELEVATION OF +24.90 FEET ABOVE CHICAGO CITY DATUM, AND LYING WITHIN ITS HORIZONTAL BOUNDARY PROJECTED VERTICALLY AND DESCRIBED AS FOLLOWS: COMMENCING AT THE NORTHEAST CORNER OF SAID TRACT; THENCE SOUTH 01°37'40" EAST ALONG THE EAST LINE OF SAID TRACT 65.24 FEET; THENCE SOUTH 88°22'51" WEST 122.14 FEET TO THE POINT OF BEGINNING; THENCE SOUTH 88°22'51" WEST 24.48 FEET; THENCE NORTH 01°37'09" WEST 28.41 FEET; THENCE NORTH 88°22'51" EAST 7.06 FEET; THENCE SOUTH 01°37'09" EAST 0.40 FEET; THENCE NORTH 88°22'51" EAST 5.95 FEET; THENCE NORTH 01°37'09" WEST 0.40 FEET; THENCE NORTH 88°22'51" EAST 11.47 FEET; THENCE SOUTH 01°37'09" EAST 28.41 FEET TO THE POINT OF BEGINNING, IN COOK COUNTY, ILLINOIS;

ALSO EXCEPT
PARCEL L2-4

LOTS 16 TO 24, TOGETHER WITH THAT PART OF LOTS 25 TO 33, BOTH INCLUSIVE, TOGETHER WITH THAT PART OF THE EAST-WEST 16 FOOT VACATED ALLEY LYING SOUTH OF THE SOUTH LINES OF SAID LOTS 16 TO 24, AND NORTH OF THE NORTH LINE OF SAID LOT 25 TO 33, VACATED BY ORDINANCE RECORDED AS DOCUMENT 2133719011, ALL IN BLOCK 1 IN SAMPSON & GREENE'S ADDITION TO CHICAGO, AN ANTE FIRE SUBDIVISION OF THE NORTHWEST 1/4 OF SECTION 20, TOWNSHIP 39 NORTH, RANGE 14 EAST OF THE THIRD PRINCIPAL MERIDIAN, ALL TAKEN AS A TRACT, LYING BELOW A HORIZONTAL PLANE HAVING AN ELEVATION OF +34.92 FEET ABOVE CHICAGO CITY DATUM AND LYING ABOVE A HORIZONTAL PLANE HAVING AN ELEVATION OF +24.90 FEET ABOVE CHICAGO CITY DATUM, AND LYING WITHIN ITS HORIZONTAL BOUNDARY PROJECTED VERTICALLY AND DESCRIBED AS FOLLOWS: COMMENCING AT THE NORTHEAST CORNER OF SAID TRACT; THENCE SOUTH 01°37'40" EAST ALONG THE EAST LINE OF SAID TRACT 65.24 FEET; THENCE SOUTH 88°22'51" WEST 77.84 FEET TO THE POINT OF BEGINNING; THENCE SOUTH 88°22'51" WEST 19.24 FEET; THENCE NORTH 01°37'09" WEST 28.41 FEET; THENCE NORTH 88°22'51" EAST 6.95 FEET; THENCE SOUTH 01°37'09" EAST 0.40 FEET; THENCE NORTH 88°22'51" EAST 5.59 FEET; THENCE NORTH 01°37'09" WEST 0.40 FEET; THENCE NORTH 88°22'51" EAST 6.69 FEET; THENCE SOUTH 01°37'09" EAST 28.41 FEET TO THE POINT OF BEGINNING, IN COOK COUNTY, ILLINOIS;

ALSO EXCEPT
PARCEL L3-1

LOTS 16 TO 24, TOGETHER WITH THAT PART OF LOTS 25 TO 33, BOTH INCLUSIVE, TOGETHER WITH THAT PART OF THE EAST-WEST 16 FOOT VACATED ALLEY LYING SOUTH OF THE SOUTH LINES OF SAID LOTS 16 TO 24, AND NORTH OF THE NORTH LINE OF SAID LOT 25 TO 33, VACATED BY ORDINANCE RECORDED AS DOCUMENT 2133719011, ALL IN BLOCK 1 IN SAMPSON & GREENE'S ADDITION TO CHICAGO, AN ANTE FIRE SUBDIVISION OF THE NORTHWEST 1/4 OF

UNOFFICIAL COPY

SECTION 20, TOWNSHIP 39 NORTH, RANGE 14 EAST OF THE THIRD PRINCIPAL MERIDIAN, ALL TAKEN AS A TRACT, LYING BELOW A HORIZONTAL PLANE HAVING AN ELEVATION OF +44.96 FEET ABOVE CHICAGO CITY DATUM AND LYING ABOVE A HORIZONTAL PLANE HAVING AN ELEVATION OF +34.92 FEET ABOVE CHICAGO CITY DATUM, AND LYING WITHIN ITS HORIZONTAL BOUNDARY PROJECTED VERTICALLY AND DESCRIBED AS FOLLOWS: COMMENCING AT THE NORTHEAST CORNER OF SAID TRACT; THENCE SOUTH 01°37'40" EAST ALONG THE EAST LINE OF SAID TRACT 2.86 FEET; THENCE SOUTH 88°22'51" WEST 74.74 FEET TO THE POINT OF BEGINNING; THENCE SOUTH 01°37'09" EAST 28.39 FEET; THENCE SOUTH 88°22'51" WEST 7.35 FEET; THENCE NORTH 01°37'09" WEST 0.40 FEET; THENCE SOUTH 88°22'51" WEST 6.02 FEET; THENCE SOUTH 01°37'09" EAST 0.40 FEET; THENCE SOUTH 88°22'51" WEST 11.40 FEET; THENCE NORTH 01°37'09" WEST 28.39 FEET; THENCE NORTH 88°22'51" EAST 24.77 FEET TO THE POINT OF BEGINNING, IN COOK COUNTY, ILLINOIS;

ALSO EXCEPT
PARCEL L3-2

LOTS 16 TO 24, TOGETHER WITH THAT PART OF LOTS 25 TO 33, BOTH INCLUSIVE, TOGETHER WITH THAT PART OF THE EAST-WEST 16 FOOT VACATED ALLEY LYING SOUTH OF THE SOUTH LINES OF SAID LOTS 16 TO 24, AND NORTH OF THE NORTH LINE OF SAID LOT 25 TO 33, VACATED BY ORDINANCE RECORDED AS DOCUMENT 2133719011, ALL IN BLOCK 1 IN SAMPSON & GREENE'S ADDITION TO CHICAGO, AN ANTE FIRE SUBDIVISION OF THE NORTHWEST 1/4 OF SECTION 20, TOWNSHIP 39 NORTH, RANGE 14 EAST OF THE THIRD PRINCIPAL MERIDIAN, ALL TAKEN AS A TRACT, LYING BELOW A HORIZONTAL PLANE HAVING AN ELEVATION OF +44.96 FEET ABOVE CHICAGO CITY DATUM AND LYING ABOVE A HORIZONTAL PLANE HAVING AN ELEVATION OF +34.92 FEET ABOVE CHICAGO CITY DATUM, AND LYING WITHIN ITS HORIZONTAL BOUNDARY PROJECTED VERTICALLY AND DESCRIBED AS FOLLOWS: COMMENCING AT THE NORTHEAST CORNER OF SAID TRACT; THENCE SOUTH 01°37'40" EAST ALONG THE EAST LINE OF SAID TRACT 65.24 FEET; THENCE SOUTH 88°22'51" WEST 97.08 FEET TO THE POINT OF BEGINNING; THENCE SOUTH 88°22'51" WEST 25.06 FEET; THENCE NORTH 01°37'09" WEST 28.41 FEET; THENCE NORTH 88°22'51" EAST 11.20 FEET; THENCE SOUTH 01°37'09" EAST 0.40 FEET; THENCE NORTH 88°22'51" EAST 6.18 FEET; THENCE NORTH 01°37'09" WEST 0.40 FEET; THENCE NORTH 88°22'51" EAST 7.68 FEET; THENCE SOUTH 01°37'09" EAST 28.41 FEET TO THE POINT OF BEGINNING, IN COOK COUNTY, ILLINOIS;

ALSO EXCEPT
PARCEL L4-1

LOTS 16 TO 24, TOGETHER WITH THAT PART OF LOTS 25 TO 33, BOTH INCLUSIVE, TOGETHER WITH THAT PART OF THE EAST-WEST 16 FOOT VACATED ALLEY LYING SOUTH OF THE SOUTH LINES OF SAID LOTS 16 TO 24, AND NORTH OF THE NORTH LINE OF SAID LOT 25 TO 33, VACATED BY ORDINANCE RECORDED AS DOCUMENT 2133719011, ALL IN BLOCK 1 IN SAMPSON & GREENE'S ADDITION TO CHICAGO, AN ANTE FIRE SUBDIVISION OF THE NORTHWEST 1/4 OF SECTION 20, TOWNSHIP 39 NORTH, RANGE 14 EAST OF THE THIRD PRINCIPAL MERIDIAN, ALL TAKEN AS A TRACT, LYING BELOW A HORIZONTAL PLANE HAVING AN ELEVATION OF +54.98 FEET ABOVE CHICAGO CITY DATUM AND LYING ABOVE A HORIZONTAL PLANE HAVING AN ELEVATION OF +44.96 FEET ABOVE CHICAGO CITY DATUM, AND LYING WITHIN ITS HORIZONTAL BOUNDARY PROJECTED VERTICALLY AND DESCRIBED AS FOLLOWS: COMMENCING AT THE NORTHEAST CORNER OF SAID TRACT; THENCE SOUTH 01°37'40" EAST ALONG THE EAST LINE OF SAID TRACT 2.86 FEET; THENCE SOUTH 88°22'51" WEST 7.04 FEET TO THE POINT OF BEGINNING; THENCE SOUTH 01°37'09" EAST 22.39 FEET; THENCE SOUTH 88°22'51" WEST 15.21 FEET; THENCE SOUTH 01°37'09" EAST 5.59 FEET; THENCE SOUTH 88°22'51" WEST 6.93 FEET; THENCE SOUTH 01°37'09" EAST 0.40 FEET; THENCE SOUTH 88°22'51" WEST 12.43 FEET; THENCE NORTH 01°37'09" WEST 4.39 FEET; THENCE SOUTH 88°22'51" WEST

UNOFFICIAL COPY

8.31 FEET; THENCE NORTH 01°37'09" WEST 24.00 FEET; THENCE NORTH 88°22'51" EAST 42.88 FEET TO THE POINT OF BEGINNING, IN COOK COUNTY, ILLINOIS;

ALSO EXCEPT

PARCEL L4-2

LOTS 16 TO 24, TOGETHER WITH THAT PART OF LOTS 25 TO 33, BOTH INCLUSIVE, TOGETHER WITH THAT PART OF THE EAST-WEST 16 FOOT VACATED ALLEY LYING SOUTH OF THE SOUTH LINES OF SAID LOTS 16 TO 24, AND NORTH OF THE NORTH LINE OF SAID LOT 25 TO 33, VACATED BY ORDINANCE RECORDED AS DOCUMENT 2133719011, ALL IN BLOCK 1 IN SAMPSON & GREENE'S ADDITION TO CHICAGO, AN ANTE FIRE SUBDIVISION OF THE NORTHWEST 1/4 OF SECTION 20, TOWNSHIP 39 NORTH, RANGE 14 EAST OF THE THIRD PRINCIPAL MERIDIAN, ALL TAKEN AS A TRACT, LYING BELOW A HORIZONTAL PLANE HAVING AN ELEVATION OF +54.98 FEET ABOVE CHICAGO CITY DATUM AND LYING ABOVE A HORIZONTAL PLANE HAVING AN ELEVATION OF +44.96 FEET ABOVE CHICAGO CITY DATUM, AND LYING WITHIN ITS HORIZONTAL BOUNDARY PROJECTED VERTICALLY AND DESCRIBED AS FOLLOWS: COMMENCING AT THE NORTHEAST CORNER OF SAID TRACT; THENCE SOUTH 88°22'51" WEST ALONG THE NORTH LINE OF SAID TRACT 74.74 FEET; THENCE SOUTH 01°37'09" EAST 2.86 FEET TO THE POINT OF BEGINNING; THENCE SOUTH 01°37'09" EAST 28.39 FEET; THENCE SOUTH 88°22'51" WEST 7.35 FEET; THENCE NORTH 01°37'09" WEST 0.40 FEET; THENCE SOUTH 88°22'51" WEST 6.02 FEET; THENCE SOUTH 01°37'09" EAST 0.40 FEET; THENCE SOUTH 88°22'51" WEST 11.40 FEET; THENCE NORTH 01°37'09" WEST 28.39 FEET; THENCE NORTH 88°22'51" EAST 24.77 FEET TO THE POINT OF BEGINNING, IN COOK COUNTY, ILLINOIS;

ALSO EXCEPT

PARCEL L4-3

LOTS 16 TO 24, TOGETHER WITH THAT PART OF LOTS 25 TO 33, BOTH INCLUSIVE, TOGETHER WITH THAT PART OF THE EAST-WEST 16 FOOT VACATED ALLEY LYING SOUTH OF THE SOUTH LINES OF SAID LOTS 16 TO 24, AND NORTH OF THE NORTH LINE OF SAID LOT 25 TO 33, VACATED BY ORDINANCE RECORDED AS DOCUMENT 2133719011, ALL IN BLOCK 1 IN SAMPSON & GREENE'S ADDITION TO CHICAGO, AN ANTE FIRE SUBDIVISION OF THE NORTHWEST 1/4 OF SECTION 20, TOWNSHIP 39 NORTH, RANGE 14 EAST OF THE THIRD PRINCIPAL MERIDIAN, ALL TAKEN AS A TRACT, LYING BELOW A HORIZONTAL PLANE HAVING AN ELEVATION OF +54.98 FEET ABOVE CHICAGO CITY DATUM AND LYING ABOVE A HORIZONTAL PLANE HAVING AN ELEVATION OF +44.96 FEET ABOVE CHICAGO CITY DATUM, AND LYING WITHIN ITS HORIZONTAL BOUNDARY PROJECTED VERTICALLY AND DESCRIBED AS FOLLOWS: COMMENCING AT THE NORTHEAST CORNER OF SAID TRACT; THENCE SOUTH 88°22'51" WEST ALONG THE NORTH LINE OF SAID TRACT 124.28 FEET; THENCE SOUTH 01°37'09" EAST 2.86 FEET TO THE POINT OF BEGINNING; THENCE SOUTH 01°37'09" EAST 28.39 FEET; THENCE SOUTH 88°22'51" WEST 7.39 FEET; THENCE NORTH 01°37'09" WEST 0.40 FEET; THENCE SOUTH 88°22'51" WEST 6.02 FEET; THENCE SOUTH 01°37'09" EAST 0.40 FEET; THENCE SOUTH 88°22'51" WEST 10.61 FEET; THENCE NORTH 01°37'09" WEST 2.70 FEET; THENCE SOUTH 88°22'51" WEST 0.79 FEET; THENCE NORTH 01°37'09" WEST 25.69 FEET; THENCE NORTH 88°22'51" EAST 24.81 FEET TO THE POINT OF BEGINNING, IN COOK COUNTY, ILLINOIS;

ALSO EXCEPT

PARCEL L4-4

LOTS 16 TO 24, TOGETHER WITH THAT PART OF LOTS 25 TO 33, BOTH INCLUSIVE, TOGETHER WITH THAT PART OF THE EAST-WEST 16 FOOT VACATED ALLEY LYING SOUTH OF THE SOUTH LINES OF SAID LOTS 16 TO 24, AND NORTH OF THE NORTH LINE OF SAID LOT 25 TO 33,

UNOFFICIAL COPY

VACATED BY ORDINANCE RECORDED AS DOCUMENT 2133719011, ALL IN BLOCK 1 IN SAMPSON & GREENE'S ADDITION TO CHICAGO, AN ANTE FIRE SUBDIVISION OF THE NORTHWEST 1/4 OF SECTION 20, TOWNSHIP 39 NORTH, RANGE 14 EAST OF THE THIRD PRINCIPAL MERIDIAN, ALL TAKEN AS A TRACT, LYING BELOW A HORIZONTAL PLANE HAVING AN ELEVATION OF +54.98 FEET ABOVE CHICAGO CITY DATUM AND LYING ABOVE A HORIZONTAL PLANE HAVING AN ELEVATION OF +44.96 FEET ABOVE CHICAGO CITY DATUM, AND LYING WITHIN ITS HORIZONTAL BOUNDARY PROJECTED VERTICALLY AND DESCRIBED AS FOLLOWS: COMMENCING AT THE NORTHEAST CORNER OF SAID TRACT; THENCE SOUTH 88°22'51" WEST ALONG THE NORTH LINE OF SAID TRACT 202.42 FEET; THENCE SOUTH 01°37'09" EAST 30.85 FEET TO THE POINT OF BEGINNING; THENCE SOUTH 01°37'09" EAST 9.42 FEET; THENCE NORTH 88°22'51" EAST 7.80 FEET; THENCE SOUTH 01°37'09" EAST 6.07 FEET; THENCE NORTH 88°22'51" EAST 9.61 FEET; THENCE SOUTH 01°37'09" EAST 18.90 FEET; THENCE SOUTH 88°22'51" WEST 36.63 FEET; THENCE NORTH 01°37'09" WEST 34.38 FEET; THENCE NORTH 88°22'51" EAST 19.23 FEET TO THE POINT OF BEGINNING, IN COOK COUNTY, ILLINOIS;

ALSO EXCEPT
PARCEL L5-1

LOTS 16 TO 24, TOGETHER WITH THAT PART OF LOTS 25 TO 33, BOTH INCLUSIVE, TOGETHER WITH THAT PART OF THE EAST-WEST 16 FOOT VACATED ALLEY LYING SOUTH OF THE SOUTH LINES OF SAID LOTS 16 TO 24, AND NORTH OF THE NORTH LINE OF SAID LOT 25 TO 33, VACATED BY ORDINANCE RECORDED AS DOCUMENT 2133719011, ALL IN BLOCK 1 IN SAMPSON & GREENE'S ADDITION TO CHICAGO, AN ANTE FIRE SUBDIVISION OF THE NORTHWEST 1/4 OF SECTION 20, TOWNSHIP 39 NORTH, RANGE 14 EAST OF THE THIRD PRINCIPAL MERIDIAN, ALL TAKEN AS A TRACT, LYING BELOW A HORIZONTAL PLANE HAVING AN ELEVATION OF +65.00 FEET ABOVE CHICAGO CITY DATUM AND LYING ABOVE A HORIZONTAL PLANE HAVING AN ELEVATION OF +54.98 FEET ABOVE CHICAGO CITY DATUM, AND LYING WITHIN ITS HORIZONTAL BOUNDARY PROJECTED VERTICALLY AND DESCRIBED AS FOLLOWS: COMMENCING AT THE NORTHEAST CORNER OF SAID TRACT; THENCE SOUTH 01°37'40" EAST ALONG THE EAST LINE OF SAID TRACT 2.86 FEET; THENCE SOUTH 88°22'51" WEST 7.04 FEET TO THE POINT OF BEGINNING; THENCE SOUTH 01°37'09" EAST 22.39 FEET; THENCE SOUTH 88°22'51" WEST 15.21 FEET; THENCE SOUTH 01°37'09" EAST 5.59 FEET; THENCE SOUTH 88°22'51" WEST 6.93 FEET; THENCE SOUTH 01°37'09" EAST 0.40 FEET; THENCE SOUTH 88°22'51" WEST 12.43 FEET; THENCE NORTH 01°37'09" WEST 4.39 FEET; THENCE SOUTH 88°22'51" WEST 8.31 FEET; THENCE NORTH 01°37'09" WEST 24.00 FEET; THENCE NORTH 88°22'51" EAST 42.88 FEET TO THE POINT OF BEGINNING, IN COOK COUNTY, ILLINOIS;

ALSO EXCEPT
PARCEL L5-2

LOTS 16 TO 24, TOGETHER WITH THAT PART OF LOTS 25 TO 33, BOTH INCLUSIVE, TOGETHER WITH THAT PART OF THE EAST-WEST 16 FOOT VACATED ALLEY LYING SOUTH OF THE SOUTH LINES OF SAID LOTS 16 TO 24, AND NORTH OF THE NORTH LINE OF SAID LOT 25 TO 33, VACATED BY ORDINANCE RECORDED AS DOCUMENT 2133719011, ALL IN BLOCK 1 IN SAMPSON & GREENE'S ADDITION TO CHICAGO, AN ANTE FIRE SUBDIVISION OF THE NORTHWEST 1/4 OF SECTION 20, TOWNSHIP 39 NORTH, RANGE 14 EAST OF THE THIRD PRINCIPAL MERIDIAN, ALL TAKEN AS A TRACT, LYING BELOW A HORIZONTAL PLANE HAVING AN ELEVATION OF +65.00 FEET ABOVE CHICAGO CITY DATUM AND LYING ABOVE A HORIZONTAL PLANE HAVING AN ELEVATION OF +54.98 FEET ABOVE CHICAGO CITY DATUM, AND LYING WITHIN ITS HORIZONTAL BOUNDARY PROJECTED VERTICALLY AND DESCRIBED AS FOLLOWS: COMMENCING AT THE NORTHEAST CORNER OF SAID TRACT; THENCE SOUTH 88°22'51" WEST ALONG THE NORTH LINE OF SAID TRACT 149.09 FEET; THENCE SOUTH 01°37'40" EAST 2.86 FEET TO THE POINT OF BEGINNING; THENCE SOUTH 01°37'09" EAST 25.69 FEET; THENCE

UNOFFICIAL COPY

NORTH 88°22'51" EAST 0.79 FEET; THENCE SOUTH 01°37'09" EAST 2.70 FEET; THENCE SOUTH 88°22'51" WEST 12.52 FEET; THENCE NORTH 01°37'09" WEST 2.25 FEET; THENCE SOUTH 88°22'51" WEST 8.92 FEET; THENCE SOUTH 01°37'09" EAST 1.85 FEET; THENCE SOUTH 88°22'51" WEST 5.70 FEET; THENCE NORTH 01°37'09" WEST 10.46 FEET; THENCE SOUTH 88°22'51" WEST 21.97 FEET; THENCE NORTH 01°37'09" WEST 17.53 FEET; THENCE NORTH 88°22'51" EAST 48.32 FEET TO THE POINT OF BEGINNING, IN COOK COUNTY, ILLINOIS;

ALSO EXCEPT
PARCEL L5-3

LOTS 16 TO 24, TOGETHER WITH THAT PART OF LOTS 25 TO 33, BOTH INCLUSIVE, TOGETHER WITH THAT PART OF THE EAST-WEST 16 FOOT VACATED ALLEY LYING SOUTH OF THE SOUTH LINES OF SAID LOTS 16 TO 24, AND NORTH OF THE NORTH LINE OF SAID LOT 25 TO 33, VACATED BY ORDINANCE RECORDED AS DOCUMENT 2133719011, ALL IN BLOCK 1 IN SAMPSON & GREENE'S ADDITION TO CHICAGO, AN ANTE FIRE SUBDIVISION OF THE NORTHWEST 1/4 OF SECTION 20, TOWNSHIP 39 NORTH, RANGE 14 EAST OF THE THIRD PRINCIPAL MERIDIAN, ALL TAKEN AS A TRACT, LYING BELOW A HORIZONTAL PLANE HAVING AN ELEVATION OF +65.00 FEET ABOVE CHICAGO CITY DATUM AND LYING ABOVE A HORIZONTAL PLANE HAVING AN ELEVATION OF +54.98 FEET ABOVE CHICAGO CITY DATUM, AND LYING WITHIN ITS HORIZONTAL BOUNDARY PROJECTED VERTICALLY AND DESCRIBED AS FOLLOWS: COMMENCING AT THE NORTHEAST CORNER OF SAID TRACT; THENCE SOUTH 01°37'40" EAST ALONG THE EAST LINE OF SAID TRACT 65.24 FEET; THENCE SOUTH 88°22'51" WEST 122.14 FEET TO THE POINT OF BEGINNING; THENCE SOUTH 88°22'51" WEST 24.48 FEET; THENCE NORTH 01°37'09" WEST 28.41 FEET; THENCE NORTH 88°22'51" EAST 7.06 FEET; THENCE SOUTH 01°37'09" EAST 0.40 FEET; THENCE NORTH 88°22'51" EAST 5.95 FEET; THENCE NORTH 01°37'09" WEST 0.40 FEET; THENCE NORTH 88°22'51" EAST 11.47 FEET; THENCE SOUTH 01°37'09" EAST 28.41 FEET TO THE POINT OF BEGINNING, IN COOK COUNTY, ILLINOIS;

ALSO EXCEPT
PARCEL L6-1

LOTS 16 TO 24, TOGETHER WITH THAT PART OF LOTS 25 TO 33, BOTH INCLUSIVE, TOGETHER WITH THAT PART OF THE EAST-WEST 16 FOOT VACATED ALLEY LYING SOUTH OF THE SOUTH LINES OF SAID LOTS 16 TO 24, AND NORTH OF THE NORTH LINE OF SAID LOT 25 TO 33, VACATED BY ORDINANCE RECORDED AS DOCUMENT 2133719011, ALL IN BLOCK 1 IN SAMPSON & GREENE'S ADDITION TO CHICAGO, AN ANTE FIRE SUBDIVISION OF THE NORTHWEST 1/4 OF SECTION 20, TOWNSHIP 39 NORTH, RANGE 14 EAST OF THE THIRD PRINCIPAL MERIDIAN, ALL TAKEN AS A TRACT, LYING BELOW A HORIZONTAL PLANE HAVING AN ELEVATION OF +74.90 FEET ABOVE CHICAGO CITY DATUM AND LYING ABOVE A HORIZONTAL PLANE HAVING AN ELEVATION OF +65.00 FEET ABOVE CHICAGO CITY DATUM, AND LYING WITHIN ITS HORIZONTAL BOUNDARY PROJECTED VERTICALLY AND DESCRIBED AS FOLLOWS: COMMENCING AT THE NORTHEAST CORNER OF SAID TRACT; THENCE SOUTH 88°22'51" WEST ALONG THE NORTH LINE OF SAID TRACT 49.92 FEET; THENCE SOUTH 01°37'40" EAST 2.86 FEET TO THE POINT OF BEGINNING; THENCE SOUTH 01°37'09" EAST 24.00 FEET; THENCE SOUTH 88°22'51" WEST 0.46 FEET; THENCE SOUTH 01°37'09" EAST 4.39 FEET; THENCE SOUTH 88°22'51" WEST 10.90 FEET; THENCE NORTH 01°37'09" WEST 0.40 FEET; THENCE SOUTH 88°22'51" WEST 6.02 FEET; THENCE SOUTH 01°37'09" EAST 0.40 FEET; THENCE SOUTH 88°22'51" WEST 7.44 FEET; THENCE NORTH 01°37'09" WEST 28.39 FEET; THENCE NORTH 88°22'51" EAST 24.82 FEET TO THE POINT OF BEGINNING, IN COOK COUNTY, ILLINOIS;

ALSO EXCEPT
PARCEL L6-2

UNOFFICIAL COPY

LOTS 16 TO 24, TOGETHER WITH THAT PART OF LOTS 25 TO 33, BOTH INCLUSIVE, TOGETHER WITH THAT PART OF THE EAST-WEST 16 FOOT VACATED ALLEY LYING SOUTH OF THE SOUTH LINES OF SAID LOTS 16 TO 24, AND NORTH OF THE NORTH LINE OF SAID LOT 25 TO 33, VACATED BY ORDINANCE RECORDED AS DOCUMENT 2133719011, ALL IN BLOCK 1 IN SAMPSON & GREENE'S ADDITION TO CHICAGO, AN ANTE FIRE SUBDIVISION OF THE NORTHWEST 1/4 OF SECTION 20, TOWNSHIP 39 NORTH, RANGE 14 EAST OF THE THIRD PRINCIPAL MERIDIAN, ALL TAKEN AS A TRACT, LYING BELOW A HORIZONTAL PLANE HAVING AN ELEVATION OF +74.90 FEET ABOVE CHICAGO CITY DATUM AND LYING ABOVE A HORIZONTAL PLANE HAVING AN ELEVATION OF +65.00 FEET ABOVE CHICAGO CITY DATUM, AND LYING WITHIN ITS HORIZONTAL BOUNDARY PROJECTED VERTICALLY AND DESCRIBED AS FOLLOWS: COMMENCING AT THE NORTHEAST CORNER OF SAID TRACT; THENCE SOUTH 88°22'51" WEST ALONG THE NORTH LINE OF SAID TRACT 99.50 FEET; THENCE SOUTH 01°37'40" EAST 2.86 FEET TO THE POINT OF BEGINNING; THENCE SOUTH 01°37'09" EAST 28.39 FEET; THENCE SOUTH 88°22'51" WEST 11.36 FEET; THENCE NORTH 01°37'09" WEST 0.40 FEET; THENCE SOUTH 88°22'51" WEST 6.07 FEET; THENCE SOUTH 01°37'09" EAST 0.40 FEET; THENCE SOUTH 88°22'51" WEST 7.39 FEET; THENCE NORTH 01°37'09" WEST 28.39 FEET; THENCE NORTH 88°22'51" EAST 24.77 FEET TO THE POINT OF BEGINNING, IN COOK COUNTY, ILLINOIS;

ALSO EXCEPT
PARCEL L6-3

LOTS 16 TO 24, TOGETHER WITH THAT PART OF LOTS 25 TO 33, BOTH INCLUSIVE, TOGETHER WITH THAT PART OF THE EAST-WEST 16 FOOT VACATED ALLEY LYING SOUTH OF THE SOUTH LINES OF SAID LOTS 16 TO 24, AND NORTH OF THE NORTH LINE OF SAID LOT 25 TO 33, VACATED BY ORDINANCE RECORDED AS DOCUMENT 2133719011, ALL IN BLOCK 1 IN SAMPSON & GREENE'S ADDITION TO CHICAGO, AN ANTE FIRE SUBDIVISION OF THE NORTHWEST 1/4 OF SECTION 20, TOWNSHIP 39 NORTH, RANGE 14 EAST OF THE THIRD PRINCIPAL MERIDIAN, ALL TAKEN AS A TRACT, LYING BELOW A HORIZONTAL PLANE HAVING AN ELEVATION OF +74.90 FEET ABOVE CHICAGO CITY DATUM AND LYING ABOVE A HORIZONTAL PLANE HAVING AN ELEVATION OF +65.00 FEET ABOVE CHICAGO CITY DATUM, AND LYING WITHIN ITS HORIZONTAL BOUNDARY PROJECTED VERTICALLY AND DESCRIBED AS FOLLOWS: COMMENCING AT THE NORTHEAST CORNER OF SAID TRACT; THENCE SOUTH 88°22'51" WEST ALONG THE NORTH LINE OF SAID TRACT 149.09 FEET; THENCE SOUTH 01°37'40" EAST 2.86 FEET TO THE POINT OF BEGINNING; THENCE SOUTH 01°37'09" EAST 25.69 FEET; THENCE NORTH 88°22'51" EAST 0.79 FEET; THENCE SOUTH 01°37'09" EAST 2.70 FEET; THENCE SOUTH 88°22'51" WEST 12.52 FEET; THENCE NORTH 01°37'09" WEST 2.25 FEET; THENCE SOUTH 88°22'51" WEST 8.92 FEET; THENCE SOUTH 01°37'09" EAST 1.85 FEET; THENCE SOUTH 88°22'51" WEST 5.70 FEET; THENCE NORTH 01°37'09" WEST 10.46 FEET; THENCE SOUTH 88°22'51" WEST 18.87 FEET; THENCE SOUTH 01°37'09" EAST 10.46 FEET; THENCE SOUTH 88°22'51" WEST 27.34 FEET; THENCE NORTH 01°37'09" WEST 27.99 FEET; THENCE NORTH 88°22'51" EAST 72.56 FEET TO THE POINT OF BEGINNING, IN COOK COUNTY, ILLINOIS;

ALSO EXCEPT
PARCEL L6-4

LOTS 16 TO 24, TOGETHER WITH THAT PART OF LOTS 25 TO 33, BOTH INCLUSIVE, TOGETHER WITH THAT PART OF THE EAST-WEST 16 FOOT VACATED ALLEY LYING SOUTH OF THE SOUTH LINES OF SAID LOTS 16 TO 24, AND NORTH OF THE NORTH LINE OF SAID LOT 25 TO 33, VACATED BY ORDINANCE RECORDED AS DOCUMENT 2133719011, ALL IN BLOCK 1 IN SAMPSON & GREENE'S ADDITION TO CHICAGO, AN ANTE FIRE SUBDIVISION OF THE NORTHWEST 1/4 OF SECTION 20, TOWNSHIP 39 NORTH, RANGE 14 EAST OF THE THIRD PRINCIPAL MERIDIAN, ALL TAKEN AS A TRACT, LYING BELOW A HORIZONTAL PLANE HAVING AN ELEVATION OF +74.90 FEET ABOVE CHICAGO CITY DATUM AND LYING ABOVE A HORIZONTAL PLANE HAVING AN

UNOFFICIAL COPY

ELEVATION OF +65.00 FEET ABOVE CHICAGO CITY DATUM, AND LYING WITHIN ITS HORIZONTAL BOUNDARY PROJECTED VERTICALLY AND DESCRIBED AS FOLLOWS: COMMENCING AT THE NORTHEAST CORNER OF SAID TRACT; THENCE SOUTH 01°37'40" EAST ALONG THE EAST LINE OF SAID TRACT 65.24 FEET; THENCE SOUTH 88°22'51" WEST 122.14 FEET TO THE POINT OF BEGINNING; THENCE SOUTH 88°22'51" WEST 24.48 FEET; THENCE NORTH 01°37'09" WEST 28.41 FEET; THENCE NORTH 88°22'51" EAST 7.06 FEET; THENCE SOUTH 01°37'09" EAST 0.40 FEET; THENCE NORTH 88°22'51" EAST 5.95 FEET; THENCE NORTH 01°37'09" WEST 0.40 FEET; THENCE NORTH 88°22'51" EAST 11.47 FEET; THENCE SOUTH 01°37'09" EAST 28.41 FEET TO THE POINT OF BEGINNING, IN COOK COUNTY, ILLINOIS;

ALSO EXCEPT
PARCEL L6-5

LOTS 16 TO 24 TOGETHER WITH THAT PART OF LOTS 25 TO 33, BOTH INCLUSIVE, TOGETHER WITH THAT PART OF THE EAST-WEST 16 FOOT VACATED ALLEY LYING SOUTH OF THE SOUTH LINES OF SAID LOTS 16 TO 24, AND NORTH OF THE NORTH LINE OF SAID LOT 25 TO 33, VACATED BY ORDINANCE RECORDED AS DOCUMENT 2133719011, ALL IN BLOCK 1 IN SAMPSON & GREENE'S ADDITION TO CHICAGO, AN ANTE FIRE SUBDIVISION OF THE NORTHWEST 1/4 OF SECTION 20, TOWNSHIP 39 NORTH, RANGE 14 EAST OF THE THIRD PRINCIPAL MERIDIAN, ALL TAKEN AS A TRACT, LYING BELOW A HORIZONTAL PLANE HAVING AN ELEVATION OF +74.90 FEET ABOVE CHICAGO CITY DATUM AND LYING ABOVE A HORIZONTAL PLANE HAVING AN ELEVATION OF +65.00 FEET ABOVE CHICAGO CITY DATUM, AND LYING WITHIN ITS HORIZONTAL BOUNDARY PROJECTED VERTICALLY AND DESCRIBED AS FOLLOWS: COMMENCING AT THE NORTHEAST CORNER OF SAID TRACT; THENCE SOUTH 01°37'40" EAST ALONG THE EAST LINE OF SAID TRACT 65.24 FEET; THENCE SOUTH 88°22'51" WEST 77.84 FEET TO THE POINT OF BEGINNING; THENCE SOUTH 88°22'51" WEST 19.24 FEET; THENCE NORTH 01°37'09" WEST 28.41 FEET; THENCE NORTH 88°22'51" EAST 6.95 FEET; THENCE SOUTH 01°37'09" EAST 0.40 FEET; THENCE NORTH 88°22'51" EAST 5.59 FEET; THENCE NORTH 01°37'09" WEST 0.40 FEET; THENCE NORTH 88°22'51" EAST 6.69 FEET; THENCE SOUTH 01°37'09" EAST 28.41 FEET TO THE POINT OF BEGINNING, IN COOK COUNTY, ILLINOIS;

ALSO EXCEPT
PARCEL L6-6

LOTS 16 TO 24, TOGETHER WITH THAT PART OF LOTS 25 TO 33, BOTH INCLUSIVE, TOGETHER WITH THAT PART OF THE EAST-WEST 16 FOOT VACATED ALLEY LYING SOUTH OF THE SOUTH LINES OF SAID LOTS 16 TO 24, AND NORTH OF THE NORTH LINE OF SAID LOT 25 TO 33, VACATED BY ORDINANCE RECORDED AS DOCUMENT 2133719011, ALL IN BLOCK 1 IN SAMPSON & GREENE'S ADDITION TO CHICAGO, AN ANTE FIRE SUBDIVISION OF THE NORTHWEST 1/4 OF SECTION 20, TOWNSHIP 39 NORTH, RANGE 14 EAST OF THE THIRD PRINCIPAL MERIDIAN, ALL TAKEN AS A TRACT, LYING BELOW A HORIZONTAL PLANE HAVING AN ELEVATION OF +74.90 FEET ABOVE CHICAGO CITY DATUM AND LYING ABOVE A HORIZONTAL PLANE HAVING AN ELEVATION OF +65.00 FEET ABOVE CHICAGO CITY DATUM, AND LYING WITHIN ITS HORIZONTAL BOUNDARY PROJECTED VERTICALLY AND DESCRIBED AS FOLLOWS: COMMENCING AT THE NORTHEAST CORNER OF SAID TRACT; THENCE SOUTH 01°37'40" EAST ALONG THE EAST LINE OF SAID TRACT 65.24 FEET; THENCE SOUTH 88°22'51" WEST 7.05 FEET TO THE POINT OF BEGINNING; THENCE SOUTH 88°22'51" WEST 46.33 FEET; THENCE NORTH 01°37'09" WEST 18.50 FEET; THENCE NORTH 88°22'51" EAST 25.56 FEET; THENCE NORTH 01°37'09" WEST 9.51 FEET; THENCE NORTH 88°22'51" EAST 5.57 FEET; THENCE NORTH 01°37'09" WEST 11.97 FEET; THENCE NORTH 88°22'51" EAST 13.65 FEET; THENCE SOUTH 01°37'09" EAST 11.30 FEET; THENCE NORTH 88°22'51" EAST 1.56 FEET; THENCE SOUTH 01°37'09" EAST 28.68 FEET TO THE POINT OF BEGINNING), IN COOK COUNTY, ILLINOIS.

UNOFFICIAL COPY

For informational purposes only:

Commonly known as 1257 West Roosevelt Road, Chicago, IL 60608;

PIN No. 17-20-103-001-0000

17-20-103-002-0000

17-20-103-003-0000

17-20-103-004-0000

17-20-103-005-0000

17-20-103-006-0000

17-20-103-007-0000

17-20-103-008-0000

17-20-103-063-0000

TRACT 4:

LIHTC PARCEL

LOT 142 IN ROOSEVELT SQUARE SUBDIVISION PHASE TWO, PLAT TWO BEING A SUBDIVISION OF PART OF THE EAST HALF OF THE NORTHWEST QUARTER OF SECTION 20, TOWNSHIP 39 NORTH, RANGE 14 EAST OF THE THIRD PRINCIPAL MERIDIAN, ACCORDING TO A PLAT THEREOF RECORDED JULY 20, 2007, AS DOCUMENT NO. 0720115116, EXCEPT THEREFROM THE FOLLOWING DESCRIBED PARCELS:

PARCEL L2-1

THAT PART OF LOT 142 IN ROOSEVELT SQUARE SUBDIVISION PHASE TWO, PLAT TWO, BEING A SUBDIVISION OF PART OF THE EAST HALF OF THE NORTHWEST QUARTER OF SECTION 20, TOWNSHIP 39 NORTH, RANGE 14 EAST OF THE THIRD PRINCIPAL MERIDIAN, ACCORDING TO A PLAT THEREOF RECORDED JULY 20, 2007, AS DOCUMENT NO. 0720115116, LYING BELOW A HORIZONTAL PLANE HAVING AN ELEVATION OF +34.82 FEET ABOVE CHICAGO CITY DATUM AND LYING ABOVE A HORIZONTAL PLANE HAVING AN ELEVATION OF +24.80 FEET ABOVE CHICAGO CITY DATUM, AND LYING WITHIN ITS HORIZONTAL BOUNDARY PROJECTED VERTICALLY AND DESCRIBED AS FOLLOWS: COMMENCING AT THE NORTHEAST CORNER OF SAID TRACT; THENCE SOUTH $01^{\circ}35'55''$ EAST ALONG THE EAST LINE OF SAID TRACT 2.86 FEET; THENCE SOUTH $88^{\circ}22'51''$ WEST 2.97 FEET TO THE POINT OF BEGINNING; THENCE SOUTH $01^{\circ}37'09''$ EAST 22.39 FEET; THENCE SOUTH $88^{\circ}22'51''$ WEST 15.21 FEET; THENCE SOUTH $01^{\circ}37'09''$ EAST 5.59 FEET; THENCE SOUTH $88^{\circ}22'51''$ WEST 6.93 FEET; THENCE SOUTH $01^{\circ}37'09''$ EAST 0.40 FEET; THENCE SOUTH $88^{\circ}22'51''$ WEST 12.43 FEET; THENCE NORTH $01^{\circ}37'09''$ WEST 4.39 FEET; THENCE SOUTH $88^{\circ}22'51''$ WEST 8.31 FEET; THENCE NORTH $01^{\circ}37'09''$ WEST 24.00 FEET; THENCE NORTH $88^{\circ}22'51''$ EAST 42.88 FEET TO THE POINT OF BEGINNING, IN COOK COUNTY, ILLINOIS;

ALSO EXCEPT

PARCEL L2-2

THAT PART OF LOT 142 IN ROOSEVELT SQUARE SUBDIVISION PHASE TWO, PLAT TWO, BEING A SUBDIVISION OF PART OF THE EAST HALF OF THE NORTHWEST QUARTER OF SECTION 20, TOWNSHIP 39 NORTH, RANGE 14 EAST OF THE THIRD PRINCIPAL MERIDIAN, ACCORDING TO A PLAT THEREOF RECORDED JULY 20, 2007, AS DOCUMENT NO. 0720115116, LYING BELOW A

UNOFFICIAL COPY

HORIZONTAL PLANE HAVING AN ELEVATION OF +34.82 FEET ABOVE CHICAGO CITY DATUM AND LYING ABOVE A HORIZONTAL PLANE HAVING AN ELEVATION OF +24.80 FEET ABOVE CHICAGO CITY DATUM, AND LYING WITHIN ITS HORIZONTAL BOUNDARY PROJECTED VERTICALLY AND DESCRIBED AS FOLLOWS: COMMENCING AT THE NORTHEAST CORNER OF SAID TRACT; THENCE SOUTH 88°22'51" WEST ALONG THE NORTH LINE OF SAID TRACT 95.44 FEET; THENCE SOUTH 01°37'09" EAST 2.86 FEET TO THE POINT OF BEGINNING; THENCE SOUTH 01°37'09" EAST 28.39 FEET; THENCE SOUTH 88°22'51" WEST 11.36 FEET; THENCE NORTH 01°37'09" WEST 0.40 FEET; THENCE SOUTH 88°22'51" WEST 6.02 FEET; THENCE SOUTH 01°37'09" EAST 0.40 FEET; THENCE SOUTH 88°22'51" WEST 14.78 FEET; THENCE NORTH 01°37'09" WEST 0.40 FEET; THENCE SOUTH 88°22'51" WEST 6.02 FEET; THENCE SOUTH 01°37'09" EAST 0.40 FEET; THENCE SOUTH 88°22'51" WEST 10.61 FEET; THENCE NORTH 01°37'09" WEST 2.70 FEET; THENCE SOUTH 88°22'51" WEST 0.79 FEET; THENCE NORTH 01°37'09" WEST 25.69 FEET; THENCE NORTH 88°22'51" EAST 49.58 FEET TO THE POINT OF BEGINNING, IN COOK COUNTY, ILLINOIS;

ALSO EXCEPT
PARCEL L2-3

THAT PART OF LOT 142 IN ROOSEVELT SQUARE SUBDIVISION PHASE TWO, PLAT TWO, BEING A SUBDIVISION OF PART OF THE EAST HALF OF THE NORTHWEST QUARTER OF SECTION 20, TOWNSHIP 39 NORTH, RANGE 14 EAST OF THE THIRD PRINCIPAL MERIDIAN, ACCORDING TO A PLAT THEREOF RECORDED JULY 20, 2007, AS DOCUMENT NO. 0720115116, LYING BELOW A HORIZONTAL PLANE HAVING AN ELEVATION OF +34.82 FEET ABOVE CHICAGO CITY DATUM AND LYING ABOVE A HORIZONTAL PLANE HAVING AN ELEVATION OF +24.80 FEET ABOVE CHICAGO CITY DATUM, AND LYING WITHIN ITS HORIZONTAL BOUNDARY PROJECTED VERTICALLY AND DESCRIBED AS FOLLOWS: COMMENCING AT THE NORTHEAST CORNER OF SAID TRACT; THENCE SOUTH 01°35'55" EAST ALONG THE EAST LINE OF SAID TRACT 65.24 FEET; THENCE SOUTH 88°22'51" WEST 118.05 FEET TO THE POINT OF BEGINNING; THENCE SOUTH 88°22'51" WEST 24.48 FEET; THENCE NORTH 01°37'09" WEST 28.41 FEET; THENCE NORTH 88°22'51" EAST 7.06 FEET; THENCE SOUTH 01°37'09" EAST 0.40 FEET; THENCE NORTH 88°22'51" EAST 5.95 FEET; THENCE NORTH 01°37'09" WEST 0.40 FEET; THENCE NORTH 88°22'51" EAST 11.47 FEET; THENCE SOUTH 01°37'09" EAST 28.41 FEET TO THE POINT OF BEGINNING, IN COOK COUNTY, ILLINOIS;

ALSO EXCEPT
PARCEL L2-4

THAT PART OF LOT 142 IN ROOSEVELT SQUARE SUBDIVISION PHASE TWO, PLAT TWO, BEING A SUBDIVISION OF PART OF THE EAST HALF OF THE NORTHWEST QUARTER OF SECTION 20, TOWNSHIP 39 NORTH, RANGE 14 EAST OF THE THIRD PRINCIPAL MERIDIAN, ACCORDING TO A PLAT THEREOF RECORDED JULY 20, 2007, AS DOCUMENT NO. 0720115116, LYING BELOW A HORIZONTAL PLANE HAVING AN ELEVATION OF +34.82 FEET ABOVE CHICAGO CITY DATUM AND LYING ABOVE A HORIZONTAL PLANE HAVING AN ELEVATION OF +24.80 FEET ABOVE CHICAGO CITY DATUM, AND LYING WITHIN ITS HORIZONTAL BOUNDARY PROJECTED VERTICALLY AND DESCRIBED AS FOLLOWS: COMMENCING AT THE NORTHEAST CORNER OF SAID TRACT; THENCE SOUTH 01°35'55" EAST ALONG THE EAST LINE OF SAID TRACT 65.24 FEET; THENCE SOUTH 88°22'51" WEST 73.75 FEET TO THE POINT OF BEGINNING; THENCE SOUTH 88°22'51" WEST 19.24 FEET; THENCE NORTH 01°37'09" WEST 28.41 FEET; THENCE NORTH 88°22'51" EAST 6.95 FEET; THENCE SOUTH 01°37'09" EAST 0.40 FEET; THENCE NORTH 88°22'51" EAST 5.59 FEET; THENCE NORTH 01°37'09" WEST 0.40 FEET; THENCE NORTH 88°22'51" EAST 6.69 FEET; THENCE SOUTH 01°37'09" EAST 28.41 FEET TO THE POINT OF BEGINNING, IN COOK COUNTY, ILLINOIS;

UNOFFICIAL COPY

ALSO EXCEPT

PARCEL L3-1

THAT PART OF LOT 142 IN ROOSEVELT SQUARE SUBDIVISION PHASE TWO, PLAT TWO, BEING A SUBDIVISION OF PART OF THE EAST HALF OF THE NORTHWEST QUARTER OF SECTION 20, TOWNSHIP 39 NORTH, RANGE 14 EAST OF THE THIRD PRINCIPAL MERIDIAN, ACCORDING TO A PLAT THEREOF RECORDED JULY 20, 2007, AS DOCUMENT NO. 0720115116, LYING BELOW A HORIZONTAL PLANE HAVING AN ELEVATION OF +44.86 FEET ABOVE CHICAGO CITY DATUM AND LYING ABOVE A HORIZONTAL PLANE HAVING AN ELEVATION OF +34.82 FEET ABOVE CHICAGO CITY DATUM, AND LYING WITHIN ITS HORIZONTAL BOUNDARY PROJECTED VERTICALLY AND DESCRIBED AS FOLLOWS: COMMENCING AT THE NORTHEAST CORNER OF SAID TRACT; THENCE SOUTH 01°35'55" EAST ALONG THE EAST LINE OF SAID TRACT 2.86 FEET; THENCE SOUTH 88°22'51" WEST 70.68 FEET TO THE POINT OF BEGINNING; THENCE SOUTH 01°37'09" EAST 28.39 FEET; THENCE SOUTH 88°22'51" WEST 7.35 FEET; THENCE NORTH 01°37'09" WEST 0.40 FEET; THENCE SOUTH 88°22'51" WEST 6.02 FEET; THENCE SOUTH 01°37'09" EAST 0.40 FEET; THENCE SOUTH 88°22'51" WEST 11.40 FEET; THENCE NORTH 01°37'09" WEST 28.39 FEET; THENCE NORTH 88°22'51" EAST 24.77 FEET TO THE POINT OF BEGINNING, IN COOK COUNTY, ILLINOIS;

ALSO EXCEPT

PARCEL L3-2

THAT PART OF LOT 142 IN ROOSEVELT SQUARE SUBDIVISION PHASE TWO, PLAT TWO, BEING A SUBDIVISION OF PART OF THE EAST HALF OF THE NORTHWEST QUARTER OF SECTION 20, TOWNSHIP 39 NORTH, RANGE 14 EAST OF THE THIRD PRINCIPAL MERIDIAN, ACCORDING TO A PLAT THEREOF RECORDED JULY 20, 2007, AS DOCUMENT NO. 0720115116, LYING BELOW A HORIZONTAL PLANE HAVING AN ELEVATION OF +44.86 FEET ABOVE CHICAGO CITY DATUM AND LYING ABOVE A HORIZONTAL PLANE HAVING AN ELEVATION OF +34.82 FEET ABOVE CHICAGO CITY DATUM, AND LYING WITHIN ITS HORIZONTAL BOUNDARY PROJECTED VERTICALLY AND DESCRIBED AS FOLLOWS: COMMENCING AT THE NORTHEAST CORNER OF SAID TRACT; THENCE SOUTH 01°35'55" EAST ALONG THE EAST LINE OF SAID TRACT 65.24 FEET; THENCE SOUTH 88°22'51" WEST 92.98 FEET TO THE POINT OF BEGINNING; THENCE SOUTH 88°22'51" WEST 25.06 FEET; THENCE NORTH 01°37'09" WEST 28.41 FEET; THENCE NORTH 88°22'51" EAST 11.20 FEET; THENCE SOUTH 01°37'09" EAST 0.40 FEET; THENCE NORTH 88°22'51" EAST 6.18 FEET; THENCE NORTH 01°37'09" WEST 0.40 FEET; THENCE NORTH 88°22'51" EAST 7.68 FEET; THENCE SOUTH 01°37'09" EAST 28.41 FEET TO THE POINT OF BEGINNING, IN COOK COUNTY, ILLINOIS;

ALSO EXCEPT

PARCEL L4-1

THAT PART OF LOT 142 IN ROOSEVELT SQUARE SUBDIVISION PHASE TWO, PLAT TWO, BEING A SUBDIVISION OF PART OF THE EAST HALF OF THE NORTHWEST QUARTER OF SECTION 20, TOWNSHIP 39 NORTH, RANGE 14 EAST OF THE THIRD PRINCIPAL MERIDIAN, ACCORDING TO A PLAT THEREOF RECORDED JULY 20, 2007, AS DOCUMENT NO. 0720115116, LYING BELOW A HORIZONTAL PLANE HAVING AN ELEVATION OF +54.88 FEET ABOVE CHICAGO CITY DATUM AND LYING ABOVE A HORIZONTAL PLANE HAVING AN ELEVATION OF +44.86 FEET ABOVE CHICAGO CITY DATUM, AND LYING WITHIN ITS HORIZONTAL BOUNDARY PROJECTED VERTICALLY AND DESCRIBED AS FOLLOWS: COMMENCING AT THE NORTHEAST CORNER OF SAID TRACT; THENCE SOUTH 01°35'55" EAST ALONG THE EAST LINE OF SAID TRACT 2.86 FEET; THENCE SOUTH 88°22'51" WEST 2.97 FEET TO THE POINT OF BEGINNING; THENCE SOUTH 01°37'09" EAST 22.39 FEET; THENCE SOUTH 88°22'51" WEST 15.21 FEET; THENCE SOUTH

UNOFFICIAL COPY

01°37'09" EAST 5.59 FEET; THENCE SOUTH 88°22'51" WEST 6.93 FEET; THENCE SOUTH 01°37'09" EAST 0.40 FEET; THENCE SOUTH 88°22'51" WEST 12.43 FEET; THENCE NORTH 01°37'09" WEST 4.39 FEET; THENCE SOUTH 88°22'51" WEST 8.31 FEET; THENCE NORTH 01°37'09" WEST 24.00 FEET; THENCE NORTH 88°22'51" EAST 42.88 FEET TO THE POINT OF BEGINNING, IN COOK COUNTY, ILLINOIS;

ALSO EXCEPT
PARCEL L4-2

THAT PART OF LOT 142 IN ROOSEVELT SQUARE SUBDIVISION PHASE TWO, PLAT TWO, BEING A SUBDIVISION OF PART OF THE EAST HALF OF THE NORTHWEST QUARTER OF SECTION 20, TOWNSHIP 39 NORTH, RANGE 14 EAST OF THE THIRD PRINCIPAL MERIDIAN, ACCORDING TO A PLAT THEREOF RECORDED JULY 20, 2007, AS DOCUMENT NO. 0720115116, LYING BELOW A HORIZONTAL PLANE HAVING AN ELEVATION OF +54.88 FEET ABOVE CHICAGO CITY DATUM AND LYING ABOVE A HORIZONTAL PLANE HAVING AN ELEVATION OF +44.86 FEET ABOVE CHICAGO CITY DATUM, AND LYING WITHIN ITS HORIZONTAL BOUNDARY PROJECTED VERTICALLY AND DESCRIBED AS FOLLOWS: COMMENCING AT THE NORTHEAST CORNER OF SAID TRACT; THENCE SOUTH 88°22'51" WEST ALONG THE NORTH LINE OF SAID TRACT 70.68 FEET; THENCE SOUTH 01°37'09" EAST 2.86 FEET TO THE POINT OF BEGINNING; THENCE SOUTH 01°37'09" EAST 28.39 FEET; THENCE SOUTH 88°22'51" WEST 7.35 FEET; THENCE NORTH 01°37'09" WEST 0.40 FEET; THENCE SOUTH 88°22'51" WEST 6.02 FEET; THENCE SOUTH 01°37'09" EAST 0.40 FEET; THENCE SOUTH 88°22'51" WEST 11.40 FEET; THENCE NORTH 01°37'09" WEST 28.39 FEET; THENCE NORTH 88°22'51" EAST 24.77 FEET TO THE POINT OF BEGINNING, IN COOK COUNTY, ILLINOIS;

ALSO EXCEPT
PARCEL L4-3

THAT PART OF LOT 142 IN ROOSEVELT SQUARE SUBDIVISION PHASE TWO, PLAT TWO, BEING A SUBDIVISION OF PART OF THE EAST HALF OF THE NORTHWEST QUARTER OF SECTION 20, TOWNSHIP 39 NORTH, RANGE 14 EAST OF THE THIRD PRINCIPAL MERIDIAN, ACCORDING TO A PLAT THEREOF RECORDED JULY 20, 2007, AS DOCUMENT NO. 0720115116, LYING BELOW A HORIZONTAL PLANE HAVING AN ELEVATION OF +54.88 FEET ABOVE CHICAGO CITY DATUM AND LYING ABOVE A HORIZONTAL PLANE HAVING AN ELEVATION OF +44.86 FEET ABOVE CHICAGO CITY DATUM, AND LYING WITHIN ITS HORIZONTAL BOUNDARY PROJECTED VERTICALLY AND DESCRIBED AS FOLLOWS: COMMENCING AT THE NORTHEAST CORNER OF SAID TRACT; THENCE SOUTH 88°22'51" WEST ALONG THE NORTH LINE OF SAID TRACT 120.22 FEET; THENCE SOUTH 01°37'09" EAST 2.86 FEET TO THE POINT OF BEGINNING; THENCE SOUTH 01°37'09" EAST 28.39 FEET; THENCE SOUTH 88°22'51" WEST 7.39 FEET; THENCE NORTH 01°37'09" WEST 0.40 FEET; THENCE SOUTH 88°22'51" WEST 6.02 FEET; THENCE SOUTH 01°37'09" EAST 0.40 FEET; THENCE SOUTH 88°22'51" WEST 10.61 FEET; THENCE NORTH 01°37'09" WEST 2.70 FEET; THENCE SOUTH 88°22'51" WEST 0.79 FEET; THENCE NORTH 01°37'09" WEST 25.69 FEET; THENCE NORTH 88°22'51" EAST 24.81 FEET TO THE POINT OF BEGINNING, IN COOK COUNTY, ILLINOIS;

ALSO EXCEPT
PARCEL L4-4

THAT PART OF LOT 142 IN ROOSEVELT SQUARE SUBDIVISION PHASE TWO, PLAT TWO, BEING A SUBDIVISION OF PART OF THE EAST HALF OF THE NORTHWEST QUARTER OF SECTION 20, TOWNSHIP 39 NORTH, RANGE 14 EAST OF THE THIRD PRINCIPAL MERIDIAN, ACCORDING TO A PLAT THEREOF RECORDED JULY 20, 2007, AS DOCUMENT NO. 0720115116, LYING BELOW A HORIZONTAL PLANE HAVING AN ELEVATION OF +54.88 FEET ABOVE CHICAGO CITY DATUM

UNOFFICIAL COPY

AND LYING ABOVE A HORIZONTAL PLANE HAVING AN ELEVATION OF +44.86 FEET ABOVE CHICAGO CITY DATUM, AND LYING WITHIN ITS HORIZONTAL BOUNDARY PROJECTED VERTICALLY AND DESCRIBED AS FOLLOWS: COMMENCING AT THE NORTHEAST CORNER OF SAID TRACT; THENCE SOUTH 88°22'51" WEST ALONG THE NORTH LINE OF SAID TRACT 198.36 FEET; THENCE SOUTH 01°37'09" EAST 30.85 FEET TO THE POINT OF BEGINNING; THENCE SOUTH 01°37'09" EAST 9.42 FEET; THENCE NORTH 88°22'51" EAST 7.80 FEET; THENCE SOUTH 01°37'09" EAST 6.07 FEET; THENCE NORTH 88°22'51" EAST 9.61 FEET; THENCE SOUTH 01°37'09" EAST 18.90 FEET; THENCE SOUTH 88°22'51" WEST 36.63 FEET; THENCE NORTH 01°37'09" WEST 34.38 FEET; THENCE NORTH 88°22'51" EAST 19.23 FEET TO THE POINT OF BEGINNING, IN COOK COUNTY, ILLINOIS;

ALSO EXCEPT
PARCEL L5-1

THAT PART OF LOT 142 IN ROOSEVELT SQUARE SUBDIVISION PHASE TWO, PLAT TWO, BEING A SUBDIVISION OF PART OF THE EAST HALF OF THE NORTHWEST QUARTER OF SECTION 20, TOWNSHIP 39 NORTH, RANGE 14 EAST OF THE THIRD PRINCIPAL MERIDIAN, ACCORDING TO A PLAT THEREOF RECORDED JULY 20, 2007, AS DOCUMENT NO. 0720115116, LYING BELOW A HORIZONTAL PLANE HAVING AN ELEVATION OF +64.90 FEET ABOVE CHICAGO CITY DATUM AND LYING ABOVE A HORIZONTAL PLANE HAVING AN ELEVATION OF +54.88 FEET ABOVE CHICAGO CITY DATUM, AND LYING WITHIN ITS HORIZONTAL BOUNDARY PROJECTED VERTICALLY AND DESCRIBED AS FOLLOWS: COMMENCING AT THE NORTHEAST CORNER OF SAID TRACT; THENCE SOUTH 01°35'55" EAST ALONG THE EAST LINE OF SAID TRACT 2.86 FEET; THENCE SOUTH 88°22'51" WEST 2.97 FEET TO THE POINT OF BEGINNING; THENCE SOUTH 01°37'09" EAST 22.39 FEET; THENCE SOUTH 88°22'51" WEST 15.21 FEET; THENCE SOUTH 01°37'09" EAST 5.59 FEET; THENCE SOUTH 88°22'51" WEST 6.93 FEET; THENCE SOUTH 01°37'09" EAST 0.40 FEET; THENCE SOUTH 88°22'51" WEST 12.43 FEET; THENCE NORTH 01°37'09" WEST 4.39 FEET; THENCE SOUTH 88°22'51" WEST 8.31 FEET; THENCE NORTH 01°37'09" WEST 24.00 FEET; THENCE NORTH 88°22'51" EAST 42.88 FEET TO THE POINT OF BEGINNING, IN COOK COUNTY, ILLINOIS;

ALSO EXCEPT
PARCEL L5-2

THAT PART OF LOT 142 IN ROOSEVELT SQUARE SUBDIVISION PHASE TWO, PLAT TWO, BEING A SUBDIVISION OF PART OF THE EAST HALF OF THE NORTHWEST QUARTER OF SECTION 20, TOWNSHIP 39 NORTH, RANGE 14 EAST OF THE THIRD PRINCIPAL MERIDIAN, ACCORDING TO A PLAT THEREOF RECORDED JULY 20, 2007, AS DOCUMENT NO. 0720115116, LYING BELOW A HORIZONTAL PLANE HAVING AN ELEVATION OF +64.90 FEET ABOVE CHICAGO CITY DATUM AND LYING ABOVE A HORIZONTAL PLANE HAVING AN ELEVATION OF +54.88 FEET ABOVE CHICAGO CITY DATUM, AND LYING WITHIN ITS HORIZONTAL BOUNDARY PROJECTED VERTICALLY AND DESCRIBED AS FOLLOWS: COMMENCING AT THE NORTHEAST CORNER OF SAID TRACT; THENCE SOUTH 88°22'51" WEST ALONG THE NORTH LINE OF SAID TRACT 145.03 FEET; THENCE SOUTH 01°37'40" EAST 2.86 FEET TO THE POINT OF BEGINNING; THENCE SOUTH 01°37'09" EAST 25.69 FEET; THENCE NORTH 88°22'51" EAST 0.79 FEET; THENCE SOUTH 01°37'09" EAST 2.70 FEET; THENCE SOUTH 88°22'51" WEST 12.52 FEET; THENCE NORTH 01°37'09" WEST 2.25 FEET; THENCE SOUTH 88°22'51" WEST 8.92 FEET; THENCE SOUTH 01°37'09" EAST 1.85 FEET; THENCE SOUTH 88°22'51" WEST 5.70 FEET; THENCE NORTH 01°37'09" WEST 10.46 FEET; THENCE SOUTH 88°22'51" WEST 21.97 FEET; THENCE NORTH 01°37'09" WEST 17.53 FEET; THENCE NORTH 88°22'51" EAST 48.32 FEET TO THE POINT OF BEGINNING, IN COOK COUNTY, ILLINOIS;

UNOFFICIAL COPY

ALSO EXCEPT

PARCEL L5-3

THAT PART OF LOT 142 IN ROOSEVELT SQUARE SUBDIVISION PHASE TWO, PLAT TWO, BEING A SUBDIVISION OF PART OF THE EAST HALF OF THE NORTHWEST QUARTER OF SECTION 20, TOWNSHIP 39 NORTH, RANGE 14 EAST OF THE THIRD PRINCIPAL MERIDIAN, ACCORDING TO A PLAT THEREOF RECORDED JULY 20, 2007, AS DOCUMENT NO. 0720115116, LYING BELOW A HORIZONTAL PLANE HAVING AN ELEVATION OF +64.90 FEET ABOVE CHICAGO CITY DATUM AND LYING ABOVE A HORIZONTAL PLANE HAVING AN ELEVATION OF +54.88 FEET ABOVE CHICAGO CITY DATUM, AND LYING WITHIN ITS HORIZONTAL BOUNDARY PROJECTED VERTICALLY AND DESCRIBED AS FOLLOWS: COMMENCING AT THE NORTHEAST CORNER OF SAID TRACT; THENCE SOUTH 01°35'55" EAST ALONG THE EAST LINE OF SAID TRACT 65.24 FEET; THENCE SOUTH 88°22'51" WEST 118.05 FEET TO THE POINT OF BEGINNING; THENCE SOUTH 88°22'51" WEST 24.48 FEET; THENCE NORTH 01°37'09" WEST 28.41 FEET; THENCE NORTH 88°22'51" EAST 7.06 FEET; THENCE SOUTH 01°37'09" EAST 0.40 FEET; THENCE NORTH 88°22'51" EAST 5.95 FEET; THENCE NORTH 01°37'09" WEST 0.40 FEET; THENCE NORTH 88°22'51" EAST 11.47 FEET; THENCE SOUTH 01°37'09" EAST 28.41 FEET TO THE POINT OF BEGINNING, IN COOK COUNTY, ILLINOIS;

ALSO EXCEPT

PARCEL L6-1

THAT PART OF LOT 142 IN ROOSEVELT SQUARE SUBDIVISION PHASE TWO, PLAT TWO, BEING A SUBDIVISION OF PART OF THE EAST HALF OF THE NORTHWEST QUARTER OF SECTION 20, TOWNSHIP 39 NORTH, RANGE 14 EAST OF THE THIRD PRINCIPAL MERIDIAN, ACCORDING TO A PLAT THEREOF RECORDED JULY 20, 2007, AS DOCUMENT NO. 0720115116, LYING BELOW A HORIZONTAL PLANE HAVING AN ELEVATION OF +74.80 FEET ABOVE CHICAGO CITY DATUM AND LYING ABOVE A HORIZONTAL PLANE HAVING AN ELEVATION OF +64.90 FEET ABOVE CHICAGO CITY DATUM, AND LYING WITHIN ITS HORIZONTAL BOUNDARY PROJECTED VERTICALLY AND DESCRIBED AS FOLLOWS: COMMENCING AT THE NORTHEAST CORNER OF SAID TRACT; THENCE SOUTH 88°22'51" WEST ALONG THE NORTH LINE OF SAID TRACT 45.86 FEET; THENCE SOUTH 01°37'40" EAST 2.86 FEET TO THE POINT OF BEGINNING; THENCE SOUTH 01°37'09" EAST 24.00 FEET; THENCE SOUTH 88°22'51" WEST 0.16 FEET; THENCE SOUTH 01°37'09" EAST 4.39 FEET; THENCE SOUTH 88°22'51" WEST 10.97 FEET; THENCE NORTH 01°37'09" WEST 0.40 FEET; THENCE SOUTH 88°22'51" WEST 6.02 FEET; THENCE SOUTH 01°37'09" EAST 0.40 FEET; THENCE SOUTH 88°22'51" WEST 7.44 FEET; THENCE NORTH 01°37'09" WEST 28.39 FEET; THENCE NORTH 88°22'51" EAST 24.82 FEET TO THE POINT OF BEGINNING, IN COOK COUNTY, ILLINOIS;

ALSO EXCEPT

PARCEL L6-2

THAT PART OF LOT 142 IN ROOSEVELT SQUARE SUBDIVISION PHASE TWO, PLAT TWO, BEING A SUBDIVISION OF PART OF THE EAST HALF OF THE NORTHWEST QUARTER OF SECTION 20, TOWNSHIP 39 NORTH, RANGE 14 EAST OF THE THIRD PRINCIPAL MERIDIAN, ACCORDING TO A PLAT THEREOF RECORDED JULY 20, 2007, AS DOCUMENT NO. 0720115116, LYING BELOW A HORIZONTAL PLANE HAVING AN ELEVATION OF +74.80 FEET ABOVE CHICAGO CITY DATUM AND LYING ABOVE A HORIZONTAL PLANE HAVING AN ELEVATION OF +64.90 FEET ABOVE CHICAGO CITY DATUM, AND LYING WITHIN ITS HORIZONTAL BOUNDARY PROJECTED VERTICALLY AND DESCRIBED AS FOLLOWS: COMMENCING AT THE NORTHEAST CORNER OF SAID TRACT; THENCE SOUTH 88°22'51" WEST ALONG THE NORTH LINE OF SAID TRACT 95.44 FEET; THENCE SOUTH 01°37'40" EAST 2.86 FEET TO THE POINT OF BEGINNING; THENCE

UNOFFICIAL COPY

SOUTH 01°37'09" EAST 28.39 FEET; THENCE SOUTH 88°22'51" WEST 11.36 FEET; THENCE NORTH 01°37'09" WEST 0.40 FEET; THENCE SOUTH 88°22'51" WEST 6.02 FEET; THENCE SOUTH 01°37'09" EAST 0.40 FEET; THENCE SOUTH 88°22'51" WEST 7.39 FEET; THENCE NORTH 01°37'09" WEST 28.39 FEET; THENCE NORTH 88°22'51" EAST 24.77 FEET TO THE POINT OF BEGINNING, IN COOK COUNTY, ILLINOIS;

ALSO EXCEPT

PARCEL L6-3

THAT PART OF LOT 142 IN ROOSEVELT SQUARE SUBDIVISION PHASE TWO, PLAT TWO, BEING A SUBDIVISION OF PART OF THE EAST HALF OF THE NORTHWEST QUARTER OF SECTION 20, TOWNSHIP 39 NORTH, RANGE 14 EAST OF THE THIRD PRINCIPAL MERIDIAN, ACCORDING TO A PLAT THEREOF RECORDED JULY 20, 2007, AS DOCUMENT NO. 0720115116, LYING BELOW A HORIZONTAL PLANE HAVING AN ELEVATION OF +74.80 FEET ABOVE CHICAGO CITY DATUM AND LYING ABOVE A HORIZONTAL PLANE HAVING AN ELEVATION OF +64.90 FEET ABOVE CHICAGO CITY DATUM, AND LYING WITHIN ITS HORIZONTAL BOUNDARY PROJECTED VERTICALLY AND DESCRIBED AS FOLLOWS: COMMENCING AT THE NORTHEAST CORNER OF SAID TRACT; THENCE SOUTH 88°22'51" WEST ALONG THE NORTH LINE OF SAID TRACT 145.03 FEET; THENCE SOUTH 01°37'09" EAST 2.86 FEET TO THE POINT OF BEGINNING; THENCE SOUTH 01°37'09" EAST 25.69 FEET; THENCE NORTH 88°22'51" EAST 0.79 FEET; THENCE SOUTH 01°37'09" EAST 2.70 FEET; THENCE SOUTH 88°22'51" WEST 12.52 FEET; THENCE NORTH 01°37'09" WEST 2.25 FEET; THENCE SOUTH 88°22'51" WEST 8.92 FEET; THENCE SOUTH 01°37'09" EAST 1.85 FEET; THENCE SOUTH 88°22'51" WEST 5.70 FEET; THENCE NORTH 01°37'09" WEST 10.46 FEET; THENCE SOUTH 88°22'51" WEST 18.87 FEET; THENCE SOUTH 01°37'09" EAST 10.46 FEET; THENCE SOUTH 88°22'51" WEST 27.34 FEET; THENCE NORTH 01°37'09" WEST 27.99 FEET; THENCE NORTH 88°22'51" EAST 72.56 FEET TO THE POINT OF BEGINNING, IN COOK COUNTY, ILLINOIS;

ALSO EXCEPT

PARCEL L6-4

THAT PART OF LOT 142 IN ROOSEVELT SQUARE SUBDIVISION PHASE TWO, PLAT TWO, BEING A SUBDIVISION OF PART OF THE EAST HALF OF THE NORTHWEST QUARTER OF SECTION 20, TOWNSHIP 39 NORTH, RANGE 14 EAST OF THE THIRD PRINCIPAL MERIDIAN, ACCORDING TO A PLAT THEREOF RECORDED JULY 20, 2007, AS DOCUMENT NO. 0720115116, LYING BELOW A HORIZONTAL PLANE HAVING AN ELEVATION OF +74.80 FEET ABOVE CHICAGO CITY DATUM AND LYING ABOVE A HORIZONTAL PLANE HAVING AN ELEVATION OF +64.90 FEET ABOVE CHICAGO CITY DATUM, AND LYING WITHIN ITS HORIZONTAL BOUNDARY PROJECTED VERTICALLY AND DESCRIBED AS FOLLOWS: COMMENCING AT THE NORTHEAST CORNER OF SAID TRACT; THENCE SOUTH 01°35'55" EAST ALONG THE EAST LINE OF SAID TRACT 65.24 FEET; THENCE SOUTH 88°22'51" WEST 118.05 FEET TO THE POINT OF BEGINNING; THENCE SOUTH 88°22'51" WEST 24.48 FEET; THENCE NORTH 01°37'09" WEST 28.41 FEET; THENCE NORTH 88°22'51" EAST 7.06 FEET; THENCE SOUTH 01°37'09" EAST 0.40 FEET; THENCE NORTH 88°22'51" EAST 5.95 FEET; THENCE NORTH 01°37'09" WEST 0.40 FEET; THENCE NORTH 88°22'51" EAST 11.47 FEET; THENCE SOUTH 01°37'09" EAST 28.41 FEET TO THE POINT OF BEGINNING, IN COOK COUNTY, ILLINOIS;

ALSO EXCEPT

PARCEL L6-5

THAT PART OF LOT 142 IN ROOSEVELT SQUARE SUBDIVISION PHASE TWO, PLAT TWO, BEING A SUBDIVISION OF PART OF THE EAST HALF OF THE NORTHWEST QUARTER OF SECTION 20, TOWNSHIP 39 NORTH, RANGE 14 EAST OF THE THIRD PRINCIPAL MERIDIAN, ACCORDING TO A PLAT THEREOF RECORDED JULY 20, 2007, AS DOCUMENT NO. 0720115116, LYING BELOW A

UNOFFICIAL COPY

HORIZONTAL PLANE HAVING AN ELEVATION OF +74.80 FEET ABOVE CHICAGO CITY DATUM AND LYING ABOVE A HORIZONTAL PLANE HAVING AN ELEVATION OF +64.90 FEET ABOVE CHICAGO CITY DATUM, AND LYING WITHIN ITS HORIZONTAL BOUNDARY PROJECTED VERTICALLY AND DESCRIBED AS FOLLOWS: COMMENCING AT THE NORTHEAST CORNER OF SAID TRACT; THENCE SOUTH 01°35'55" EAST ALONG THE EAST LINE OF SAID TRACT 65.24 FEET; THENCE SOUTH 88°22'51" WEST 73.75 FEET TO THE POINT OF BEGINNING; THENCE SOUTH 88°22'51" WEST 19.24 FEET; THENCE NORTH 01°37'09" WEST 28.41 FEET; THENCE NORTH 88°22'51" EAST 6.95 FEET; THENCE SOUTH 01°37'09" EAST 0.40 FEET; THENCE NORTH 88°22'51" EAST 5.59 FEET; THENCE NORTH 01°37'09" WEST 0.40 FEET; THENCE NORTH 88°22'51" EAST 6.69 FEET; THENCE SOUTH 01°37'09" EAST 28.41 FEET TO THE POINT OF BEGINNING, IN COOK COUNTY, ILLINOIS;

ALSO EXCEPT
PARCEL L6-6

THAT PART OF LOT 142 IN ROOSEVELT SQUARE SUBDIVISION PHASE TWO, PLAT TWO, BEING A SUBDIVISION OF PART OF THE EAST HALF OF THE NORTHWEST QUARTER OF SECTION 20, TOWNSHIP 39 NORTH, RANGE 14 EAST OF THE THIRD PRINCIPAL MERIDIAN, ACCORDING TO A PLAT THEREOF RECORDED JULY 20, 2007, AS DOCUMENT NO. 0720115116, LYING BELOW A HORIZONTAL PLANE HAVING AN ELEVATION OF +74.80 FEET ABOVE CHICAGO CITY DATUM AND LYING ABOVE A HORIZONTAL PLANE HAVING AN ELEVATION OF +64.90 FEET ABOVE CHICAGO CITY DATUM, AND LYING WITHIN ITS HORIZONTAL BOUNDARY PROJECTED VERTICALLY AND DESCRIBED AS FOLLOWS: COMMENCING AT THE NORTHEAST CORNER OF SAID TRACT; THENCE SOUTH 01°35'55" EAST ALONG THE EAST LINE OF SAID TRACT 65.24 FEET; THENCE SOUTH 88°22'51" WEST 2.96 FEET TO THE POINT OF BEGINNING; THENCE SOUTH 88°22'51" WEST 46.33 FEET; THENCE NORTH 01°37'09" WEST 18.50 FEET; THENCE NORTH 88°22'51" EAST 25.56 FEET; THENCE NORTH 01°37'09" WEST 9.51 FEET; THENCE NORTH 88°22'51" EAST 5.57 FEET; THENCE NORTH 01°37'09" WEST 11.97 FEET; THENCE NORTH 88°22'51" EAST 13.65 FEET; THENCE SOUTH 01°37'09" EAST 11.30 FEET; THENCE NORTH 88°22'51" EAST 1.56 FEET; THENCE SOUTH 01°37'09" EAST 28.68 FEET TO THE POINT OF BEGINNING), IN COOK COUNTY, ILLINOIS.

For informational purposes only:

Commonly known as 1357 West Roosevelt Road, Chicago, IL 60608;
PIN No. 17-20-102-057-0000

UNOFFICIAL COPY

ESTATE 2:

LEASEHOLD ESTATE CREATED BY GROUND LEASE DATED SEPTEMBER 1, 2004 AND RECORDED SEPTEMBER 10, 2004 AS DOCUMENT NO. 0425441020, AS AMENDED BY INSTRUMENT RECORDED JULY 14, 2006 AS DOCUMENT NO. 0619534097, MADE BY AND BETWEEN THE CHICAGO HOUSING AUTHORITY, AS GROUND LESSOR, AND ROOSEVELT SQUARE I LIMITED PARTNERSHIP, AS GROUND LESSEE, WHICH GROUND LEASE DEMISES THE LAND FOR A TERM OF 99 YEARS COMMENCING ON THE LEASE COMMENCEMENT DATE. (AFFECTS PARCELS 1 AND 4 OF TRACT 5); GROUND LEASE DATED SEPTEMBER 1, 2004 AND RECORDED SEPTEMBER 10, 2004 AS DOCUMENT NO. 0425441021, MADE BY AND BETWEEN THE CHICAGO HOUSING AUTHORITY, AS GROUND LESSOR, AND ROOSEVELT SQUARE I LIMITED PARTNERSHIP, AS GROUND LESSEE, WHICH GROUND LEASE DEMISES THE LAND FOR A TERM OF 99 YEARS COMMENCING ON THE LEASE COMMENCEMENT DATE. (AFFECTS PARCEL 2 OF TRACT 5); ASSUMPTION, ASSIGNMENT AND AMENDMENT OF GROUND LEASE MADE BY ROOSEVELT SQUARE I LIMITED PARTNERSHIP, AS ASSIGNOR, RS AFFORDABLE I LLC, AN ILLINOIS LIMITED LIABILITY COMPANY, AS ASSIGNEE, AND THE CHICAGO HOUSING AUTHORITY, A MUNICIPAL CORPORATION, DATED AS OF JANUARY 10, 2023; DEMISING THE FOLLOWING DESCRIBED LAND:

TRACT 5:

PARCEL 1 - NORTH RESIDENTIAL PARCEL:

PARCEL 1A:

LOTS 1, 5, 7, 19, 23 AND 31 IN PLAT 1 ROOSEVELT SQUARE SUBDIVISION, A RESUBDIVISION OF BUCKLEY'S SUBDIVISION, PART OF MACALISTER'S SUBDIVISION, AND SUBDIVISION OF BLOCK 14 OF VERNON PARK ADDITION TO CHICAGO, PART OF THE EAST HALF OF THE SOUTHWEST QUARTER OF SECTION 17, TOWNSHIP 39 NORTH, RANGE 14 EAST OF THE THIRD PRINCIPAL MERIDIAN, CITY OF CHICAGO, COUNTY OF COOK, STATE OF ILLINOIS, ACCORDING TO THE PLAT THEREOF RECORDED MAY 27, 2004 AS DOCUMENT NO. 0414831142, AND CORRECTED BY INSTRUMENTS RECORDED AS DOCUMENT NOS. 0434416165 AND 0619534094.

For informational purposes only:

Commonly known as 904-910, 1026-1030 South Racine Avenue; 905, 909, 1023-1027 South Lytle Street; all in Chicago, IL 60607; and 1214 West Roosevelt Road, all in Chicago, IL 60608;

PIN Nos. 17-17-334-009-0000, 17-17-334-015-0000, 17-17-334-021-0000, 17-17-323-002-0000, 17-17-323-006-0000 and 17-17-323-008-0000.

PARCEL 1B:

LOT 9 IN RESUBDIVISION OF LOTS 3 AND 4 IN PLAT 1 ROOSEVELT SQUARE SUBDIVISION, A RESUBDIVISION OF BUCKLEY'S SUBDIVISION, PART OF MACALISTER'S SUBDIVISION, AND SUBDIVISION OF BLOCK 14 OF VERNON PARK ADDITION TO CHICAGO, PART OF THE EAST HALF OF THE SOUTHWEST QUARTER OF SECTION 17, TOWNSHIP 39 NORTH, RANGE 14 EAST OF THE THIRD PRINCIPAL MERIDIAN, CITY OF CHICAGO, COUNTY OF COOK, STATE OF ILLINOIS, ACCORDING TO THE PLAT THEREOF RECORDED MAY 27, 2004 AS DOCUMENT NO. 0414831142, AND CORRECTED BY INSTRUMENTS RECORDED AS DOCUMENT NOS. 0434416165 AND 0619534094, SAID RESUBDIVISION RECORDED JUNE 6, 2005 AS DOCUMENT NO. 0515727087, AND CORRECTED BY INSTRUMENT RECORDED JULY 14, 2006 AS DOCUMENT NO. 0619534095.

For informational purposes only:

Commonly known as 1217 West Arthington Street, Chicago, IL 60607;

UNOFFICIAL COPY

PIN No. 17-17-323-025-0000.

PARCEL 1C:

LOT 10 IN RESUBDIVISION OF LOTS 27 AND 28 IN PLAT 1 ROOSEVELT SQUARE SUBDIVISION, A RESUBDIVISION OF BUCKLEY'S SUBDIVISION, PART OF MACALISTER'S SUBDIVISION, AND SUBDIVISION OF BLOCK 14 OF VERNON PARK ADDITION TO CHICAGO, PART OF THE EAST HALF OF THE SOUTHWEST QUARTER OF SECTION 17, TOWNSHIP 39 NORTH, RANGE 14 EAST OF THE THIRD PRINCIPAL MERIDIAN, CITY OF CHICAGO, COUNTY OF COOK, STATE OF ILLINOIS, ACCORDING TO THE PLAT THEREOF RECORDED MAY 27, 2004 AS DOCUMENT NO. 0414831142, AND CORRECTED BY INSTRUMENTS RECORDED AS DOCUMENT NOS. 0434416165 AND 0619534094, SAID RESUBDIVISION RECORDED JUNE 6, 2005 AS DOCUMENT NO. 0515727088.

For informational purposes only:

Commonly known as 1202 West Grenshaw Street, Chicago, IL 60607;

PIN No. 17-17-334-044-0000.

PARCEL 1D:

LOT 12 IN RESUBDIVISION OF LOTS 29 AND 30 IN PLAT 1 ROOSEVELT SQUARE SUBDIVISION, A RESUBDIVISION OF BUCKLEY'S SUBDIVISION, PART OF MACALISTER'S SUBDIVISION, AND SUBDIVISION OF BLOCK 14 OF VERNON PARK ADDITION TO CHICAGO, PART OF THE EAST HALF OF THE SOUTHWEST QUARTER OF SECTION 17, TOWNSHIP 39 NORTH, RANGE 14 EAST OF THE THIRD PRINCIPAL MERIDIAN, CITY OF CHICAGO, COUNTY OF COOK, STATE OF ILLINOIS, ACCORDING TO THE PLAT THEREOF RECORDED MAY 27, 2004 AS DOCUMENT NO. 0414831142, AND CORRECTED BY INSTRUMENTS RECORDED AS DOCUMENT NOS. 0434416165 AND 0619534094, SAID RESUBDIVISION RECORDED JUNE 6, 2005 AS DOCUMENT NO. 0515727089, AND CORRECTED BY INSTRUMENT RECORDED JULY 14, 2006 AS DOCUMENT NO. 0619534093.

For informational purposes only:

Commonly known as 1201 West Grenshaw Street, Chicago, IL 60607;

PIN No. 17-17-334-034-0000.

PARCEL 2 - MIXED USE RESIDENTIAL PARCEL:

LOTS 10, 12, 13, 14 AND 15 IN PLAT 1 ROOSEVELT SQUARE SUBDIVISION, A RESUBDIVISION OF BUCKLEY'S SUBDIVISION, PART OF MACALISTER'S SUBDIVISION, AND SUBDIVISION OF BLOCK 14 OF VERNON PARK ADDITION TO CHICAGO, PART OF THE EAST HALF OF THE SOUTHWEST QUARTER OF SECTION 17, TOWNSHIP 39 NORTH, RANGE 14 EAST OF THE THIRD PRINCIPAL MERIDIAN, CITY OF CHICAGO, COUNTY OF COOK, STATE OF ILLINOIS, ACCORDING TO THE PLAT THEREOF RECORDED MAY 27, 2004 AS DOCUMENT NO. 0414831142, AND CORRECTED BY INSTRUMENTS RECORDED AS DOCUMENT NOS. 0434416165 AND 0619534094; EXCEPT FROM SAID LOTS 10, 12, 13, 14 AND 15 THOSE PARTS THEREOF LYING WITHIN THE NORTH RETAIL PARCEL DESCRIBED AS FOLLOWS:

ALL THAT PORTION OF THE FOLLOWING DESCRIBED PREMISES LYING ABOVE ELEVATION 14.65 AND BENEATH ELEVATION 25.28 CITY OF CHICAGO DATUM:

PART OF LOT 14 AS DESIGNATED UPON PLAT 1 ROOSEVELT SQUARE, A RESUBDIVISION OF PART OF BUCKLEY'S SUBDIVISION, PART OF MACALISTER'S SUBDIVISION AND THE SUBDIVISION OF BLOCK 14 OF VERNON PARK ADDITION TO CHICAGO LYING WITHIN THE EAST HALF OF THE SOUTHWEST QUARTER OF SECTION 17, TOWNSHIP 39 NORTH, RANGE 14, EAST OF THE THIRD PRINCIPAL MERIDIAN, BOUNDED AND DESCRIBED AS FOLLOWS TO WIT: COMMENCING AT THE SOUTHWEST CORNER OF SAID LOT 14; THENCE SOUTH 89°58'19" EAST ALONG THE SOUTH LINE OF SAID LOT, A DISTANCE OF 4.26 FEET; THENCE NORTH 00°01'41" EAST, A DISTANCE OF 1.01 FEET; TO THE POINT OF BEGINNING OF THIS DESCRIPTION; THENCE NORTH 00°01'41" EAST, A DISTANCE OF 53.87 FEET; THENCE SOUTH 89°58'19" EAST, A DISTANCE OF 20.22 FEET; THENCE SOUTH 00°01'41"

UNOFFICIAL COPY

WEST, A DISTANCE OF 4.86 FEET; THENCE SOUTH 89°58'19" EAST, A DISTANCE OF 2.50 FEET; THENCE SOUTH 00°01'41" WEST, A DISTANCE OF 32.35 FEET; THENCE NORTH 89°58'19" WEST, A DISTANCE OF 7.50 FEET; THENCE SOUTH 00°01'41" WEST, A DISTANCE OF 16.52 FEET; THENCE NORTH 89°58'19" WEST, A DISTANCE OF 2.27 FEET; THENCE SOUTH 00°01'41" WEST, A DISTANCE OF 0.14 FEET; THENCE NORTH 89°58'19" WEST, A DISTANCE OF 12.95 FEET; TO THE POINT OF BEGINNING, SITUATED IN THE COUNTY OF COOK, STATE OF ILLINOIS.

ALSO EXCEPT

ALL THAT PORTION OF THE FOLLOWING DESCRIBED PREMISES LYING ABOVE ELEVATION 14.65 AND BENEATH ELEVATION 25.28 CITY OF CHICAGO DATUM:

PART OF LOT 13 AS DESIGNATED UPON PLAT 1 ROOSEVELT SQUARE, A RESUBDIVISION OR PART OF BUCKLEY'S SUBDIVISION, PART OF MACALISTER'S SUBDIVISION AND THE SUBDIVISION OF BLOCK 14 OF VERNON PARK ADDITION TO CHICAGO LYING WITHIN THE EAST HALF OF THE SOUTHWEST QUARTER OF SECTION 17, TOWNSHIP 39 NORTH, RANGE 14, EAST OF THE THIRD PRINCIPAL MERIDIAN, BOUNDED AND DESCRIBED AS FOLLOWS, TO WIT: COMMENCING AT THE SOUTHEAST CORNER OF SAID LOT 13; THENCE NORTH 89°58'19" WEST ALONG THE SOUTH LINE OF SAID LOT, A DISTANCE OF 4.01 FEET; THENCE NORTH 00°01'41" EAST, A DISTANCE OF 1.01 FEET; TO THE POINT OF BEGINNING OF THIS DESCRIPTION; THENCE NORTH 00°01'41" EAST, A DISTANCE OF 53.87 FEET; THENCE NORTH 89°58'19" WEST, A DISTANCE OF 20.22 FEET; THENCE SOUTH 00°01'41" WEST, A DISTANCE OF 4.86 FEET; THENCE NORTH 89°58'19" WEST, A DISTANCE OF 2.50 FEET; THENCE SOUTH 00°01'41" WEST, A DISTANCE OF 32.35 FEET; THENCE SOUTH 89°58'19" EAST, A DISTANCE OF 7.50 FEET; THENCE SOUTH 00°01'41" WEST, A DISTANCE OF 16.52 FEET; THENCE SOUTH 89°58'19" EAST, A DISTANCE OF 2.27 FEET; THENCE SOUTH 00°01'41" WEST, A DISTANCE OF 0.14 FEET; THENCE SOUTH 89°58'19" EAST, A DISTANCE OF 12.95 FEET; TO THE POINT OF BEGINNING, SITUATED IN THE COUNTY OF COOK; STATE OF ILLINOIS.

ALSO EXCEPT

ALL THAT PORTION OF THE FOLLOWING DESCRIBED PREMISES LYING ABOVE ELEVATION 14.55 AND BENEATH ELEVATION 25.18 CITY OF CHICAGO DATUM:

PART OF LOT 12 AS DESIGNATED UPON PLAT 1 ROOSEVELT SQUARE, A RESUBDIVISION OF PART OF BUCKLEY'S SUBDIVISION, PART OF MACALISTER'S SUBDIVISION AND THE SUBDIVISION OF BLOCK 14 OF VERNON PARK ADDITION TO CHICAGO, LYING WITHIN THE EAST HALF OF THE SOUTHWEST QUARTER OF SECTION 17, TOWNSHIP 39 NORTH, RANGE 14, EAST OF THE THIRD PRINCIPAL MERIDIAN, BOUNDED AND DESCRIBED AS FOLLOWS TO WIT: COMMENCING AT THE SOUTHWEST CORNER OF SAID LOT 12; THENCE SOUTH 89°58'19" EAST ALONG THE SOUTH LINE OF SAID LOT, A DISTANCE OF 4.26 FEET; THENCE NORTH 00°01'41" EAST, A DISTANCE OF 1.01 FEET; TO THE POINT OF BEGINNING OF THIS DESCRIPTION; THENCE NORTH 00°01'41" EAST, A DISTANCE OF 53.87 FEET; THENCE SOUTH 89°58'19" EAST, A DISTANCE OF 20.22 FEET; THENCE SOUTH 00°01'41" WEST, A DISTANCE OF 4.86 FEET; THENCE SOUTH 89°58'19" EAST, A DISTANCE OF 2.50 FEET; THENCE SOUTH 00°01'41" WEST, A DISTANCE OF 32.35 FEET; THENCE NORTH 89°58'19" WEST, A DISTANCE OF 7.50 FEET; THENCE SOUTH 00°01'41" WEST, A DISTANCE OF 16.52 FEET; THENCE NORTH 89°58'19" WEST, A DISTANCE OF 2.27 FEET; THENCE SOUTH 00°01'41" WEST, A DISTANCE OF 0.14 FEET; THENCE SOUTH 89°58'19" WEST, A DISTANCE OF 12.95 FEET; TO THE POINT OF BEGINNING, SITUATED IN THE COUNTY OF COOK; STATE OF ILLINOIS.

ALSO EXCEPT

ALL THAT PORTION OF THE FOLLOWING DESCRIBED PREMISES LYING ABOVE ELEVATION 14.40 AND BENEATH ELEVATION 25.03 CITY OF CHICAGO DATUM:

UNOFFICIAL COPY

PART OF LOT 10 AS DESIGNATED UPON PLAT 1 ROOSEVELT SQUARE, A RESUBDIVISION OF PART OF BUCKLEY'S SUBDIVISION, PART OF MACALISTER'S SUBDIVISION AND THE SUBDIVISION OF BLOCK 14 OF VERNON PARK ADDITION TO CHICAGO LYING WITHIN THE EAST HALF OF THE SOUTHWEST QUARTER OF SECTION 17, TOWNSHIP 39 NORTH, RANGE 14, EAST OF THE THIRD PRINCIPAL MERIDIAN, BOUNDED AND DESCRIBED AS FOLLOWS TO WIT: COMMENCING AT THE SOUTHWEST CORNER OF SAID LOT 10; THENCE SOUTH 89°58'19" EAST ALONG THE SOUTH LINE OF SAID LOT, A DISTANCE OF 4.26 FEET; THENCE NORTH 00°01'41" EAST, A DISTANCE OF 1.01 FEET; TO THE POINT OF BEGINNING OF THIS DESCRIPTION; THENCE NORTH 00°01'41" EAST, A DISTANCE OF 53.87 FEET; THENCE SOUTH 89°58'19" EAST, A DISTANCE OF 20.22 FEET; THENCE SOUTH 00°01'41" WEST, A DISTANCE OF 4.86 FEET; THENCE SOUTH 89°58'19" EAST, A DISTANCE OF 2.50 FEET; THENCE SOUTH 00°01'41" WEST, A DISTANCE OF 32.35 FEET; THENCE NORTH 89°58'19" WEST, A DISTANCE OF 7.50 FEET; THENCE SOUTH 00°01'41" WEST, A DISTANCE OF 16.52 FEET; THENCE NORTH 89°58'19" WEST, A DISTANCE OF 2.27 FEET; THENCE SOUTH 00°01'41" WEST, A DISTANCE OF 0.14 FEET; THENCE NORTH 89°58'19" WEST, A DISTANCE OF 12.95 FEET; TO THE POINT OF BEGINNING, IN THE COUNTY OF COOK, STATE OF ILLINOIS.

ALSO EXCEPT

ALL THAT PORTION OF THE FOLLOWING DESCRIBED PREMISES LYING ABOVE ELEVATION 14.50 AND BENEATH ELEVATION 26.83 CITY OF CHICAGO DATUM:

PART OF LOT 15 AS DESIGNATED UPON PLAT 1 ROOSEVELT SQUARE, A RESUBDIVISION OF PART OF BUCKLEY'S SUBDIVISION, PART OF MACALISTER'S SUBDIVISION AND THE SUBDIVISION OF BLOCK 14 OF VERNON PARK ADDITION TO CHICAGO LYING WITHIN THE EAST HALF OF THE SOUTHWEST QUARTER OF SECTION 17, TOWNSHIP 39 NORTH, RANGE 14, EAST OF THE THIRD PRINCIPAL MERIDIAN, BOUNDED AND DESCRIBED AS FOLLOWS TO WIT: COMMENCING AT THE SOUTHEAST CORNER OF SAID LOT 15; THENCE NORTH 89°58'27" WEST ALONG THE SOUTH LINE OF SAID LOT, A DISTANCE OF 10.63 TO A POINT; THENCE NORTH 45°00'08" WEST, A DISTANCE OF 3.67 FEET TO THE POINT OF BEGINNING OF THIS DESCRIPTION; THENCE NORTH 44°59'52" EAST, A DISTANCE OF 5.10 FEET TO A POINT; THENCE NORTHEASTERLY ALONG A NON-TANGENT CURVE TO THE RIGHT SAID CURVE HAVING A RADIUS OF 3.15 FEET AND A CENTRAL ANGLE OF 180°00'00" (THE CHORD OF WHICH BEARS NORTH 44°59'52" EAST, A DISTANCE OF 6.29 FEET); THENCE NORTH 44°59'52" EAST, A DISTANCE OF 5.10 FEET TO A POINT; THENCE NORTH 45°00'08" WEST, A DISTANCE OF 2.00 FEET TO A POINT; THENCE SOUTH 44°59'52" WEST, A DISTANCE OF .018 FEET TO A POINT; THENCE NORTH 45°00'08" WEST, A DISTANCE OF 0.61 FEET TO A POINT; THENCE NORTH 00°00'08" WEST, A DISTANCE OF 31.26 FEET TO A POINT; THENCE SOUTH 89°59'52" WEST, A DISTANCE OF 11.46 FEET TO A POINT; THENCE NORTH 00°00'08" WEST, A DISTANCE OF 2.99 FEET TO A POINT; THENCE SOUTH 89°59'52" WEST, A DISTANCE OF 29.17 FEET TO A POINT; THENCE NORTH 00°00'08" WEST, A DISTANCE OF 12.01 FEET TO A POINT; THENCE SOUTH 89°59'52" WEST, A DISTANCE OF 6.18 FEET TO A POINT; THENCE SOUTH 00°00'08" EAST, A DISTANCE OF 2.47 FEET TO A POINT; THENCE SOUTH 89°59'52" WEST, A DISTANCE OF 8.58 FEET TO A POINT; THENCE NORTH 00°00'08" WEST, A DISTANCE OF 2.47 FEET TO A POINT; THENCE SOUTH 89°59'52" WEST, A DISTANCE OF 38.95 FEET TO A POINT; THENCE SOUTH 00°00'08" EAST, A DISTANCE OF 57.67 FEET TO A POINT; THENCE NORTH 89°59'52" EAST, A DISTANCE OF 82.93 FEET TO A POINT; THENCE SOUTH 45°00'08" EAST, A DISTANCE OF 0.61 FEET TO A POINT; THENCE SOUTH 44°59'52" WEST, A DISTANCE OF 0.18 FEET TO A POINT; THENCE SOUTH 45°00'08" EAST, A DISTANCE OF 2.00 FEET; TO THE POINT OF BEGINNING, IN THE COUNTY OF COOK, STATE OF ILLINOIS.

For informational purposes only:

Commonly known as 1200, 1210, 1214, 1218 and 1224 West Taylor Street, all in Chicago, IL 60607;

PIN Nos. 17-17-323-038-0000 (part), 17-17-323-040-0000 (part), 17-17-323-042-0000 (part), 17-17-323-044-0000 (part) and 17-17-323-046-0000 (part).

PARCEL 3: INTENTIONALLY OMITTED.

UNOFFICIAL COPY

PARCEL 4 - SOUTH PARCEL:

LOTS 34, 35, 37, 43, 45, 46, 49, 53, 55, 58, AND 62 IN PLAT 2 ROOSEVELT SQUARE SUBDIVISION, A RESUBDIVISION OF BLOCKS 6, 7, AND PART OF 8 OF HENRY WALLER'S SUBDIVISION, PART OF THE WEST HALF OF THE NORTHEAST QUARTER OF SECTION 20, TOWNSHIP 39 NORTH, RANGE 14 EAST OF THE THIRD PRINCIPAL MERIDIAN, CITY OF CHICAGO, COUNTY OF COOK, STATE OF ILLINOIS, ACCORDING TO THE PLAT THEREOF RECORDED MAY 27, 2004 AS DOCUMENT NO. 0414831143.

For informational purposes only:

Commonly known as 1105-1111 and 1133 West Roosevelt Road; 1220, 1248-1250 and 1264-1266 South Blue Island, Avenue; 1140-1142 West 13th Street; and 1120-1124, 1133-1145, 1146-1156 and 1157 West Washburne Avenue, all in Chicago, IL 60608;

PIN Nos. 17-20-207-046-0000, 17-20-207-049-0000, 17-20-207-053-0000, 17-20-207-055-0000, 17-20-207-058-0000, 17-20-207-067-0000, 17-20-200-066-0000, 17-20-200-067-0000, 17-20-200-069-0000, 17-20-200-075-0000 and 17-20-200-077-0000.

ESTATE 3:

FEE SIMPLE TITLE TO ALL BUILDINGS AND IMPROVEMENTS LOCATED, OR TO BE LOCATED AFTER THE DATE OF THE AFORESAID GROUND LEASES ON THE LEASEHOLD ESTATES HEREINABOVE DESCRIBED AS ESTATE 1 AND ESTATE 2.

UNOFFICIAL COPY

EXHIBIT "B"

Junior Obligation Documents

ALL DOCUMENTS DATED AS OF JANUARY 10, 2023, UNLESS OTHERWISE NOTED.

DOCUMENTS EVIDENCING AND SECURING THE DTC LOAN:

1. Donation Tax Credit Loan Agreement between RS Affordable and Junior Lienholder;
2. \$2,250,000.00 Donation Tax Credit Note executed by RS Affordable in favor of Junior Lienholder;
3. Donation Tax Credit Note Subordinate Leasehold Mortgage, Security Agreement and Financing Statement executed by RS Affordable in favor of Junior Lienholder; and
4. Donation Tax Credit Note Assignment of Rents and Leases executed by RS Affordable in favor of Junior Lienholder.

DOCUMENTS EVIDENCING AND SECURING THE MTW FUNDS LOAN:

1. Chicago Housing Authority Loan Agreement between RS Affordable and Junior Lienholder;
2. \$43,500,000.00 Note (CHA) executed by RS Affordable in favor of Junior Lienholder;
3. Subordinate Leasehold Mortgage, Security Agreement and Financing Statement executed by RS Affordable in favor of Junior Lienholder;
4. Subordinate Assignment of Rents and Leases executed by RS Affordable in favor of Junior Lienholder;
5. Subordinate Assignment of Contracts and Documents executed by RS Affordable in favor of Junior Lienholder;
6. Environmental Indemnity Agreement executed by and among RS Affordable, RS 3B LLC, an Illinois limited liability company, its managing member, and LR Development Company LLC, a Delaware limited liability company, dba Related Midwest ("Guarantor"); and
7. Performance and Completion Guaranty Agreement executed by Guarantor in favor of Junior Lienholder.

DOCUMENTS EVIDENCING AND SECURING THE CHA SELLER FINANCING:

1. \$2,044,000.00 Promissory Note (Seller) executed by RS Affordable and RS Market in favor of Junior Lienholder; and
2. Junior Leasehold Mortgage, Assignment of Rents and Security Agreement executed by RS Affordable and RS market in favor of Junior Lienholder.