

UNOFFICIAL COPY

IN THE CIRCUIT COURT OF COOK COUNTY, ILLINOIS
COUNTY DEPARTMENT – CHANCERY DIVISION

BRANDBERRY PARK CONDOMINIUM ASSOCIATION,)
an Illinois not-for-profit corporation,)

Plaintiff.)

v.)

BALIGH HASSAN ABU TALEB, ALL UNKNOWN)
OWNERS AND NON-RECORD CLAIMANTS,)

Defendants.)

No. 21 CH 188

Hon. Joel Chupack
Calendar 57

Property Address:
2513 East Olive Street, Unit 2B
Arlington Heights, IL 60004


ORDER

THIS CAUSE coming to be heard in courtroom 2809 before the Honorable Judge Joel Chupack on Plaintiff's Motion for Voluntary Dismissal, the Court being fully advised in the premises and due notice having been given.

IT IS HEREBY ORDERED:

- 1) Plaintiff's Motion for Voluntary Dismissal is granted; and
- 2) This case is hereby dismissed without prejudice and with leave to reinstate without costs for one year.

ENTERED:



Dated: May 11, 2022

Joel Chupack 2227
Honorable Judge



Doc# 2309522031 Fee \$81.00

RHSP FEE: \$9.00 RPRF FEE: \$1.00

KAREN A. YARBROUGH

COOK COUNTY CLERK

DATE: 04/05/2023 01:08 PM PG: 1 OF 4

Order prepared by:

Thomas M. Olson, Jr.

KOVITZ SHIFRIN NESBIT – 38862


Attorneys for Plaintiff

175 N. Archer Avenue

Mundelein, IL 60060

847.537.0500

TOlson@ksnlaw.com




UNOFFICIAL COPY

Property of Cook County Clerk's Office

I hereby certify that the document to which this certification is affixed is a true copy.

Date **IRIS Y. MARTINEZ APR 05 2013**

IRIS Y. MARTINEZ
Clerk of the Circuit Court
of Cook County, IL



UNOFFICIAL COPY

Office of the Cook County Clerk

Map Department Legal Description Records

P.I.N. Number: 03214020141325

The legal description card(s) below is prepared in a format used for official county record-keeping, and can be used by the Cook County Recorder's Office to access their tract books.

If you need assistance interpreting this description, please obtain a copy of our instruction sheet "How to Read a Legal Description Card", available from the counter clerk or at our website www.cookcountyclerk.com

Please verify the Property Identification Number or P.I.N. (also known as the "Permanent Real Estate Index Number). If this is not the item you requested, please notify the clerk.

03	21	402	014	1325	232	38064
AREA	SUB-AREA	BLOCK	PARCEL	UNIT	VOLUME	CODE

OFFICE OF THE CLERK OF COOK COUNTY, ILLINOIS
PERMANENT REAL ESTATE INDEX NUMBER AND LEGAL DESCRIPTION

AREA	SUB-AREA	BLOCK	PARCEL	UNIT	VOLUME	TAX CODE
03-	21-	402-	014-	1325	232	38064

1980 DIVISION
SPECIAL FILE
Block _____ Parcel _____

SEE SPECIAL FILE CARD FOR COMPLETE LEGAL

REG.	TOWN	RANGE	LOT	SUB-LOT	LOT	BLOCK

UNIT 11-2B-AS PER DOC SAME
.2442% INTEREST IN COMMON ELEMENTS IN

HKY / CHS - 5368

UNOFFICIAL COPY

Office of the Cook County Clerk

Map Department Legal Description Records

P.I.N. Number: 0321402014

The legal description card(s) below is prepared in a format used for official county record-keeping, and can be used by the Cook County Recorder's Office to access their tract books.

If you need assistance interpreting this description, please obtain a copy of our instruction sheet "How to Read a Legal Description Card", available from the counter clerk or at our website www.cookcountyclerk.com

Please verify the Property Identification Number or P.I.N. (also known as the "Permanent Real Estate Index Number). If this is not the item you requested, please notify the clerk.

03	21	402	014		232	38064
AREA	SUB-AREA	BLOCK	PARCEL	UNIT	WARRANT	CODE

OFFICE OF THE CLERK OF COOK COUNTY, ILLINOIS
PERMANENT REAL ESTATE INDEX NUMBER AND LEGAL DESCRIPTION

VOLUME
232
TAX CODE
38064

AREA	SUB-AREA	BLOCK	PARCEL	UNIT
03	21	402	014	

UNIT 1 OF BRANDENBERRY PARK EAST
BY ZALE A SUB IN PRT SE $\frac{1}{4}$

UNIT 2 OF BRANDENBERRY PARK EAST BY ZALE SUB

UNIT 3 OF BRANDENBERRY PARK EAST BY ZALE SUB

UNIT 4 OF BRANDENBERRY PARK EAST BY ZALE SUB

SEC.	TOWN	RANGE	LOT	SUB-LOT	LOT	BLOCK
21	42	11			1)	
					2)	
					3)	
					4)	

BRANDENBERRY PARK CONDO
UNITS PER DOC 25108489

1980 DIVISION
SPECIAL FILE
006-007-
Block 402 Parcel 009-010