

UNOFFICIAL COPY



THIS INSTRUMENT WAS PREPARED BY  
AND AFTER RECORDING RETURN TO:  
Illinois Housing Development Authority  
111 E. Wacker Dr., Ste 1000  
Chicago, Illinois 60601  
Attention: Arie Flemenbaum

Doc# 2312822004 Fee \$99.00

RHSP FEE:\$9.00 RPRF FEE: \$1.00

KAREN A. YARBROUGH

COOK COUNTY CLERK

DATE: 05/08/2023 10:25 AM PG: 1 OF 25

Permanent Tax Index  
Identification No.:  
See Exhibit A Attached Hereto

Property Address:  
See Exhibit A Attached Hereto

H/F 11293-02

**REGULATORY AND LAND USE RESTRICTION AGREEMENT  
(TRUST FUND LOAN)**

THIS REGULATORY AND LAND USE RESTRICTION AGREEMENT (TRUST FUND) (this "Agreement") is made and entered into as of this 19<sup>th</sup> day of April, 2023, by and between **RAVENSWOOD SLF LLC**, an Illinois limited liability company ("Borrower"), and the **ILLINOIS HOUSING DEVELOPMENT AUTHORITY** ("Authority"), a body politic and corporate established pursuant to the Illinois Housing Development Act, 20 ILCS 3805/1 *et seq.*, as amended from time to time ("Act"), having its principal office at 111 E. Wacker Dr., Suite 1000, Chicago, Illinois 60601.

**WITNESSETH:**

**WHEREAS**, the Authority is the program administrator of the Illinois Affordable Housing Program ("Trust Fund Program"), as that program is authorized by the Illinois Affordable Housing Act, 310 ILCS 65/1 *et seq.*, as amended from time to time ("Trust Fund Act"), and the rules promulgated under the Trust Fund Act ("Trust Fund Rules"); and

**WHEREAS**, Borrower is the fee owner of certain real property upon which a housing development consisting of One Hundred Nineteen (119) units ("Units") is constructed, legally described in **Exhibit A** attached to and made a part of this Agreement ("Real Estate"), located in Chicago, Illinois. The Real Estate and the improvements constructed on it are collectively referred to in this Agreement as the "Development"; and

**WHEREAS**, Ravenswood Senior Living LP, an Illinois limited partnership, is the manager of Mortgagor (the "Manager"). Ravenswood Senior Living GP, LLC, an Illinois limited liability company, is the general partner of the Manager (the "General Partner"). Roaring Fork Holdings, LLC, an Illinois limited liability company, is the managing member of General Partner (the "Managing Member"). Jeffrey Rappin and Steven Rappin are the members of the Managing Member ("Members"; together with the Manager, General Partner and Managing Member, collectively, the "Borrowing Parties"). The above-stated ownership structure remaining in place during the term of the Loan (as

**CERTAIN OF THE PROVISIONS HEREOF MAY CONTINUE IN  
EFFECT NOTWITHSTANDING THE PAYMENT IN FULL OF THE LOAN  
PRIOR TO THE MATURITY DATE.**

1 of 6

# UNOFFICIAL COPY

defined below) is a material inducement to Mortgagee entering into this Agreement and making the Loan; and

**WHEREAS**, the Authority has agreed to make a loan to Borrower from the Trust Fund Program in the amount of Two Million Eight Hundred Ninety-Two Thousand Nine Hundred Sixty-Five and No/100 Dollars (\$2,892,965.00) (the "Loan"), to be used with other monies, if any, for the acquisition, construction and permanent financing of the Development; each non-grammatical capitalized term not defined in this Agreement shall have the meaning ascribed to it in the Loan Agreement of an even date herewith by and between Borrower and Authority ("Loan Agreement"); and

**WHEREAS**, the Loan is and will be evidenced by the Loan Documents; the Loan Documents are incorporated in this Agreement by this reference; and

**WHEREAS**, the Authority has required, as a condition precedent to the making of the Loan and the disbursement of the proceeds of the Loan that Borrower execute and deliver this Agreement.

**NOW, THEREFORE**, in consideration of the foregoing recitals and other good and valuable consideration, the receipt and sufficiency of which are acknowledged, the parties hereto agree as follows:

1. **Incorporation.** The foregoing recitals are incorporated in this Agreement by this reference.

2. **Act and Rules.** As an inducement to the Authority to make the Loan, Borrower agrees that at all times its acts regarding the Development shall be in conformance with the applicable provisions of the Act, the Trust Fund Act, the Trust Fund Rules, and all applicable rules, regulations, policies and procedures of the Authority promulgated under the Act, all as they may be amended and supplemented from time to time.

3. **Representations and Agreements.** Borrower further represents and agrees that:

a. Three (3) of the Units shall be occupied by Affordable Tenants (as defined in **Paragraph 9** hereof) whose income, at the time of initial occupancy, does not exceed the income limits for Low Income Tenants (as defined in **Paragraph 9** hereof), another Four (4) of the Units shall be occupied by Affordable Tenants whose income, at the time of initial occupancy, does not exceed the income limits for Very Low Income Tenants (as defined in **Paragraph 9** hereof);

b. In the advertising, marketing, and rental of Units and the selection of Tenants, Borrower agrees to abide by the terms and conditions of the Tenant Selection Plan executed by Borrower, and approved by the Authority, as it may be amended from time to time with the prior written consent of the Authority;

# UNOFFICIAL COPY

agreements, procedures, guides and other requirements of the Authority provided to Borrower in writing; and

k. Borrower shall timely perform its obligations under that certain Low Income Housing Tax Credit Extended Use Agreement between the Borrower and the Authority ("Extended Use Agreement") and any other regulatory agreement or other document between the Authority and Borrower which restricts the Units (collectively "Regulatory Agreements", together with the Extended Use Agreement, the "Restrictive Agreements"), which have been or shall be executed by the Authority. No consent or approval given by Authority under or in connection with the Restrictive Agreements shall be deemed to constitute any consent or approval of the Authority under this Agreement or under any other Loan Document or vice versa. In the event of any conflict between this Agreement and the provisions of the Restrictive Agreements, the more restrictive provisions shall control and prevail.

**4. Acts Requiring Authority Approval.** Except as permitted pursuant to the other Loan Documents, Borrower shall not, without the prior written approval of the Authority, which may be given or withheld in the Authority's sole discretion:

a. Convey, transfer or encumber the Development or any part of it, or permit the conveyance, transfer or encumbrance of the Development or any part of it;

b. Convey, assign or transfer any right to manage, or receive the rents and profits from, the Development;

c. Initially rent any Unit for a period other than one (1) year, and after such initial one (1) year period, rent any Unit for less than six (6) months or more than one (1) year;

d. Lease or sublease any non-residential facility in the Development or amend or modify any such lease or sublease, which, to the best of Borrower's knowledge, would result in a conflict of interest between any of the parties to such contracts and the Authority, its board members, officers, employees, agents or members of their respective immediate families;

e. Require, as a condition of the occupancy or leasing of any Unit in the Development, any consideration or deposit other than the prepayment of the first month's rent plus a security deposit in an amount not to exceed one (1) month's rent to guarantee the performance by the Tenant of the covenants of the Lease. Any funds collected by Borrower as security deposits shall be kept separate and apart from all other funds of the Development; or

f. Prepay the Loan in whole or in part.

**5. Borrower Duties.** In addition to, but not by way of limitation of, the other duties of Borrower set forth in this Agreement, Borrower shall comply with the following:

# UNOFFICIAL COPY

- f. Maintenance. Borrower shall maintain the Development and the grounds and equipment appurtenant to it in a decent, safe and sanitary condition, and in a rentable and tenantable state of repair, and in compliance with all applicable federal, state and local statutes, regulations, ordinances, standards and codes, subject to ordinary wear and tear.
- b. Management. Borrower shall provide for the management of the Development in a manner satisfactory to the Authority.
- c. Audit. The Development and the equipment, buildings, plans, specifications, offices, apparatus, devices, books, contracts, records, documents and other papers relating to it, and the books and records relating to Borrower, shall at all times be maintained in reasonable condition for proper audit, and shall be subject to examination, inspection and copying by the Authority or its agent or representative upon reasonable prior notice during normal business hours, as the Authority reasonably requires.
- D. Financial and Expense Reports. Within ninety (90) days following the end of the Borrower's fiscal year, in a manner prescribed by the Authority in writing, Borrower shall furnish the Authority with a complete annual financial report for the Development based upon an examination of the books and records of the Development, prepared at Borrower's expense in accordance with the written requirements of the Authority, and certified to Borrower by an Illinois licensed certified public accountant.
- e. Furnishing Information. At the request of the Authority, Borrower shall furnish such reports, projections, certifications, budgets, operating reports, tax returns and analyses as required pursuant to the statutes, rules and regulations of the Authority and the Trust Fund Act, as amended from time to time, or by other applicable federal or state statutes or requirements, and from time to time shall give specific answers to written questions in connection with Borrower's income, assets, liabilities, contracts and operation, all relating to the Development, and the administration, operation, maintenance, occupancy, financial soundness and physical condition of the Development.
- f. Compliance with Certain Laws. Borrower shall comply with the provisions of the Environmental Barriers Act (410 ILCS 25/1 *et seq.*, as amended from time to time), the Illinois Accessibility Code (71 Ill. Adm. Code 400), 47 Ill. Adm. Code 310, Subpart I, as amended from time to time, except as otherwise approved by the Authority, and the Americans With Disabilities Act, 42 U.S.C. 12101 *et seq.*, as amended, if applicable.

## Non-Discrimination in Housing.

- f. Borrower shall not, in the selection of Tenants, in the provision of services, or in any other manner unlawfully discriminate against any person on the grounds of race, color, creed, religion, sex, age, unfavorable military discharge (as such term is defined in the Illinois Human Rights Act, 775 ILCS 51-101 *et seq.*), ancestry, handicap, national origin, marital status,

# UNOFFICIAL COPY

familial status or because the prospective Tenant is receiving governmental rental assistance.

b. Borrower shall comply with all of the provisions of Paragraph 3805/13 of the Act, Paragraph 65/10(a) of the Trust Fund Act and all other provisions of federal, state and local law relating to non-discrimination.

7. **Violation of Agreement by Borrower.** Upon violation of any of the provisions of this Agreement by Borrower, the Authority may give notice of such violation to Borrower as provided in **Exhibit B** attached to and made a part hereof. If such violation is not corrected to the satisfaction of the Authority within thirty (30) days after such notice, the Authority may declare a default under this Agreement; however if such condition is not reasonably curable within thirty (30) days despite Borrower's reasonable efforts to cure it, Borrower shall have one hundred twenty (120) additional days to cure such default, so long as (i) that cure is commenced within such thirty (30) day period, (ii) Borrower continues to diligently pursue such cure in good faith and (iii) the Authority's security for the Loan is not, in the sole judgment of the Authority, impaired as a result of the existence of such failure; after the expiration of such one hundred fifty (150) day period, the Authority may declare a default under this Agreement, effective on the date of notice of such declaration of default to Borrower, and upon such default, and so long as such default is continuing, the Authority may do the following:

f. Declare the whole of the indebtedness under the Note immediately due and payable and then proceed to exercise the rights and remedies set forth in any Loan Document;

b. Take possession of the Development, bring any action necessary to enforce any rights of Borrower growing out of the operation of the Development and operate the Development in accordance with the terms of this Agreement until such time as the Authority, in its sole discretion, determines that Borrower is again in a position to operate the Development in accordance with the terms of this Agreement and in compliance with the requirements of the Note;

c. Collect all rents and charges in connection with the operation of the Development and use such collections to pay Borrower's obligations under this Agreement, the Note, the Mortgage, or any other Loan Document and such other obligations of Borrower in connection with the Development and the necessary expenses of preserving and operating it;

d. Apply to any court, state or federal, for specific performance of this Agreement, for an injunction against any violation of this Agreement, for the appointment of a receiver to take over and operate the Development in accordance with the terms of this Agreement, or for such other relief as may be appropriate. Because the injury to the Authority arising from a default under any of the terms of this Agreement would be irreparable and the amount of damages would be difficult to ascertain, Borrower

# UNOFFICIAL COPY

acknowledges and agrees that the Authority's remedies at law, in the event of a violation of this Agreement, would be inadequate to assure the Authority's public purpose;

e. Use and apply any monies deposited by the Borrower with the Authority regardless of the purpose for which the same were deposited, to cure any such default or to repay any indebtedness under the Loan Agreement or any other Loan Document which is due and owing to the Authority; and/or

f. Exercise such other rights or remedies as may be available to the Authority under this Agreement, at law or in equity.

The Authority's remedies are cumulative and the exercise of one shall not be deemed an election of remedies, nor foreclose the exercise of the Authority's other remedies. No waiver by the Authority of any breach of this Agreement shall be deemed to be a waiver of any other or subsequent breach. The failure or delay of the Authority in exercising any of its rights under this Agreement in any one or more instances, or the exercise of less than all of its rights in any one or more instances, shall not be deemed or construed as a waiver of any such rights.

The Authority agrees that any cure made or tendered by limited partner of the sole member of the Borrower (as defined in the Loan Agreement) shall be accepted or rejected by the Authority on the same basis, on the same terms and conditions and within the same time periods as if such cure were made or tendered by the Borrower and if such default is cured by such party, such cure shall be deemed to be a cure by the Borrower.

**8. Termination of Liabilities.** In the event of a sale or other transfer of the Development (including by foreclosure or deed in lieu of foreclosure), all of the duties, obligations, undertakings and liabilities of Borrower or other transferor (the "Transferor") under the terms of this Agreement shall thereafter cease and terminate as to the Transferor, except as to any acts or omissions or obligations to be paid or performed by the Transferor that occurred or arose prior to such sale or transfer; provided, however, as a condition precedent to the termination of the liability of the Transferor under this Agreement (other than upon a foreclosure or deed in lieu of foreclosure) and the approval of the transferee of the Development (a "New Borrower"), the New Borrower shall assume in writing, on the same terms and conditions as apply to the Transferor, all of the duties and obligations of the Transferor arising under this Agreement from and after the date of such sale or transfer. Such assumption shall be in form and substance acceptable to the Authority. Any such New Borrower shall not be obligated with respect to matters or events that occur or arise before its admission as a New Borrower.

## **9. Definitions.**

a. "Low Income Tenant", means a single person, family or unrelated persons living together whose adjusted income is less than or equal to eighty percent (80%) of the



# UNOFFICIAL COPY

median income of the metropolitan statistical area of Chicago, adjusted for family size, as such adjusted income and median income for the area are determined from time to time by the United States Department of Housing and Urban Development for purposes of Section 8 of the United States Housing Act of 1937 ("Median Income").

b. "Affordable Tenant" or "Tenant", means a Low Income Tenant or Very Low Income Tenant.

c. "Very Low Income Tenant", means a single person, family or unrelated persons living together whose adjusted income is less than or equal to fifty percent (50%) of the Median Income.

10. **Term of Agreement; Covenants Run with Development.** The covenants and agreements set forth in this Agreement shall encumber the Development and be binding on the Borrower, New Borrower and any other future owners of the Development and the holder of any legal, equitable or beneficial interest in it until the Maturity Date (as defined in the Note). If the Note is prepaid prior to the Maturity Date (as defined in the Note) with the approval of the Authority, only the covenants and agreements set forth in **Paragraphs 2, 3, 4(a, b, d and e), 5(a), 6, 7(d)-(e), 8-10 and 12-20** hereof (collectively, the "Continuing Obligations") shall remain in effect for the period of time commencing on the prepayment and ending on the Maturity Date, regardless of whether the Loan is prepaid voluntarily by Borrower or tendered by any party following an acceleration by the Authority of the Note or enforcement by the Authority of its remedies in connection with the Loan.

Borrower expressly acknowledges that its undertakings and agreements stated in this Agreement are given to induce the Authority to make the Loan and that, even if the Loan have been repaid prior to the Maturity Date, or paid on the Maturity Date, the Borrower's undertaking to perform the Continuing Obligations for the period set forth in the previous paragraph is a condition precedent to the willingness of the Authority to make the Loan.

11. **Liability of Borrower – Nonrecourse.** Except as otherwise set forth in the Environmental Indemnity and the Guaranty, Borrower's liability created under this Agreement and the Loan Documents shall be non-recourse and neither Borrower, nor the Borrowing Parties shall have any personal liability for repayment of the Loan. The Authority shall look only to the Development and its reserves and any other funds or letters of credit relating to the Development for repayment of the Loan. The foregoing shall not limit Borrower's or Borrowing Parties' liability for damages as a result of (i) fraudulent acts, or willful and wanton acts or omissions by Borrower in violation of the provisions of this Agreement and the other Loan Documents; (ii) the fair market value of the personalty or fixtures removed or disposed of from the Development in violation of the terms of the Loan Documents; (iii) the misapplication, in violation of the terms of the Loan Documents, of any funds to the full extent of such misapplied funds and proceeds, including, without limitation, any funds or proceeds received under any insurance policies or awards resulting from condemnation or the exercise of the power of eminent domain; (iv) any

# UNOFFICIAL COPY

misapplication of any security deposits attributable to any leases of any Unit, or failure to pay interest on such security deposits as required by law; (v) waste committed on the Development to the extent that funds in the Replacement Reserve Account (as defined in the Loan Agreement) or otherwise available in any property account held by Borrower, are available to remedy such waste and Borrower has failed to remedy the waste despite the written instructions of the Authority; (vi) the occurrence of a Prohibited Transfer (as defined in the Mortgage), without the prior written consent of the Authority; (vii) a written material misrepresentation was made by Borrower or any party in the ownership structure of Borrower, or any employee or agent of Borrower or any other such entity or individual under Borrower's direction or control; (viii) a material error or omission was made in the Ownership Structure Certificate ("Ownership Structure Certificate" shall mean that certain final Ownership Structure Certificate, in the form required by Authority, to be dated, executed and delivered by Owner to Authority as of Initial Closing); (ix) the Borrower has violated the single asset requirement contained in the Loan Agreement; (x) the Borrower has delivered a false certification pursuant to any of the Loan Documents; or (xi) failure to comply with all fair housing and accessibility laws and regulations. Any liability incurred pursuant to this Paragraph shall be the personal liability of the Borrower and/or the Borrowing Parties. The provisions of this Paragraph shall have no effect on the liabilities and obligations contained in the Environmental Indemnity and the Guaranty.

**12. Amendment of Agreement.** This Agreement shall not be altered or amended without the prior written approval of all of the parties hereto.

**13. Execution of Conflicting Documents.** Borrower warrants that it has not executed, and it agrees that it shall not execute, any other agreement with provisions contradictory, or in opposition, to the provisions of this Agreement, and that, in any event, the requirements of this Agreement are and shall be paramount and controlling as to the rights and obligations set forth in such other agreement and supersede any other requirements in conflict with this Agreement. Notwithstanding the foregoing, if there are any conflicting provisions between this Agreement and the Internal Revenue Code Section 42 requirements set forth in the Low Income Housing Tax Credit Extended Use Agreement between the Borrower and Lender, the Internal Revenue Code Section 42 requirements shall control. To the extent this Agreement conflicts with any provisions or requirements set forth in the Mortgage or the Note, the provisions of the Mortgage or the Note, as the case may be, shall prevail and control.

**14. Partial Invalidity.** If any term, covenant, condition or provision of this Agreement, or its application to any circumstance, shall, at any time or to any extent, be determined by a court of competent jurisdiction to be invalid or unenforceable, the remainder of this Agreement, or the application of it to circumstances other than those as to which it is held invalid or unenforceable, shall not be affected by such determination and each term, covenant, condition and provision of this Agreement shall be valid and enforceable to the fullest extent permitted by law.

**15. Successors.** Subject to the provisions of **Paragraph 8** hereof, this Agreement shall bind, and the benefits shall inure to, the parties to this Agreement, their



# UNOFFICIAL COPY

legal representatives, successors in office or interest and assigns; however, Borrower may not assign this Agreement, or any of its obligations under this Agreement, without the prior written approval of the Authority.

**16. Indemnification of the Authority.** Except for matters arising solely from the gross negligence or willful misconduct of the Authority, Borrower and Borrowing Parties agree to defend and indemnify and hold harmless the Authority from and against any and all damages, including, but not limited to, any past, present or future claims, actions, causes of action, suits, demands, liens, debts, judgments, losses, costs, liabilities and other expenses, including, but not limited to, reasonable attorneys' fees, costs, disbursements, and other expenses, that the Authority may incur or suffer by reason of or in connection with the Development. Borrower and Borrowing Parties further agree that the Authority, if it so chooses, shall have the right to select its own counsel with respect to any such claims, save and except for any loss, damage, cost, expense, injury or liability solely resulting from and only to the extent resulting from the gross negligence or willful misconduct of Lender or first and solely arising after the Lender or another party has acquired control over the Development as a result of foreclosure or deed in lieu of foreclosure.

**17. Gender.** The use of the plural in this Agreement shall include the singular; the singular shall include the plural, and the use of any gender shall be deemed to include all genders.

**18. Captions.** The captions used in this Agreement are used only as a matter of convenience and for reference and in no way define, limit or describe its scope or intent.

**19. Notices.** Notices under this Agreement shall be given as provided in **Exhibit B** hereof.

**20. Counterparts.** This Agreement may be executed in any number of counterparts each of which shall be deemed an original and all of which shall constitute one and the same instrument with the same effect as if all parties had signed the same signature page.

[SIGNATURE PAGE TO FOLLOW]

# UNOFFICIAL COPY

**IN WITNESS WHEREOF**, the undersigned have caused this Agreement to be executed by their authorized representatives.


**BORROWER:**

**RAVENSWOOD SLF LLC,**  
an Illinois limited liability company

**By: RAVENSWOOD SENIOR LIVING LP,**  
an Illinois limited partnership,  
its manager

**By: RAVENSWOOD SENIOR LIVING GP, LLC,**  
an Illinois limited liability company,  
its general partner

**By: ROARING FORK HOLDINGS LLC,**  
an Illinois limited liability company,  
its manager

By:   
Name: Jeffrey C. Rappin  
Title: Manager

**AUTHORITY:**

**ILLINOIS HOUSING DEVELOPMENT AUTHORITY**

By: \_\_\_\_\_  
Name: \_\_\_\_\_  
Its: \_\_\_\_\_


# UNOFFICIAL COPY

STATE OF ILLINOIS )  
 ) ss  
 COUNTY OF COOK )

I, the undersigned, a Notary Public in and for the county and State aforesaid, do hereby certify that Tellney C. Lappin, personally known to me to be the Manager of Roaring Fork Holdings LLC, an Illinois limited liability company (the "GP Manager"), the manager of Ravenswood Senior Living GP, LLC, an Illinois limited liability company (the "General Partner"), the general partner of Ravenswood Senior Living LP, an Illinois limited partnership (the "Manager"), the manager of Ravenswood SLF LLC, an Illinois limited liability company, and personally known to me to be the same person whose name is subscribed to the foregoing instrument, appeared before me this day in person and severally acknowledged that as such manager, he signed and delivered the said instrument, pursuant to authority given by the members of the GP Manager as his free and voluntary act, and as the free and voluntary act and deed of the GP Manager, General Partner, Manager, and Ravenswood SLF LLC, for the uses and purposes therein set forth.

Given under my hand and official seal this 18<sup>th</sup> day of April, 2023.

Kaitlyn Elizabeth Nibbelin  
 Notary Public



# UNOFFICIAL COPY

IN WITNESS WHEREOF, the undersigned have caused this Agreement to be executed by their authorized representatives.

## BORROWER:

**RAVENSWOOD SLF LLC,**  
an Illinois limited liability company

By: **RAVENSWOOD SENIOR LIVING LP,**  
an Illinois limited partnership,  
its manager


By: **RAVENSWOOD SENIOR LIVING GP, LLC,**  
an Illinois limited liability company,  
its general partner

By: **RAVENSWOOD SENIOR MANAGER LLC,**  
an Illinois limited liability company,  
its manager

By: \_\_\_\_\_  
Name: \_\_\_\_\_  
Title: Manager

## AUTHORITY:

**ILLINOIS HOUSING DEVELOPMENT AUTHORITY**


By:   
Name: **Maureen G. Ohle**  
Its: **GENERAL COUNSEL**

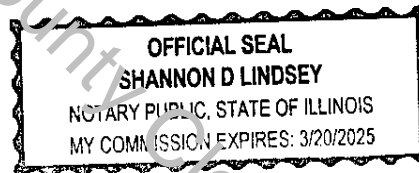
# UNOFFICIAL COPY

STATE OF ILLINOIS     )  
   ) SS  
 COUNTY OF COOK        )

I, the undersigned, a Notary Public in and for the County and State aforesaid, certify that **Maureen G. Ohle**, personally known to me to be the **GENERAL COUNSEL** of the **ILLINOIS HOUSING DEVELOPMENT AUTHORITY**, and personally known to me to be the same person whose name is subscribed to the foregoing instrument, appeared before me this day in person and acknowledged that she signed and delivered the said instrument in her capacity as **GENERAL COUNSEL** of the **ILLINOIS HOUSING DEVELOPMENT AUTHORITY** as her free and voluntary act and deed and as the free and voluntary act and deed of the **ILLINOIS HOUSING DEVELOPMENT AUTHORITY** for the uses and purposes therein set forth.

Given under my hand and official seal this 11 day of APR, 2023.

  
 Notary Public





# UNOFFICIAL COPY

## EXHIBIT A

### LEGAL DESCRIPTION

COOK COUNTY CLERK OFFICE  
RECORDING DIVISION  
118 N. CLARK ST. ROOM 120  
CHICAGO, IL 60602-1387

COOK COUNTY CLERK OFFICE  
RECORDING DIVISION  
118 N. CLARK ST. ROOM 120  
CHICAGO, IL 60602-1387

COOK COUNTY CLERK OFFICE  
RECORDING DIVISION  
118 N. CLARK ST. ROOM 120  
CHICAGO, IL 60602-1387

Property of Cook County Clerk's Office

Exhibit A

Regulatory and Land Use Restriction Agreement

# UNOFFICIAL COPY

## EXHIBIT "A" LEGAL DESCRIPTION

PARCEL 1:

TRACT "A":

LOTS 1, 2 AND 3 OF SAMUEL BROWN JR.'S SUBDIVISION OF LOTS 13 AND 14 IN BLOCK 14 IN RAVENSWOOD BEING A SUBDIVISION OF PART OF THE NORTHEAST QUARTER AND THE NORTHEAST QUARTER OF THE SOUTHEAST QUARTER OF SECTION 18, AND PART OF SECTION 17, TOWNSHIP 40 NORTH, RANGE 14, EAST OF THE THIRD PRINCIPAL MERIDIAN, ALL TAKEN AS A TRACT AND HEREINAFTER REFERRED TO AS TRACT "A", IN COOK COUNTY, ILLINOIS.

TRACT "B":

LOTS 1 AND 2 IN FELIX CANDA'S RESUBDIVISION OF LOT 15 IN BLOCK 14 IN RAVENSWOOD BEING A SUBDIVISION OF PART OF THE NORTHEAST QUARTER AND THE NORTHEAST QUARTER OF THE SOUTHEAST QUARTER OF SECTION 18, AND PART OF SECTION 17, TOWNSHIP 40 NORTH, RANGE 14, EAST OF THE THIRD PRINCIPAL MERIDIAN, ALL TAKEN AS A TRACT AND HEREINAFTER REFERRED TO AS TRACT "B", IN COOK COUNTY, ILLINOIS.

TRACT "C":

LOTS 16 AND 17 TOGETHER WITH THAT PART OF LOTS 18, 19 AND 20 AND THAT PART OF VACATED NORTH WINCHESTER AVENUE ADJOINING LOTS 17 AND 18 IN BLOCK 14 IN RAVENSWOOD BEING A SUBDIVISION OF PART OF THE NORTHEAST QUARTER AND THE NORTHEAST QUARTER OF THE SOUTHEAST QUARTER OF SECTION 18, AND PART OF SECTION 17, TOWNSHIP 40 NORTH, RANGE 14, EAST OF THE THIRD PRINCIPAL MERIDIAN, ALL TAKEN AS A TRACT AND HEREINAFTER REFERRED TO AS TRACT "C", DESCRIBED AS FOLLOWS:  
BEGINNING AT THE SOUTHEAST CORNER OF LOT 16, AFORESAID, THENCE NORTH 01°39'48" WEST ALONG THE EAST LINE OF LOTS 16, 17, 18, 19, AND 20 A DISTANCE OF 209.45 FEET; THENCE SOUTH 88°28'51" WEST 104.35 FEET; THENCE SOUTH 01°39'17" EAST 107.40 FEET; THENCE SOUTH 88°14'16" WEST 48.08 FEET; THENCE NORTH 01°30'37" WEST 25.42 FEET; THENCE SOUTH 88°12'27" WEST 54.88 FEET; THENCE SOUTH 01°31'58" WEST 76.94 FEET; THENCE NORTH 88°28'02" EAST 55.03 FEET TO THE EAST LINE OF NORTH WINCHESTER AVENUE; THENCE SOUTH 01°39'47" EAST ALONG SAID EAST LINE 50.13 FEET TO THE SOUTHWEST CORNER OF SAID LOT 16; THENCE NORTH 88°27'45" EAST ALONG THE SOUTH LINE OF SAID LOT 16, A DISTANCE OF 152.39 FEET TO THE POINT OF BEGINNING, IN COOK COUNTY, ILLINOIS.

SUPPORTIVE LIVING FACILITY:

BASEMENT PARCEL:

(S-5):

# UNOFFICIAL COPY

THAT PART OF THE HEREINABOVE MENTIONED TRACT "C" LYING BELOW A HORIZONTAL PLANE HAVING AN ELEVATION OF +26.90 FEET ABOVE CHICAGO CITY DATUM AND LYING ABOVE A HORIZONTAL PLANE HAVING AN ELEVATION OF +14.79 FEET CHICAGO CITY DATUM AND LYING WITHIN ITS HORIZONTAL BOUNDARY PROJECTED VERTICALLY AND DESCRIBED AS FOLLOWS: COMMENCING AT THE SOUTHEAST CORNER OF SAID TRACT "C"; THENCE SOUTH 88°27'45" WEST ALONG THE SOUTH LINE THEREOF 65.90 FEET; THENCE NORTH 01°38'46" WEST 26.31 FEET TO THE POINT OF BEGINNING; THENCE SOUTH 88°21'14" WEST 10.90 FEET; THENCE NORTH 01°38'46" WEST 25.64 FEET; THENCE NORTH 88°21'14" EAST 10.90 FEET; THENCE SOUTH 01°38'46" EAST 25.64 FEET TO THE POINT OF BEGINNING, IN COOK COUNTY, ILLINOIS;

ALSO,

## FIRST FLOOR PARCELS

(S-1):

THAT PART OF THE HEREINABOVE MENTIONED TRACT "A" LYING BELOW A HORIZONTAL PLANE HAVING AN ELEVATION OF +39.65 FEET ABOVE CHICAGO CITY DATUM AND LYING ABOVE A HORIZONTAL PLANE HAVING AN ELEVATION OF +26.90 FEET CHICAGO CITY DATUM AND LYING WITHIN ITS HORIZONTAL BOUNDARY PROJECTED VERTICALLY

(EXCEPT THE FOLLOWING DESCRIBED PARCELS:

(I-2):

THAT PART OF THE HEREINABOVE MENTIONED TRACT "A" LYING BELOW A HORIZONTAL PLANE HAVING AN ELEVATION OF +39.65 FEET ABOVE CHICAGO CITY DATUM AND LYING ABOVE A HORIZONTAL PLANE HAVING AN ELEVATION OF +26.90 FEET CHICAGO CITY DATUM AND LYING WITHIN ITS HORIZONTAL BOUNDARY PROJECTED VERTICALLY AND DESCRIBED AS FOLLOWS: COMMENCING AT THE NORTHEAST CORNER OF SAID TRACT "A"; THENCE SOUTH 88°27'45" WEST ALONG THE NORTH LINE THEREOF 80.24 FEET TO THE POINT OF BEGINNING; THENCE SOUTH 01°38'46" EAST 23.18 FEET; THENCE SOUTH 88°21'14" WEST 14.49 FEET; THENCE NORTH 01°38'46" WEST 23.21 FEET TO THE NORTH LINE OF SAID TRACT "A"; THENCE NORTH 88°27'45" EAST ALONG SAID NORTH LINE 14.49 FEET TO THE POINT OF BEGINNING;

ALSO EXCEPT,

(I-3):

THAT PART OF THE HEREINABOVE MENTIONED TRACT "A" LYING BELOW A HORIZONTAL PLANE HAVING AN ELEVATION OF +39.65 FEET ABOVE CHICAGO CITY DATUM AND LYING ABOVE A HORIZONTAL PLANE HAVING AN ELEVATION OF +26.90 FEET CHICAGO CITY DATUM AND LYING WITHIN ITS HORIZONTAL BOUNDARY PROJECTED VERTICALLY AND DESCRIBED AS FOLLOWS: COMMENCING AT THE NORTHEAST CORNER OF SAID TRACT "A"; THENCE SOUTH 88°27'45" WEST ALONG THE NORTH LINE THEREOF 29.88 FEET; THENCE SOUTH 01°38'46" EAST 2.90 FEET TO THE POINT OF BEGINNING; THENCE SOUTH 01°38'46" EAST 15.42 FEET; THENCE NORTH 88°21'14" EAST 2.60 FEET; THENCE SOUTH 01°38'46" EAST 4.91 FEET; THENCE SOUTH 88°21'14" WEST 9.44 FEET; THENCE NORTH 42°49'56" WEST 2.72 FEET; THENCE NORTH 01°38'46" WEST 18.28 FEET; THENCE NORTH 88°21'14" EAST 8.64 FEET TO THE POINT OF BEGINNING), IN COOK

# UNOFFICIAL COPY

COUNTY, ILLINOIS;

ALSO,

(S-3):

THAT PART OF THE HEREINABOVE MENTIONED TRACT "B" LYING BELOW A HORIZONTAL PLANE HAVING AN ELEVATION OF +39.65 FEET ABOVE CHICAGO CITY DATUM AND LYING ABOVE A HORIZONTAL PLANE HAVING AN ELEVATION OF +26.90 FEET CHICAGO CITY DATUM AND LYING WITHIN ITS HORIZONTAL BOUNDARY PROJECTED VERTICALLY

(EXCEPT THE FOLLOWING DESCRIBED PARCELS:

(I-7):

THAT PART OF THE HEREINABOVE MENTIONED TRACT "B" LYING BELOW A HORIZONTAL PLANE HAVING AN ELEVATION OF +39.65 FEET ABOVE CHICAGO CITY DATUM AND LYING ABOVE A HORIZONTAL PLANE HAVING AN ELEVATION OF +26.90 FEET CHICAGO CITY DATUM AND LYING WITHIN ITS HORIZONTAL BOUNDARY PROJECTED VERTICALLY AND DESCRIBED AS FOLLOWS: COMMENCING AT THE SOUTHEAST CORNER OF SAID TRACT "B"; THENCE SOUTH 88°27'45" WEST ALONG THE SOUTH LINE THEREOF 80.24 FEET TO THE POINT OF BEGINNING; THENCE NORTH 01°38'46" WEST 7.17 FEET; THENCE SOUTH 88°21'14" WEST 14.49 FEET; THENCE SOUTH 01°38'46" EAST 7.14 FEET TO THE SOUTH LINE OF SAID TRACT "B"; THENCE NORTH 88°27'45" EAST ALONG SAID SOUTH LINE 14.49 FEET TO THE POINT OF BEGINNING;

ALSO EXCEPT,

(I-8):

THAT PART OF THE HEREINABOVE MENTIONED TRACT "B" LYING BELOW A HORIZONTAL PLANE HAVING AN ELEVATION OF +39.65 FEET ABOVE CHICAGO CITY DATUM AND LYING ABOVE A HORIZONTAL PLANE HAVING AN ELEVATION OF +26.90 FEET CHICAGO CITY DATUM AND LYING WITHIN ITS HORIZONTAL BOUNDARY PROJECTED VERTICALLY AND DESCRIBED AS FOLLOWS: COMMENCING AT THE NORTHEAST CORNER OF SAID TRACT "B"; THENCE SOUTH 88°27'45" WEST ALONG THE NORTH LINE THEREOF 99.54 FEET TO THE POINT OF BEGINNING; THENCE SOUTH 88°27'45" WEST ALONG SAID NORTH LINE 19.64 FEET; THENCE SOUTH 01°38'46" EAST 5.54 FEET; THENCE NORTH 88°21'14" EAST 19.64 FEET; THENCE NORTH 01°38'46" WEST 5.50 FEET TO THE POINT OF BEGINNING), IN COOK COUNTY, ILLINOIS;

ALSO,

(S-6):

THAT PART OF THE HEREINABOVE MENTIONED TRACT "C" LYING BELOW A HORIZONTAL PLANE HAVING AN ELEVATION OF +39.65 FEET ABOVE CHICAGO CITY DATUM AND LYING ABOVE A HORIZONTAL PLANE HAVING AN ELEVATION OF +26.90 FEET CHICAGO CITY DATUM AND LYING WITHIN ITS HORIZONTAL BOUNDARY PROJECTED VERTICALLY AND DESCRIBED AS FOLLOWS: BEGINNING AT THE SOUTHEAST CORNER OF SAID TRACT "C"; THENCE NORTH 01°39'48" WEST ALONG THE EAST LINE OF SAID TRACT "C" 189.45 FEET; THENCE SOUTH 88°28'51" WEST 104.35 FEET TO A WESTERLY LINE OF SAID TRACT "C"; THENCE SOUTH 01°39'17" EAST ALONG SAID

# UNOFFICIAL COPY

WESTERLY LINE 87.40 FEET TO A NORTHERLY LINE OF SAID TRACT "C"; THENCE SOUTH 88° 14'16" WEST ALONG SAID NORTHERLY LINE AND ITS WESTERLY EXTENSION 102.94 FEET TO THE WEST LINE OF SAID TRACT "C"; THE REMAINING COURSES BEING ALONG THE PERIMETER LINE OF SAID TRACT "C"; THENCE SOUTH 01°31'58" EAST 51.55 FEET; THENCE NORTH 88°28'02" EAST 55.03 FEET; THENCE SOUTH 01°39'47" EAST 50.13 FEET; THENCE NORTH 88°27'45" EAST 152.39 FEET TO THE POINT OF BEGINNING

(EXCEPT THE FOLLOWING DESCRIBED PARCELS:

(I-12):

THAT PART OF THE HEREINABOVE MENTIONED TRACT "C" LYING BELOW A HORIZONTAL PLANE HAVING AN ELEVATION OF +39.65 FEET ABOVE CHICAGO CITY DATUM AND LYING ABOVE A HORIZONTAL PLANE HAVING AN ELEVATION OF +26.90 FEET CHICAGO CITY DATUM AND LYING WITHIN ITS HORIZONTAL BOUNDARY PROJECTED VERTICALLY AND DESCRIBED AS FOLLOWS: COMMENCING AT THE SOUTHEAST CORNER OF SAID TRACT "C"; THENCE SOUTH 88°27'45" WEST ALONG THE SOUTH LINE THEREOF 99.54 FEET TO THE POINT OF BEGINNING; THENCE SOUTH 88°27'45" WEST ALONG SAID SOUTH LINE 19.64 FEET; THENCE NORTH 01°38'46" WEST 10.56 FEET; THENCE NORTH 88°21'14" EAST 4.66 FEET; THENCE SOUTH 01°38'46" EAST 1.83 FEET; THENCE NORTH 88°21'14" EAST 5.33 FEET; THENCE SOUTH 01°38'46" EAST 5.52 FEET; THENCE NORTH 88°21'14" EAST 5.64 FEET; THENCE SOUTH 01°38'46" EAST 3.25 FEET TO THE POINT OF BEGINNING;

ALSO EXCEPT,

(I-13):

THAT PART OF THE HEREINABOVE MENTIONED TRACT "C" LYING BELOW A HORIZONTAL PLANE HAVING AN ELEVATION OF +39.65 FEET ABOVE CHICAGO CITY DATUM AND LYING ABOVE A HORIZONTAL PLANE HAVING AN ELEVATION OF +26.90 FEET CHICAGO CITY DATUM AND LYING WITHIN ITS HORIZONTAL BOUNDARY PROJECTED VERTICALLY AND DESCRIBED AS FOLLOWS: COMMENCING AT THE SOUTHEAST CORNER OF SAID TRACT "C"; THENCE SOUTH 88°27'45" WEST ALONG THE SOUTH LINE THEREOF 135.12 FEET; THENCE NORTH 01°42'37" WEST 17.37 FEET TO THE POINT OF BEGINNING; THENCE NORTH 01°42'37" WEST 20.76 FEET; THENCE NORTH 88°21'14" EAST 20.03 FEET; THENCE SOUTH 02°17'47" EAST 20.73 FEET; THENCE SOUTH 88°21'14" WEST 20.24 FEET TO THE POINT OF BEGINNING;

ALSO EXCEPT,

(I-14):

THAT PART OF THE HEREINABOVE MENTIONED TRACT "C" LYING BELOW A HORIZONTAL PLANE HAVING AN ELEVATION OF +39.65 FEET ABOVE CHICAGO CITY DATUM AND LYING ABOVE A HORIZONTAL PLANE HAVING AN ELEVATION OF +26.90 FEET CHICAGO CITY DATUM AND LYING WITHIN ITS HORIZONTAL BOUNDARY PROJECTED VERTICALLY AND DESCRIBED AS FOLLOWS: COMMENCING AT THE SOUTHEAST CORNER OF SAID TRACT "C"; THENCE SOUTH 88°27'45" WEST ALONG THE SOUTH LINE THEREOF 76.80 FEET; THENCE NORTH 01°38'46" WEST 24.62 FEET TO THE POINT OF BEGINNING; THENCE SOUTH 88°21'14" WEST 8.73 FEET; THENCE NORTH 01°38'46" WEST 17.65 FEET; THENCE NORTH 88°27'58" EAST 8.73 FEET; THENCE SOUTH 01°38'46" EAST 17.63 FEET TO THE POINT OF BEGINNING), IN COOK COUNTY, ILLINOIS;



# UNOFFICIAL COPY

ALSO,

2ND FLOOR THRU 4TH FLOOR PARCELS:

(S-2):

THAT PART OF THE HEREINABOVE MENTIONED TRACT "A" LYING BELOW A HORIZONTAL PLANE HAVING AN ELEVATION OF +78.49 FEET ABOVE CHICAGO CITY DATUM AND LYING ABOVE A HORIZONTAL PLANE HAVING AN ELEVATION OF +39.65 FEET CHICAGO CITY DATUM AND LYING WITHIN ITS HORIZONTAL BOUNDARY PROJECTED VERTICALLY

(EXCEPT THE FOLLOWING DESCRIBED PARCEL:

(I-4):

THAT PART OF THE HEREINABOVE MENTIONED TRACT "A" LYING BELOW A HORIZONTAL PLANE HAVING AN ELEVATION OF +78.49 FEET ABOVE CHICAGO CITY DATUM AND LYING ABOVE A HORIZONTAL PLANE HAVING AN ELEVATION OF +39.65 FEET CHICAGO CITY DATUM AND LYING WITHIN ITS HORIZONTAL BOUNDARY PROJECTED VERTICALLY AND DESCRIBED AS FOLLOWS: COMMENCING AT THE NORTHEAST CORNER OF SAID TRACT "A"; THENCE SOUTH 88°27'45" WEST ALONG THE NORTH LINE THEREOF 30.05 FEET; THENCE SOUTH 01°38'46" EAST 1.94 FEET TO THE POINT OF BEGINNING; THENCE SOUTH 01°38'46" EAST 16.52 FEET; THENCE NORTH 88°21'14" EAST 2.28 FEET; THENCE SOUTH 01°38'46" EAST 4.78 FEET; THENCE SOUTH 88°21'14" WEST 10.75 FEET; THENCE NORTH 01°38'46" WEST 15.14 FEET; THENCE SOUTH 88°21'14" WEST 1.81 FEET; THENCE NORTH 01°38'46" WEST 5.30 FEET; THENCE NORTH 88°21'14" EAST 6.51 FEET; THENCE NORTH 01°38'46" WEST 0.85 FEET; THENCE NORTH 88°21'14" EAST 3.77 FEET TO THE POINT OF BEGINNING), IN COOK COUNTY, ILLINOIS;

ALSO,

(S-4):

THAT PART OF THE HEREINABOVE MENTIONED TRACT "B" LYING BELOW A HORIZONTAL PLANE HAVING AN ELEVATION OF +78.49 FEET ABOVE CHICAGO CITY DATUM AND LYING ABOVE A HORIZONTAL PLANE HAVING AN ELEVATION OF +39.65 FEET CHICAGO CITY DATUM AND LYING WITHIN ITS HORIZONTAL BOUNDARY PROJECTED VERTICALLY

(EXCEPT THE FOLLOWING DESCRIBED PARCEL:

(I-9):

THAT PART OF THE HEREINABOVE MENTIONED TRACT "B" LYING BELOW A HORIZONTAL PLANE HAVING AN ELEVATION OF +78.49 FEET ABOVE CHICAGO CITY DATUM AND LYING ABOVE A HORIZONTAL PLANE HAVING AN ELEVATION OF +39.65 FEET CHICAGO CITY DATUM AND LYING WITHIN ITS HORIZONTAL BOUNDARY PROJECTED VERTICALLY AND DESCRIBED AS FOLLOWS: COMMENCING AT THE NORTHEAST CORNER OF SAID TRACT "B"; THENCE SOUTH 88°27'45" WEST ALONG THE NORTH LINE THEREOF 95.26 FEET TO THE POINT OF BEGINNING; THENCE SOUTH 88°27'45" WEST ALONG SAID NORTH LINE 20.55 FEET; THENCE SOUTH 01°38'46" EAST 5.54 FEET; THENCE NORTH 88°21'14" EAST 20.55 FEET; THENCE NORTH 01°38'46" WEST 5.50 FEET TO THE POINT OF BEGINNING), IN COOK COUNTY, ILLINOIS;

# UNOFFICIAL COPY

ALSO,

(S-7):

THAT PART OF THE HEREINABOVE MENTIONED TRACT "C" LYING BELOW A HORIZONTAL PLANE HAVING AN ELEVATION OF +78.49 FEET ABOVE CHICAGO CITY DATUM AND LYING ABOVE A HORIZONTAL PLANE HAVING AN ELEVATION OF +39.65 FEET ABOVE CHICAGO CITY DATUM AND LYING WITHIN ITS HORIZONTAL BOUNDARY PROJECTED VERTICALLY AND DESCRIBED AS FOLLOWS: BEGINNING AT THE SOUTHEAST CORNER OF SAID TRACT "C"; THENCE NORTH 01° 39'48" WEST ALONG THE EAST LINE OF SAID TRACT "C" 104.45 FEET; THENCE SOUTH 88°14'16" WEST 104.36 FEET TO A WESTERLY LINE OF SAID TRACT "C"; THENCE SOUTH 01°39'17" EAST ALONG SAID WESTERLY LINE 1.96 FEET TO A NORTHERLY LINE OF SAID TRACT "C"; THENCE SOUTH 88°14'16" WEST ALONG SAID NORTHERLY LINE AND ITS WESTERLY EXTENSION 102.94 FEET TO THE WEST LINE OF SAID TRACT "C"; THE REMAINING COURSES BEING ALONG THE PERIMETER LINE OF SAID TRACT "C"; THENCE SOUTH 01°31'58" EAST 51.55 FEET; THENCE NORTH 88°28'02" EAST 55.03 FEET; THENCE SOUTH 01°39'47" EAST 50.13 FEET; THENCE NORTH 88°27'45" EAST 152.39 FEET TO THE POINT OF BEGINNING

(EXCEPT THE FOLLOWING DESCRIBED PARCELS:

(I-15):

THAT PART OF THE HEREINABOVE MENTIONED TRACT "C" LYING BELOW A HORIZONTAL PLANE HAVING AN ELEVATION OF +78.49 FEET ABOVE CHICAGO CITY DATUM AND LYING ABOVE A HORIZONTAL PLANE HAVING AN ELEVATION OF +39.65 FEET CHICAGO CITY DATUM AND LYING WITHIN ITS HORIZONTAL BOUNDARY PROJECTED VERTICALLY AND DESCRIBED AS FOLLOWS: COMMENCING AT THE SOUTHEAST CORNER OF SAID TRACT "C"; THENCE SOUTH 88°27'45" WEST ALONG THE SOUTH LINE THEREOF 95.26 FEET TO THE POINT OF BEGINNING; THENCE SOUTH 88°27'45" WEST ALONG SAID SOUTH LINE 20.55 FEET; THENCE NORTH 01°38'46" WEST 2.93 FEET; THENCE NORTH 88°21'14" EAST 13.45 FEET; THENCE NORTH 01°38'46" WEST 7.17 FEET; THENCE NORTH 88°21'14" EAST 7.10 FEET; THENCE SOUTH 01°38'46" EAST 10.14 FEET TO THE POINT OF BEGINNING;

ALSO EXCEPT,

(I-16):

THAT PART OF THE HEREINABOVE MENTIONED TRACT "C" LYING BELOW A HORIZONTAL PLANE HAVING AN ELEVATION OF +78.49 FEET ABOVE CHICAGO CITY DATUM AND LYING ABOVE A HORIZONTAL PLANE HAVING AN ELEVATION OF +39.65 FEET CHICAGO CITY DATUM AND LYING WITHIN ITS HORIZONTAL BOUNDARY PROJECTED VERTICALLY AND DESCRIBED AS FOLLOWS: COMMENCING AT THE SOUTHEAST CORNER OF SAID TRACT "C"; THENCE SOUTH 88°27'45" WEST ALONG THE SOUTH LINE THEREOF 76.80 FEET; THENCE NORTH 01°38'46" WEST 24.62 FEET TO THE POINT OF BEGINNING; THENCE SOUTH 88°21'14" WEST 8.73 FEET; THENCE NORTH 01°38'46" WEST 17.65 FEET; THENCE NORTH 88°27'58" EAST 8.73 FEET; THENCE SOUTH 01°38'46" EAST 17.63 FEET TO THE POINT OF BEGINNING), IN COOK COUNTY, ILLINOIS;

ALSO,

(S-8):

# UNOFFICIAL COPY

THAT PART OF THE HEREINABOVE MENTIONED TRACT "C" LYING BELOW A HORIZONTAL PLANE HAVING AN ELEVATION OF +44.55 FEET ABOVE CHICAGO CITY DATUM AND LYING ABOVE A HORIZONTAL PLANE HAVING AN ELEVATION OF +39.65 FEET ABOVE CHICAGO CITY DATUM AND LYING WITHIN ITS HORIZONTAL BOUNDARY PROJECTED VERTICALLY AND DESCRIBED AS FOLLOWS: COMMENCING AT THE SOUTHEAST CORNER OF SAID TRACT "C"; THENCE NORTH 01°39'48" WEST ALONG THE EAST LINE THEREOF 104.45 FEET TO THE POINT OF BEGINNING; THENCE SOUTH 88°14'16" WEST 104.36 FEET TO A WESTERLY LINE OF SAID TRACT "C"; THENCE NORTH 01°39'17" WEST ALONG SAID WESTERLY LINE OF TRACT "C" 85.44 FEET; THENCE NORTH 88°28'51" EAST 104.35 FEET TO THE EAST LINE OF SAID TRACT "C"; THENCE SOUTH 01°39'48" EAST ALONG SAID EAST LINE 85.00 FEET TO THE POINT OF BEGINNING, IN COOK COUNTY, ILLINOIS;

ALSO,

5TH THRU 8TH FLOOR PARCEL:

(S-9):

THAT PART OF THE HEREINABOVE MENTIONED TRACT "C" LYING BELOW A HORIZONTAL PLANE HAVING AN ELEVATION OF +135.32 FEET ABOVE CHICAGO CITY DATUM AND LYING ABOVE A HORIZONTAL PLANE HAVING AN ELEVATION OF +78.49 FEET ABOVE CHICAGO CITY DATUM AND LYING WITHIN ITS HORIZONTAL BOUNDARY PROJECTED VERTICALLY AND DESCRIBED AS FOLLOWS: COMMENCING AT THE SOUTHEAST CORNER OF SAID TRACT "C"; THENCE SOUTH 88°27'45" WEST ALONG THE SOUTH LINE THEREOF 65.90 FEET; THENCE NORTH 01°38'46" WEST 26.31 FEET TO THE POINT OF BEGINNING; THENCE SOUTH 88°15'57" WEST 10.90 FEET; THENCE NORTH 01°38'46" WEST 16.54 FEET; THENCE NORTH 88°21'14" EAST 10.90 FEET; THENCE SOUTH 01°38'46" EAST 16.52 FEET TO THE POINT OF BEGINNING, IN COOK COUNTY, ILLINOIS.

PARCEL 2:

UNITS 8 THROUGH 20 AND UNITS 74 THROUGH 105 IN 4501 NORTH DAMEN GARAGE CONDOMINIUM, AS DELINEATED ON A PLAT OF SURVEY OF THE FOLLOWING DESCRIBED TRACT OF LAND:

THAT PART OF LOTS 13 TO 18 IN BLOCK 15 TOGETHER WITH PART OF THE NORTH/SOUTH VACATED ALLEY LYING EAST OF AND ADJOINING LOTS 17 AND 18 IN BLOCK 15 ALL IN RAVENSWOOD BEING A SUBDIVISION OF PART OF THE NORTHEAST QUARTER AND THE NORTHEAST QUARTER OF THE SOUTHEAST QUARTER OF SECTION 18 AND PART OF SECTION 17, TOWNSHIP 40 NORTH, RANGE 14, EAST OF THE THIRD PRINCIPAL MERIDIAN, LYING BELOW A HORIZONTAL PLANE OF 67.50 CHICAGO CITY DATUM AND FALLING WITHIN THE BOUNDARIES DESCRIBED AS FOLLOWS: BEGINNING AT THE SOUTHWEST CORNER OF LOT 13 AFORESAID; THENCE NORTH 90 DEGREES 00 MINUTES 00 SECONDS EAST ALONG THE SOUTH LINE THEREOF 128.07 FEET; THENCE NORTH 00 DEGREES 07 MINUTES 27 SECONDS WEST 240.24 FEET; THENCE NORTH 90 DEGREES 00 MINUTES 00 SECONDS EAST 19.72 FEET; THENCE NORTH 00 DEGREES 30 MINUTES 20 SECONDS WEST 37.88 FEET; THENCE SOUTH 89 DEGREES 57 MINUTES 31 SECONDS WEST 147.55 FEET TO THE WEST LINE OF LOT 18 AFORESAID; THENCE SOUTH 00 DEGREES 07 MINUTES 32 SECONDS EAST ALONG THE WEST LINE OF LOTS 13 TO 18 AFORESAID 278.01 FEET TO THE POINT OF BEGINNING IN COOK COUNTY, ILLINOIS.

# UNOFFICIAL COPY

WHICH SURVEY IS ATTACHED AS APPENDIX B TO THE DECLARATION OF CONDOMINIUM RECORDED DECEMBER 23, 2002 AS DOCUMENT NUMBER 0021432128, AS AMENDED FROM TIME, TOGETHER WITH ITS UNDIVIDED PERCENTAGE INTEREST IN THE COMMON ELEMENTS, IN COOK COUNTY, ILLINOIS.

## PARCEL 3:

NON-EXCLUSIVE EASEMENT FOR THE BENEFIT OF PARCEL 1 AND 2, AS PER AMENDED AND RESTATED GRANT AND RESERVATION OF EASEMENTS PERTAINING TO THE PROJECT COMMONLY KNOWN AS RAVENSWOOD TOWN CENTER, LOCATED AT THE SOUTHEAST QUARTER OF DAMEN AND WILSON IN CHICAGO ILLINOIS, DATED JULY 9, 2008, BY CHICAGO TITLE AND TRUST COMPANY, NOT PERSONALLY, BUT AS TRUSTEE UNDER TRUST AGREEMENT DATED MAY 1, 2002 AND KNOWN AS TRUST NO. 1110819, FOR STRUCTURAL SUPPORT, ACCESS, UTILITIES, AND ENCROACHMENTS, RECORDED JULY 18, 2008 AS DOCUMENT NUMBER 0820029016, AS AMENDED FROM TIME TO TIME.

## PARCEL 4:

NON-EXCLUSIVE EASEMENT FOR THE BENEFIT OF PARCELS 1 AND 2 AS CONTAINED IN THE DEVELOPMENT RIGHTS AGREEMENT REGARDING PLANNED DEVELOPMENT NO. 60 DATED AS OF DECEMBER 12, 2019 AND RECORDED DECEMBER 12, 2019 AS DOCUMENT NUMBER 1934641017 MADE BY AND BETWEEN RAVENSWOOD ILF LLC, AN ILLINOIS LIMITED LIABILITY COMPANY, RAVENSWOOD SLF LLC, AN ILLINOIS LIMITED LIABILITY COMPANY, AND LYCEE FRANCAIS DE CHICAGO, INC., AN ILLINOIS NOT FOR PROFIT CORPORATION.

## PARCEL 5:

NON-EXCLUSIVE EASEMENT FOR THE BENEFIT OF PARCELS 1 AND 2 AS CONTAINED IN THE DECLARATION OF COVENANTS, CONDITIONS, RESTRICTIONS AND EASEMENTS DATED AS OF DECEMBER 12, 2019 AND RECORDED DECEMBER 12, 2019 AS DOCUMENT NUMBER 1934641018 MADE BY AND BETWEEN RAVENSWOOD ILF LLC, AN ILLINOIS LIMITED LIABILITY COMPANY, AND RAVENSWOOD SLF LLC, AN ILLINOIS LIMITED LIABILITY COMPANY.

## PARCEL 6:

NON-EXCLUSIVE EASEMENTS FOR THE BENEFIT OF PARCEL 2 AS CONTAINED IN THE DECLARATION OF CONDOMINIUM OF 4501 NORTH DAMEN GARAGE CONDOMINIUM RECORDED DECEMBER 12, 2002 AS DOCUMENT NUMBER 0021432128, AS AMENDED FROM TIME TO TIME, MADE BY CHICAGO TITLE AND TRUST COMPANY, NOT PERSONALLY, BUT AS TRUSTEE UNDER TRUST AGREEMENT DATED MAY 1, 2002 AND KNOWN AS TRUST NO. 1110819, DECLARANT.

PROPERTY ADDRESS:

# UNOFFICIAL COPY

1922 W Sunnyside Avenue, Chicago, IL 60640  
4501 N Damen Avenue, Chicago, IL 60625

## PERMANENT INDEX NUMBERS:

14-18-213-030-0000

14-18-213-031-0000

14-18-213-032-0000

14-18-212-037-1008, 14-18-212-037-1009, 14-18-212-037-1010, 14-18-212-037-1011,  
14-18-212-037-1012, 14-18-212-037-1013, 14-18-212-037-1014, 14-18-212-037-1015,  
14-18-212-037-1016, 14-18-212-037-1017, 14-18-212-037-1018, 14-18-212-037-1019,  
14-18-212-037-1020, 14-18-212-037-1074, 14-18-212-037-1075, 14-18-212-037-1076,  
14-18-212-037-1077, 14-18-212-037-1078, 14-18-212-037-1079, 14-18-212-037-1080,  
14-18-212-037-1081, 14-18-212-037-1082, 14-18-212-037-1083, 14-18-212-037-1084,  
14-18-212-037-1085, 14-18-212-037-1086, 14-18-212-037-1087, 14-18-212-037-1088,  
14-18-212-037-1089, 14-18-212-037-1090, 14-18-212-037-1091, 14-18-212-037-1092,  
14-18-212-037-1093, 14-18-212-037-1094, 14-18-212-037-1095, 14-18-212-037-1096,  
14-18-212-037-1097, 14-18-212-037-1098, 14-18-212-037-1099, 14-18-212-037-1100,  
14-18-212-037-1101, 14-18-212-037-1102, 14-18-212-037-1103, 14-18-212-037-1104,  
14-18-212-037-1105



# UNOFFICIAL COPY

## EXHIBIT B

### NOTICE PROVISIONS

Any notice, demand, request or other communication that any party may desire or may be required to give to any other party under this document shall be given in writing, at the addresses set forth below, by any of the following means: (a) personal service; (b) overnight courier; or (c) registered or certified United States mail, postage prepaid, return receipt requested.

If to the Authority:

Illinois Housing Development Authority  
111 East Wacker Drive, Suite 1000  
Chicago, Illinois 60601  
Attention: Director, Multifamily Financing

with a copy to:

Illinois Housing Development Authority  
111 East Wacker Drive, Suite 1000  
Chicago, Illinois 60601  
Attention: General Counsel

If to Borrower:

Ravenswood SLF LLC  
c/o EREG Development LLC  
566 W. Lake Street, Suite 400  
Chicago, IL 60661  
Attention: Jeffrey Rappin

**With a courtesy copy to:**

Applegate & Thorne-Thomsen, P.C.  
425 South Financial Place, Suite 1900  
Chicago, Illinois 60605  
Attention: Paul Davis

**And to:**

NDC Corporate Equity Fund XIV, L.P.  
c/o NDC Housing and Economic Development  
PO Box 845322  
Boston MA 02284-5322  
Attn: Daniel Marsh III, President

# UNOFFICIAL COPY

**And to:**

Barnes & Thornburg LLP  
41 S. High Street, Suite 3300  
Columbus, OH 43215-6104  
Attention: Katrina M. Thompson

In connection with a courtesy copy, the Authority will exercise reasonable efforts to provide copies of any notices given to Borrower; however, the Authority's failure to furnish copies of such notices shall not limit the Authority's exercise of any of its rights and remedies under any document evidencing, securing or governing the Loan from the Authority to the Borrower, or affect the validity of the notice.

Such addresses may be changed by notice to the other party given in the same manner as provided in this Exhibit. Any notice, demand, request or other communication sent pursuant to subparagraph (a) shall be served and effective upon such personal service. Any notice, demand, request or other communication sent pursuant to subparagraph (b) shall be served and effective one (1) business day after deposit with the overnight courier. Any notice, demand, request or other communication sent pursuant to subparagraph (c) shall be served and effective three (3) business days after proper deposit with the United States Postal Service.