

UNOFFICIAL COPY

Doc#: 2325113225 Fee: \$107.00
Karen A. Yarbrough
Cook County Clerk
Date: 09/08/2023 10:10 AM Pg: 1 of 7

ASSIGNMENT OF MORTGAGE, ASSIGNMENT OF LEASES AND RENTS, SECURITY AGREEMENT AND FIXTURE FILING

**DBR INVESTMENTS CO. LIMITED, a Cayman Islands corporation
(Assignor)**

to

**GERMAN AMERICAN CAPITAL CORPORATION, a Maryland corporation
(Assignee)**

Effective as of July 18, 2023

Property Address(es): 3900 West 43rd Street, Chicago, IL 60632
Parcel No(s): 19-02-100-027-0000; 19-02-100-028-0000; and Portion of 19-02-100-031-0000
County of Cook
State of Illinois

DOCUMENT PREPARED BY AND WHEN RECORDED, RETURN TO:

**McCoy & Orta, P.C.
100 North Broadway, 26th Floor
Oklahoma City, Oklahoma 73102
Telephone: 888-236-0007**

UNOFFICIAL COPY

ASSIGNMENT OF MORTGAGE, ASSIGNMENT OF LEASES AND RENTS, SECURITY AGREEMENT AND FIXTURE FILING

Effective as of the 18th day of July, 2023, DBR INVESTMENTS CO. LIMITED, a Cayman Islands corporation, having an address at 1 Columbus Circle, 15th Floor, New York, NY 10019 ("Assignor"), as the holder of the instrument hereinafter described and for valuable consideration hereby assigns, sells, transfers and delivers to GERMAN AMERICAN CAPITAL CORPORATION, a Maryland corporation, having an address at 1 Columbus Circle, 15th Floor, New York, NY 10019 ("Assignee"), its successors, participants and assigns, without recourse or warranty, all right, title and interest of Assignor in and to that certain:

MORTGAGE, ASSIGNMENT OF LEASES AND RENTS, SECURITY AGREEMENT AND FIXTURE FILING made by NM NVLX, L.P., a Delaware limited partnership to DBR INVESTMENTS CO. LIMITED, a Cayman Islands corporation and GOLDMAN SACHS BANK USA, a New York state-chartered bank, dated as of May 19, 2023 and recorded on May 26, 2023, as Document Number 2314613189 in the Recorder's Office of Cook County, Illinois (as the same may have been amended, modified, restated, supplemented, renewed or extended), securing payment of note(s) of even date therewith, in the original principal amount of \$125,000,000.00, and creating a first lien on the property described in Exhibit A attached hereto and by this reference made a part hereof.

This assignment is limited to Assignor's interest in the above instrument.

Together with any and all other liens, privileges, security interests, rights, entitlements, equities, claims and demands as to which Assignor hereunder possesses or to which Assignor is otherwise entitled as additional security for the payment of the notes and other obligations described herein.

This instrument shall be binding upon and shall inure to the benefit of the parties hereto and their respective successors and assigns.

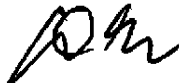
[SIGNATURE PAGE(S) TO FOLLOW]


UNOFFICIAL COPY

19th IN WITNESS WHEREOF, the Assignor has caused this instrument to be executed this day of July, 2023, to be effective as of the date first written above.

ASSIGNOR:

DBR INVESTMENTS CO. LIMITED, a
Cayman Islands corporation

By: 
Name: Matt Smith
Title: Director

By: 
Name: R. Chris Jones
Title: Director

Property of Cook County Clerk's Office

UNOFFICIAL COPY

STATE OF NEW YORK

§


COUNTY OF NEW YORK

§

§

On the 10th day of July, 2023, before me, the undersigned, a Notary Public in and for said state, personally appeared Matt Smith, as Director of DBR Investments Co. Limited, a Cayman Islands corporation, personally known to me or proved to me on the basis of satisfactory evidence to be the individual whose name is subscribed to the within instrument and acknowledged to me that he/she executed the same in his/her capacity, and that by his/her signature on the instrument, the individual, or the person upon behalf of which the individual acted, executed the instrument.

WITNESS my hand and official seal.


Name of Notary Public

My Commission Expires:



ELENI SEREMETIS
Notary Public, State of New York
No. 01SE6318951
Qualified in Bronx County
Commission Expires 2/9/2027

STATE OF NEW YORK

§


COUNTY OF NEW YORK

§

§

On the 10th day of July, 2023, before me, the undersigned, a Notary Public in and for said state, personally appeared R. Chris Jones, as Director of DBR Investments Co. Limited, a Cayman Islands corporation, personally known to me or proved to me on the basis of satisfactory evidence to be the individual whose name is subscribed to the within instrument and acknowledged to me that he/she executed the same in his/her capacity, and that by his/her signature on the instrument, the individual, or the person upon behalf of which the individual acted, executed the instrument.

WITNESS my hand and official seal.


Name of Notary Public

My Commission Expires:



ELENI SEREMETIS
Notary Public, State of New York
No. 01SE6318951
Qualified in Bronx County
Commission Expires 2/9/2027

UNOFFICIAL COPY

EXHIBIT A

LEGAL DESCRIPTION

Real property in the City of Chicago, County of Cook, State of Illinois, described as follows:

PARCEL 1:

AN IRREGULAR SHAPED PARCEL OF LAND IN THE WEST HALF OF THE NORTHWEST QUARTER OF SECTION 2, TOWNSHIP 38 NORTH, RANGE 13 EAST OF THE THIRD PRINCIPAL MERIDIAN, DESCRIBED AS FOLLOWS: BEGINNING AT THE INTERSECTION OF THE NORTH LINE OF PRIVATE WEST 43RD STREET (A PRIVATE STREET), SAID NORTH LINE OF PRIVATE WEST 43RD STREET BEING 33.0 FEET NORTH OF AND PARALLEL TO THE SOUTH LINE OF THE WEST HALF OF THE NORTHWEST QUARTER OF SAID SECTION 2, AND A LINE 299.07 FEET (MEASURED PARALLEL TO AFORESAID SOUTH LINE OF THE WEST HALF OF THE NORTHWEST QUARTER OF SECTION 2), WEST OF AND PARALLEL TO THE EAST LINE OF SAID WEST HALF OF THE NORTHWEST QUARTER OF SECTION 2, SAID LAST DESCRIBED PARALLEL LINE BEING THE EASTERLY BOUNDARY LINE OF THE PREMISES CONVEYED BY THE FIRST NATIONAL BANK OF CHICAGO TO THE THEN TRUSTEES OF THE CENTRAL MANUFACTURING DISTRICT BY DEED DATED APRIL 9, 1957 AND RECORDED IN THE RECORDER'S OFFICE OF COOK COUNTY, ILLINOIS ON MAY 27, 1957 IN BOOK 54908, AT PAGE 226 AS DOCUMENT 16915322; THENCE NORTH ALONG THE LAST DESCRIBED PARALLEL LINE, 308.29 FEET TO A POINT, SAID POINT BEING ALSO THE NORTHEAST CORNER OF THE SAID PREMISES CONVEYED BY DEED AFORESAID; THENCE NORTHEASTERLY ALONG A CURVE CONVEX TO THE SOUTH, HAVING A RADIUS OF 295.12 FEET, AN ARC DISTANCE OF 229.84 FEET, MORE OR LESS, TO ITS INTERSECTION WITH A LINE 519.27 FEET, BY RECTANGULAR MEASUREMENT, NORTH OF AND PARALLEL TO SAID SOUTH LINE OF THE WEST HALF OF THE NORTHWEST QUARTER OF SECTION 2, SAID POINT OF INTERSECTION BEING 160.16 FEET (MEASURED PARALLEL TO AFORESAID SOUTH LINE OF THE WEST HALF OF THE NORTHWEST QUARTER OF SECTION 2) WEST OF SAID EAST LINE OF THE WEST HALF OF THE NORTHWEST QUARTER OF SECTION 2; THENCE EAST ALONG THE LAST DESCRIBED PARALLEL LINE TO A POINT 158.0 FEET, BY RECTANGULAR MEASUREMENT, WEST OF AND PARALLEL TO SAID EAST LINE OF THE WEST HALF OF THE NORTHWEST QUARTER OF SECTION 2; THENCE SOUTHEASTERLY ALONG A CURVED LINE CONVEX TO THE SOUTHWEST, HAVING A RADIUS OF 584.21 FEET, AN ARC DISTANCE OF 209.93 FEET, MORE OR LESS, TO A POINT WHICH IS 314.32 FEET, BY RECTANGULAR MEASUREMENT, NORTH OF SAID SOUTH LINE OF THE WEST HALF OF THE NORTHWEST QUARTER OF SECTION 2 AND 120.7 FEET WEST OF THE EAST LINE OF SAID WEST HALF OF THE NORTHWEST QUARTER OF SECTION 2, MEASURED ALONG A LINE PARALLEL TO THE SOUTH LINE THEREOF; THENCE SOUTHEASTERLY ON A STRAIGHT LINE TO A POINT WHICH IS 212.9 FEET, BY RECTANGULAR MEASUREMENT, NORTH OF THE SAID SOUTH LINE OF THE WEST HALF OF THE NORTHWEST QUARTER OF SECTION 2, AND 82.41 FEET WEST OF THE EAST LINE OF SAID WEST HALF OF THE NORTHWEST QUARTER OF SECTION 2, MEASURED ALONG A LINE PARALLEL TO THE SOUTH LINE THEREOF; THENCE SOUTHEASTERLY ON A CURVE CONVEX TO THE NORTHEAST, HAVING A RADIUS OF 562.19 FEET, AN ARC DISTANCE OF 19.0 FEET, MORE OR LESS, TO A POINT WHICH IS 195.08 FEET, BY RECTANGULAR MEASUREMENT, NORTH OF THE SOUTH LINE OF THE WEST HALF OF THE NORTHWEST QUARTER OF SECTION 2 AND 76.02 FEET WEST OF THE EAST LINE OF SAID WEST HALF OF THE NORTHWEST QUARTER OF SECTION 2, MEASURED ALONG A LINE PARALLEL WITH THE SOUTH LINE THEREOF; THENCE SOUTHERLY ON A CURVE CONVEX TO THE EAST, HAVING A RADIUS OF 317.63 FEET, AN ARC DISTANCE OF 127.55 FEET, MORE

Reference No.: 6112.031

Matter Name: 3900 West 43rd Street

Pool: BMARK 2023-B39

UNOFFICIAL COPY

OR LESS, TO A POINT WHICH IS 69.58 FEET, BY RECTANGULAR MEASUREMENT, NORTH OF SAID SOUTH LINE OF THE WEST HALF OF THE NORTHWEST QUARTER OF SAID SECTION 2, AND 60.26 FEET WEST OF THE EAST LINE OF SAID WEST HALF OF THE NORTHWEST QUARTER OF SECTION 2, MEASURED ALONG A LINE PARALLEL WITH THE SOUTH LINE THEREOF; THENCE SOUTHERLY ALONG A STRAIGHT LINE TO A POINT IN THE NORTH LINE OF WEST 43RD STREET, AFOREMENTIONED, SAID POINT BEING 63.05 FEET WEST OF THE EAST LINE OF SAID WEST HALF OF THE NORTHWEST QUARTER OF SECTION 2, MEASURED ALONG A LINE PARALLEL WITH THE SOUTH LINE THEREOF; THENCE WEST ALONG SAID NORTH LINE OF WEST 43RD STREET, A DISTANCE OF 236.01 FEET TO THE POINT OF BEGINNING, IN COOK COUNTY, ILLINOIS.

PARCEL 2:

THAT PART OF THE WEST HALF OF THE NORTHWEST QUARTER OF SECTION 2, TOWNSHIP 38 NORTH, RANGE 13 EAST OF THE THIRD PRINCIPAL MERIDIAN, DESCRIBED AS FOLLOWS: BEGINNING AT THE INTERSECTION OF THE NORTH LINE OF WEST 43RD STREET (A PRIVATE STREET), SAID NORTH LINE OF WEST 43RD STREET BEING 33.0 FEET NORTH OF AND PARALLEL TO THE SOUTH LINE OF THE WEST HALF OF THE NORTHWEST QUARTER OF SAID SECTION 2, AND A LINE 299.07 FEET (MEASURED PARALLEL TO AFORESAID SOUTH LINE OF THE WEST HALF OF THE NORTHWEST QUARTER OF SECTION 2) WEST OF AND PARALLEL TO THE EAST LINE OF SAID WEST HALF OF THE NORTHWEST QUARTER OF SECTION 2, SAID LAST DESCRIBED PARALLEL LINE BEING THE EASTERLY BOUNDARY LINE OF THE PREMISES CONVEYED BY THE FIRST NATIONAL BANK OF CHICAGO TO THE THEN TRUSTEES OF THE CENTRAL MANUFACTURING DISTRICT BY DEED DATED APRIL 9, 1957 AND RECORDED IN THE RECORDER'S OFFICE OF COOK COUNTY, ILLINOIS ON MAY 27, 1957 IN BOOK 54908, AT PAGE 226 AS DOCUMENT 16915322; THENCE NORTH ALONG THE LAST DESCRIBED PARALLEL LINE, 182.0 FEET; THENCE WEST ALONG A LINE PARALLEL TO THE NORTH LINE OF AFORESAID WEST 43RD STREET, 57.75 FEET TO AN EXISTING BRICK WALL OF A ONE STORY BUILDING; THENCE SOUTHERLY ALONG THE SAID BRICK WALL AND ITS SOUTHERLY EXTENSION, 182.0 FEET TO THE NORTH LINE OF SAID WEST 43RD STREET; THENCE EAST ALONG SAID NORTH LINE OF SAID WEST 43RD STREET, 60.05 FEET TO THE POINT OF BEGINNING, IN COOK COUNTY, ILLINOIS.

PARCEL 3:

THAT PART LYING WEST OF A STRAIGHT LINE PARALLEL TO AND 299.07 FEET (MEASURED PARALLEL TO THE SOUTH LINE OF THE WEST HALF OF THE NORTHWEST QUARTER OF SECTION 2, WEST OF THE EAST LINE OF THE WEST HALF OF THE NORTHWEST QUARTER OF SECTION 2 OF THE FOLLOWING DESCRIBED PREMISES: AN IRREGULAR SHAPED PARCEL OF LAND IN THE WEST HALF OF SECTION 2, TOWNSHIP 38 NORTH, RANGE 13 EAST OF THE THIRD PRINCIPAL MERIDIAN, DESCRIBED AS FOLLOWS: BEGINNING AT THE INTERSECTION OF THE NORTH LINE OF PRIVATE WEST 43RD STREET (A PRIVATE STREET), SAID NORTH LINE OF PRIVATE WEST 43RD STREET BEING 33.0 FEET NORTH OF AND PARALLEL TO THE SOUTH LINE OF THE WEST HALF OF THE NORTHWEST QUARTER OF SECTION 2, AND A LINE 784.07 FEET, (MEASURED PARALLEL TO AFORESAID SOUTH LINE OF THE WEST HALF OF THE NORTHWEST QUARTER OF SECTION 2), WEST OF AND PARALLEL TO THE EAST LINE OF SAID WEST HALF OF THE NORTHWEST QUARTER OF SAID SECTION 2, SAID LAST DESCRIBED PARALLEL LINE BEING THE EASTERLY BOUNDARY LINE OF THE PREMISES CONVEYED BY THE FIRST NATIONAL BANK OF CHICAGO TO THE THEN TRUSTEES OF CENTRAL MANUFACTURING DISTRICT BY DEED DATED JULY 18, 1951 AND RECORDED IN THE RECORDER'S OFFICE OF COOK COUNTY, ILLINOIS ON JULY 26, 1951

Reference No.: 6112.031

Matter Name: 3900 West 43rd Street

Pool: BMARK 2023-B39

UNOFFICIAL COPY

IN BOOK 47027, AT PAGE 156 AS DOCUMENT 15132507; THENCE NORTH ALONG THE LAST DESCRIBED PARALLEL LINE, 248.02 FEET TO A POINT; THENCE NORTHEASTERLY ON A STRAIGHT LINE 131.28 FEET, MORE OR LESS, TO ITS INTERSECTION WITH A LINE 301.0 FEET, BY RECTANGULAR MEASUREMENT, NORTH OF AND PARALLEL TO SAID SOUTH LINE OF THE WEST HALF OF THE NORTHWEST QUARTER OF SAID SECTION 2, SAID POINT OF INTERSECTION BEING 654.07 FEET (MEASURED PARALLEL TO AFORESAID SOUTH LINE OF THE WEST HALF OF THE NORTHWEST QUARTER OF SAID SECTION 2), WEST OF SAID EAST LINE OF THE WEST HALF OF THE NORTHWEST QUARTER OF SECTION 2; THENCE EAST ALONG THE LAST DESCRIBED LINE TO A POINT OF CURVE, SAID POINT OF CURVE BEING 417.89 FEET (MEASURED TO AFORESAID SOUTH LINE OF THE WEST HALF OF THE NORTHWEST QUARTER OF SAID SECTION 2), WEST OF THE SOUTHEAST LINE OF THE WEST HALF OF THE NORTHWEST QUARTER OF SAID SECTION 2; THENCE NORTHEASTERLY ALONG A CURVE, CONVEX TO THE SOUTHEAST, HAVING A RADIUS OF 295.12 FEET, AN ARC DISTANCE OF 385.82 FEET, MORE OR LESS, TO ITS INTERSECTION WITH A LINE 519.27 FEET, BY RECTANGULAR MEASUREMENT, NORTH OF AND PARALLEL TO SAID SOUTH LINE OF THE WEST HALF OF THE NORTHWEST QUARTER OF SECTION 2, SAID POINT OF INTERSECTION BEING 160.16 FEET (MEASURED PARALLEL TO AFORESAID SOUTH LINE OF THE WEST HALF OF THE NORTHWEST QUARTER OF SECTION 2) WEST OF SAID EAST LINE OF THE WEST HALF OF THE NORTHWEST QUARTER OF SECTION 2; THENCE EAST ALONG THE LAST DESCRIBED PARALLEL LINE TO ITS INTERSECTION WITH A LINE 158.0 FEET, BY RECTANGULAR MEASUREMENT, WEST OF AND PARALLEL TO THE SAID EAST LINE OF THE WEST HALF OF THE NORTHWEST QUARTER OF SECTION 2, SAID LAST DESCRIBED PARALLEL LINE BEING THE EASTERLY BOUNDARY LINE OF THE PREMISES CONVEYED BY THE CHICAGO RIVER AND INDIANA RAILROAD COMPANY TO THE FIRST NATIONAL BANK OF CHICAGO BY DEED DATED MAY 23, 1951 AND RECORDED IN THE RECORDER'S OFFICE OF COOK COUNTY, ILLINOIS ON JUNE 7, 1951 IN BOOK 46794, AT PAGE 526 AS DOCUMENT 15094225; THENCE SOUTH ALONG THE LAST DESCRIBED PARALLEL LINE TO THE SAID NORTH LINE OF PRIVATE WEST 43RD STREET; THENCE WEST ALONG SAID NORTH LINE OF PRIVATE WEST 43RD STREET TO THE POINT OF BEGINNING, (EXCEPTING THEREFROM THAT PART THEREOF DESCRIBED ABOVE AS PARCEL 2), IN COOK COUNTY, ILLINOIS.

3900 West 43rd Street, Chicago, IL 60632

19-02-100-027-0000; 19-02-100-028-0000; and Portion of 19-02-100-031-0000

Reference No.: 6112.031

Matter Name: 3900 West 43rd Street

Pool: BMARK 2023-B39