

# UNOFFICIAL COPY

## WARRANTY DEED IN TRUST

### MAIL TO:

Ed Reda Jr.  
Reda | Ciprian | Magnone  
8501 W. Higgins, Suite 440  
Chicago, IL 60631

Doc#: 2334106377 Fee: \$107.00  
Karen A. Yarbrough  
Cook County Clerk  
Date: 12/07/2023 03:37 PM Pg: 1 of 6  
Dec ID 20231201688574

### NAME & ADDRESS OF TAXPAYER

Karen S. O'Connor, Trustee  
155 Helm Road  
Barrington Hills, Illinois 60010

THIS INDENTURE, WITNESSETH, THAT THE GRANTOR, **Karen S. O'Connor**, a widow, of 155 Helm Road, Barrington Hills, Illinois 60010, for and in consideration of TEN and 00/100 DOLLARS, and other good and valuable consideration in hand paid, CONVEY(s) and WARRANTS unto **Karen S. O'Connor**, as **Trustee of the Karen S. O'Connor Trust created under an Agreement dated December 5, 2023** (hereinafter referred to as "said trustee," regardless of the number of trustees,) and unto all and every successor or successors in trust under said trust agreement, the following described real estate in the County of Cook and State of Illinois, to Wit:

### SEE ATTACHED LEGAL DESCRIPTION

**Permanent Index Number: 01-07-101-012-0000**

**commonly known as: 155 Helm Road, Barrington Hills, Illinois 60010**

together with the tenements and appurtenances thereto belonging.

TO HAVE AND TO HOLD the said premises with the appurtenances upon the trusts and for the uses and purposes herein and in said trust agreement set forth.

Full power and authority are hereby granted to said trustee to improve, manage, protect and subdivide said premises or any part thereof: to dedicate parks, street, highways or alleys; to vacate any subdivision or part thereof, and to resubdivide said property as often as desired; to contract to sell; to grant options to purchase; to sell on any terms; to convey either with or without consideration; to convey said premises or any part thereof to a successor or successors in trust and to grant to such successor or successors in trust all of the title, estate, powers and authorities vested in said trustee; to donate, to dedicate, to mortgage, pledge or otherwise encumber said property, or any part thereof; to lease said property or any part thereof, from time to time, in possession or reversion, by leases to commence in praesenti or in futuro, and upon any terms and for any period or periods of time, not exceeding in the case of any single demise the term of 198 years, and to renew or extend leases upon any terms and for any period or periods of time and to amend, change or modify leases and the terms and provisions thereof at any time or times hereafter; to contract to make leases and to grant options to lease and options to renew leases and options to purchase the whole or any part of the reversion and to contract respecting the manner of fixing the amount of present or future rentals; to partition or to exchange said property, or any part thereof, for other real or personal property; to grant easements or charges of any kind; to release, convey or assign any right, title or interest in or about or easement appurtenant to said premises or any part thereof; and to deal with said property and every part thereof in all other ways and for such other considerations as it would be lawful for any person owning the same to deal with the same, whether similar to or different from the ways above specified, at any time or times hereafter.

# UNOFFICIAL COPY

In no case shall any party dealing with said trustee in relation to said premises, or to whom said premises or any other part thereof shall be conveyed, contracted to be sold, leased or mortgaged by said trustee, be obliged to see to the application of any purchase money, rent, or money borrowed or advanced on said premises, or be obliged to see that the terms of this trust have been complied with, or be obliged to inquire into the necessity or expediency of any act of said trustee, or be obliged or privileged to inquire into any of the terms of said trust agreement; and every deed, trust deed, mortgage, lease or other instrument executed by said trustee in relation to said real estate shall be conclusive evidence in favor of every person relying upon or claiming under any such conveyance, lease or other instrument, (a) that at the time of the delivery thereof the trust created by this Indenture and by said trust agreement was in full force and effect; (b) that such conveyance or other instrument was executed in accordance with the trusts, conditions and limitations contained in this Indenture and in said trust agreement or in some amendment thereof and binding upon all beneficiaries thereunder; (c) that said trustee was duly authorized and empowered to execute and deliver every such deed, trust deed, lease, mortgage or other instrument; and (d) if the conveyance is made to a successor or successors in trust, that such successor or successors in trust have been properly appointed and are fully vested with all the title, estate, rights, powers, authorities, duties and obligations of its, his or their predecessor in trust.

The interest of each and every beneficiary hereunder and of all persons claiming under them or any of them shall be only in the earnings avails and proceeds arising from the sale or other disposition of said real estate, and such interest is hereby declared to be personal property, and no beneficiary hereunder shall have any title or interest, legal or equitable, in or to said real estate as such, but only an interest in the earnings, avails and proceeds thereof as aforesaid.

If the title to any of the above lands is now or hereafter registered, the Registrar of Titles is hereby directed not to register or note in the certificate of title or duplicate thereof, or memorial, the words "in trust," or "upon condition," or "with limitations," or words of similar import, in accordance with the statute in such case made and provided.

And the said grantors hereby expressly waive and release any and all right or benefit under and by virtue of any and all statutes of the State of Illinois, providing for the exemption of homesteads from the sale on execution or otherwise.

In Witness Whereof, the grantors aforesaid have hereunto set his hand and seal this 5th day of December, 2023.



A handwritten signature in black ink, appearing to read 'K. S. O'Connor', is written over a horizontal line.

KAREN S. O'CONNOR


County Clerk's Office

# UNOFFICIAL COPY


State of Illinois, County of Cook ) ss.


I, the undersigned, a Notary Public in and for said County, in the State aforesaid, DO HEREBY CERTIFY that **KAREN S. O'CONNOR**, a widow, personally known to me to be the same person whose name is subscribed to the foregoing instrument, appeared before me this day in person, and acknowledged that she signed, sealed and delivered the said instrument as her free and voluntary act, for the uses and purposes therein set forth, including the release and waiver of the right of homestead.

Given under my hand and notarial seal this 5<sup>TH</sup> day of December, 2023.

  
\_\_\_\_\_  
NOTARY PUBLIC

Exempt under Provisions of Paragraph E Section  
4 Real Estate Transfer Act



  
\_\_\_\_\_  
Signature of Buyer, Seller, or Representative

THIS INSTRUMENT PREPARED BY:

Ed Reda Jr.  
Reda | Ciprian | Magnone  
8501 W. Higgins, Suite 440  
Chicago, IL 60631

OFFICE OF COOK COUNTY CLERK'S OFFICE

# UNOFFICIAL COPY

## LEGAL DESCRIPTION

THAT PART OF THE NORTHWEST  $\frac{1}{4}$  OF SECTION 7, TOWNSHIP 42 NORTH, RANGE 9, EAST OF THE THIRD PRINCIPAL MERIDIAN, DESCRIBED AS FOLLOWS: COMMENCING AT THE SOUTHWEST CORNER OF SAID NORTHWEST  $\frac{1}{4}$ ; THENCE EASTWARD ALONG THE SOUTH LINE OF SAID NORTHWEST  $\frac{1}{4}$  SOUTH 89 DEGREES, 06 SECONDS, EAST A DISTANCE OF 180.05 FEET TO THE POINT OF BEGINNING; THENCE NORTHWARD ALONG THE EASTERLY LINE OF THE COMMONWEALTH EDISON COMPANY RIGHT OF WAY NORTH 1 DEGREES, 25 MINUTES, 13 SECONDS, WEST A DISTANCE OF 122.79 FEET; THENCE CONTINUING NORTHWARD ALONG THE SAID EASTERLY LINE, NORTH 12 DEGREES, 51 MINUTES, 40 SECONDS, WEST A DISTANCE OF 770.38 FEET TO A LINE 480.00 FEET (MEASURED PERPENDICULARLY) SOUTHWESTERLY AND PARALLEL WITH THE SOUTHERLY LINE OF ALGONQUIN ROAD; THENCE SOUTH 64 DEGREES 27 MINUTES 26 SECONDS EAST 408.15 FEET; THENCE SOUTH 03 DEGREES 39 MINUTES 26 SECONDS EAST A DISTANCE OF 699.51 FEET TO A POINT ON THE SOUTH LINE OF THE NORTHWEST  $\frac{1}{4}$  OF SAID SECTION 7; THENCE NORTH 89 DEGREES 56 MINUTES 06 SECONDS WEST, A DISTANCE OF 238.36 FEET TO THE POINT OF BEGINNING. ALL IN COOK COUNTY, ILLINOIS.

**Permanent Index Number: 01-07-101-012-0000**

**commonly known as: 155 Helm Road, Barrington Hills, Illinois 60010**

# UNOFFICIAL COPY

## GRANTOR/GRANTEE AFFIDAVIT: STATEMENT BY GRANTOR AND GRANTEE AS REQUIRED BY SECTION 35 ILCS 200/31-47

### GRANTOR SECTION

The **GRANTOR** or her/his agent, affirms that, to the best of her/his knowledge, the name of the **GRANTEE** shown on the deed or assignment of beneficial interest (**ABI**) in a land trust is either a natural person, an Illinois corporation or foreign corporation authorized to do business or acquire and hold title to real estate in Illinois, a partnership authorized to do business or acquire and hold title to real estate in Illinois, or another entity recognized as a person and authorized to do business or acquire title to real estate under the laws of the State of Illinois.

DATED: 12 | 05 | 20 23

SIGNATURE: Edward E. Reda Jr.  
GRANTOR or AGENT

**GRANTOR NOTARY SECTION:** The below section is to be completed by the NOTARY who witnesses the GRANTOR signature.

Subscribed and sworn to before me, Name of Notary Public:  
EDWARD E. REDA JR.

JOY M. LUPERINI

By the said (Name of Grantor): \_\_\_\_\_

**AFFIX NOTARY STAMP BELOW**

On this date of: 12 | 05 | 20 23

NOTARY SIGNATURE: Joy M. Luperini



### GRANTEE SECTION

The **GRANTEE** or her/his agent affirms and verifies that the name of the **GRANTEE** shown on the deed or assignment of beneficial interest (**ABI**) in a land trust is either a natural person, an Illinois corporation or foreign corporation authorized to do business or acquire and hold title to real estate in Illinois, a partnership authorized to do business or acquire and hold title to real estate in Illinois or other entity recognized as a person, and authorized to do business or acquire title to real estate under the laws of the State of Illinois.

DATED: 12 | 05 | 20 23

SIGNATURE: Edward E. Reda Jr.  
GRANTEE or AGENT

**GRANTEE NOTARY SECTION:** The below section is to be completed by the NOTARY who witnesses the GRANTEE signature.

Subscribed and sworn to before me, Name of Notary Public:  
EDWARD E. REDA JR.


JOY M. LUPERINI

By the said (Name of Grantee): \_\_\_\_\_

**AFFIX NOTARY STAMP BELOW**

On this date of: 12 | 05 | 20 23

NOTARY SIGNATURE: Joy M. Luperini



### CRIMINAL LIABILITY NOTICE

Pursuant to Section 55 ILCS 5/3-5020(b)(2), Any person who knowingly submits a false statement concerning the identity of a **GRANTEE** shall be guilty of a **CLASS C MISDEMEANOR** for the **FIRST OFFENSE**, and of a **CLASS A MISDEMEANOR**, for subsequent offenses.

(Attach to **DEED** or **ABI** to be recorded in Cook County, Illinois if exempt under provisions of **SECTION 4** of the **Illinois Real Estate Transfer Act: (35 ILCS 200/Art. 31)**

# UNOFFICIAL COPY

## PLAT ACT AFFIDAVIT

STATE OF ILLINOIS

COUNTY OF COOK

KAREN S. O'CONNOR, being duly sworn on oath, states that she resides at 155 Helm Road, Barrington Hills, Illinois 60010. That the attached deed is not in violation of 765 ILCS 205/1 for one of the following reasons:

1. Said Act is not applicable as the grantors own no adjoining property to the premises described in said deed;

- OR -

The conveyance falls in one (1) of the following exemptions as shown by Amended Act which became effective July 17, 1959.

2. The division or subdivision of the land into parcels or tracts of five (5) acres or more in size which does not involve any streets or easements of access.
3. The division of lots or blocks of less than one (1) acre in any recorded subdivision which does not involve any new streets or easements of access.
4. The sale or exchange of parcels of land between owners of adjoining and contiguous land.
5. The conveyance of parcels of land or interests therein for use as right of way for railroads or other public utility facilities, which does involve any new streets or easement of access.
6. The conveyance of land owned by a railroad or other public utility which does not involve any new streets or easements of access.
7. The conveyance of land for highway or other public purposes or grants or conveyances relating to the dedication of land for public use or instruments relating to the vacation of land impressed with a public use.
8. Conveyances made to correct descriptions in prior conveyances.
9. The sale or exchange of parcel or tracts of land existing on the date of the amendatory Act into no more than two parts and not involving any new streets or easement of access.

CIRCLE NUMBER ABOVE WHICH IS APPLICABLE TO ATTACHED DEED.

Affiant further states that she makes this affidavit for the purpose of inducing the Recorder of Deeds of Cook County, Illinois, to accept the attached deed for recording.

IN WITNESS WHEREOF, the undersigned have executed this document on the date(s) set forth below.

KAREN S. O'CONNOR

STATE OF ILLINOIS

COUNTY OF COOK

Subscribed and sworn to before me this 5<sup>th</sup> DAY of DECEMBER, 2023

Notary Public

