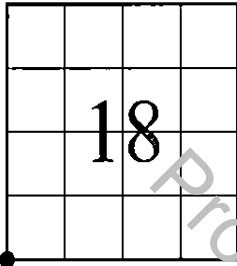


"MONUMENT RECORD"

OF
LAND SURVEY MONUMENTS
SITUATED IN SECTION 18
TOWNSHIP 42 NORTH
RANGE 9 EAST, 3RD P.M.
COOK COUNTY, IL




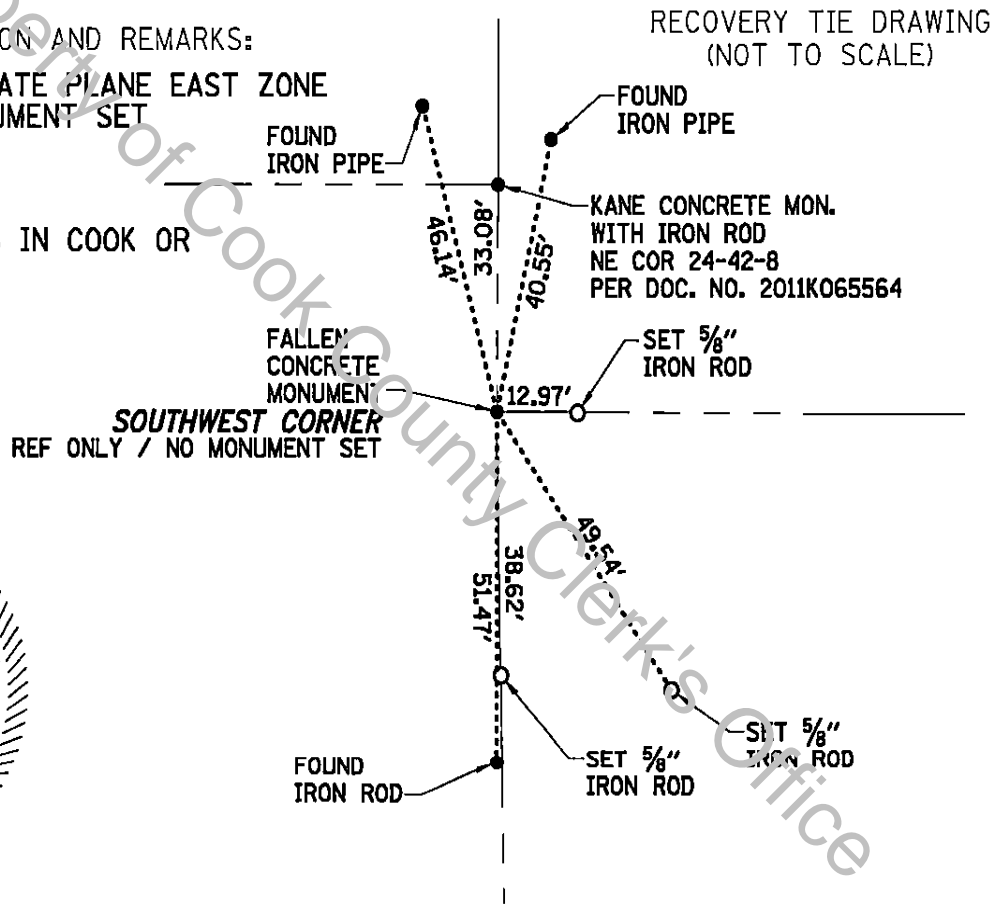
Doc# 2407311047 Fee \$88.00
KAREN A. YARBROUGH
COOK COUNTY CLERK'S OFFICE
DATE: 3/13/2024 10:57 AM
PAGE: 1 OF 2

This space for Recorder's use only

MONUMENT DESCRIPTION AND REMARKS:

NAD 83 (2007) IL STATE PLANE EAST ZONE
REF ONLY / NO MONUMENT SET
N 1982853.859
E 1010024.352

NO PRIOR DOCUMENTS IN COOK OR
KANE COUNTY



RETURN/MAIL TO:



RETURN/MAIL TO:
AMERICAN

SURVEYING & ENGINEERING, LTD.
ILLINOIS PROFESSIONAL DESIGN FIRM NO. 184-003192
200 N. LaSalle St. Suite 2630, Chicago, IL 60601
312-277-2000 www.americansurvey.com

STATE OF ILLINOIS)
COUNTY OF COOK) SS

I, COVENTINE FIDIS, HEREBY
CERTIFY THAT THIS DOCUMENT WAS PREPARED
UNDER MY DIRECTION IN ACCORDANCE WITH
THE PUBLIC ACT 765 ILCS 220 AND THE ABOVE
DATA IS GIVEN UNDER MY HAND AND SEAL THIS
13th DAY OF MARCH, 2024 A.D.

[Signature]

ILLINOIS PROFESSIONAL
LAND SURVEYOR NO. 2159
MY LICENSE EXPIRES 11/30/24
PROFESSIONAL DESIGN FIRM NO. 184-003192

SHEET 1 OF 2

RECORDING FEE 88.00

DATE 3/13/24 COPIES 4x


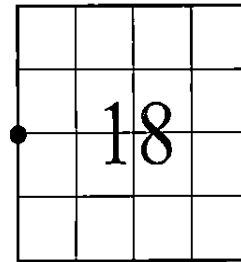
3-13-2024 222099_Mon Recs-3-13-2024

UNOFFICIAL COPY

"MONUMENT RECORD"

OF
LAND SURVEY MONUMENTS
SITUATED IN SECTION 18
TOWNSHIP 42 NORTH
RANGE 9 EAST, 3RD P.M.
COOK COUNTY, IL

RECOVERY TIE DRAWING
(NOT TO SCALE)



MONUMENT DESCRIPTION AND REMARKS:

NAD 83 (2007) IL STATE PLANE EAST ZONE
FOUND CONC. MONUMENT WITH
TWO 3/8" IRON RODS (2' B/G)
N 1985501.789
E 1010023.398

PRIOR KANE CO. DOCUMENTS:
2011K065563

RETURN/MAIL TO:



AMERICAN

SURVEYING & ENGINEERING, LTD.
ILLINOIS PROFESSIONAL DESIGN FIRM NO. 184-003192
200 N. LaSalle St. Suite 2630, Chicago, IL 60601
312-277-2000 www.americansurvey.com