

UNOFFICIAL COPY



Doc# 240780025 Fee \$47.00
ILRHSP FEE:\$18.00 RPRF FEE:\$1.00
KAREN A. YARBROUGH
COOK COUNTY CLERK'S OFFICE
DATE: 3/18/2024 3:34 PM
PAGE: 1 OF 6

Prepared by and return released document to:

Chilton Yambert Porter LLP
303 W Madison, #2300
Chicago, IL 60606

RELEASE OF ILLINOIS MECHANIC'S LIEN

STATE OF ILLINOIS)
COUNTY OF COOK)

Pursuant to and in compliance with the Illinois statute relating to Mechanic's Liens, and for valuable consideration, receipt whereof is hereby acknowledged, the undersigned, MG INDUSTRIAL, INC., of 214 Wisconsin Avenue, Downers Grove, IL 60515, does hereby acknowledge satisfaction and/or release of the Illinois Mechanic's Lien against SOUTH SHORE SNF REALTY, LLC, SOUTH SHORE PROPERTY HOLDINGS, LLC, EXTENDED CARE CONSULTING, LLC and EXTENDED CARE CLINICAL, LLC, in the amount of \$3,560.17, on the following described property, to wit:


PIN #21-30-101-003-0000; 21-30-101-004-0000; 21-30-101-014-0000; 21-30-101-022-0000; 21-30-101-023-0000; legal description attached hereto as Exhibit "A."

Commonly known as: 2425 East 71st Street, Chicago, IL 60649

Which claim for lien was filed in the office of the Cook County Clerk's office on January 12, 2024 as Document number 2401234028.

IN WITNESS WHEREOF, the undersigned executes this instrument on February 26, 2024.

MG INDUSTRIAL




Martin Gula, President

UNOFFICIAL COPY

State of Illinois)
)
County of Cook)


The Affiant, Martin Gula, being first sworn on oath deposes and says that he is the President of MG Industrial, Inc., the claimant; that he has read the foregoing notice and release of claim for lien and knows the contents thereof; and that all the statements contained therein are true.



Martin Gula

Subscribed and sworn to before me on this 26 day of FEBRUARY 2024.





Notary Public

Property of Cook County Clerk's Office

UNOFFICIAL COPY

EXHIBIT A

LEGAL DESCRIPTION

All that certain lot, piece or parcel of land, with the buildings and improvements thereon erected, situate, lying and being in the City of Chicago, County of Cook, State of Illinois.

TRACT 1 (FEE SIMPLE):

LOT 2 IN DIVISION NO. 3 IN SOUTH SHORE SUBDIVISION IN THE NORTH FRACTIONAL 1/2 OF SECTION 30, TOWNSHIP 38 NORTH, RANGE 15 EAST OF THE THIRD PRINCIPAL MERIDIAN, EXCEPT THAT PART OF SAID LOT 2 DESCRIBED AS FOLLOWS:

BEGINNING AT A POINT IN THE SOUTHERLY LINE OF SAID LOT 2, 12 FEET 3-1/4 INCHES SOUTHWESTERLY OF THE SOUTHEASTERLY CORNER OF SAID LOT;

THENCE NORTHWESTERLY 74 FEET 5-1/2 INCHES TO A GAS PIPE 11 FEET 5-3/4 INCHES WESTERLY AT A RIGHT ANGLE TO THE EASTERLY LINE OF SAID LOT;

THENCE WEST 46 FEET 6 INCHES TO A GAS PIPE ON THE NORTHERLY LINE OF SAID LOT 2 AND SOUTHERLY LINE OF LOT 2 OF SAUNDERS SUBDIVISION OF LOT 1 IN SAID DIVISION NO. 3 AT A POINT 49 FEET 11 INCHES SOUTHWESTERLY OF THE NORTHEASTERLY CORNER OF SAID LOT 2;

THENCE NORTHEASTERLY ALONG THE NORTHERLY LINE OF SAID LOT 2 AND SOUTHERLY LINE OF SAID LOT 9 OF SAUNDERS SUBDIVISION AFORESAID 49 FEET 11 INCHES TO THE NORTHEASTERLY CORNER OF SAID LOT 2;

THENCE SOUTHEASTERLY ALONG THE EASTERLY LINE OF LOT 2 TO THE SOUTHERLY LINE OF SAID LOT 2;

THENCE SOUTHWESTERLY ALONG THE SOUTHERLY LINE OF SAID LOT 2, 12 FEET 3-1/4 INCHES TO THE PLACE OF BEGINNING.

ALSO THAT PART OF LOT 3 IN DIVISION 3, SOUTH SHORE SUBDIVISION IN THE NORTH FRACTIONAL 1/2 OF SECTION 30, TOWNSHIP 38 NORTH, RANGE 15, EAST OF THE THIRD PRINCIPAL MERIDIAN, LYING WESTERLY OF A STRAIGHT LINE, THE NORTH POINT OF SAID LINE BEING ON THE NORTH LINE OF SAID LOT 3 AND 134 FEET 10 INCHES WEST OF THE NORTHEAST CORNER OF SAID LOT AND THE SOUTH POINT OF SAID LINE BEING ON THE SOUTHERLY LINE OF SAID LOT 3 AND 148 FEET WESTERLY OF THE SOUTHEAST CORNER OF SAID LOT.

ALSO A PART OF LOT 2 OF SAID DIVISION 3 AND LOTS 7 AND 9 AND A PART OF LOT 8 IN SAUNDERS SUBDIVISION OF LOT 1, DIVISION 3, SOUTH SHORE SUBDIVISION DESCRIBED AS FOLLOWS:

BEGINNING AT A POINT ON THE SOUTHERLY LINE OF SAID LOT 2, 12 FEET 3-1/4 INCHES SOUTHWESTERLY OF THE SOUTHEASTERLY CORNER OF SAID LOT;

THENCE NORTHWESTERLY 74 FEET 5-1/2 INCHES TO A GAS PIPE 11 FEET 5-3/4 INCHES WESTERLY AT RIGHT ANGLES TO THE EASTERLY LINE OF SAID LOT;

Copy Provided by Cook County Clerk

Property of Cook County Clerk's Office

UNOFFICIAL COPY

THENCE WEST 46 FEET 6 INCHES TO A GAS PIPE IN THE NORTHERLY LINE OF SAID LOT 2 AND SOUTHERLY LINE OF LOT 9 OF SAUNDERS SUBDIVISION OF LOT 1, SAID DIVISION 3, AT A POINT 49 FEET 11 INCHES SOUTHWEST OF THE NORTHEAST CORNER OF SAID LOT 2:

THENCE SOUTHWESTERLY 66 FEET 7-1/4 INCHES ON THE NORTHERLY LINE OF SAID LOT 2, DIVISION 3, AND THE SOUTHERLY LINE OF LOTS 9 AND 8 OF SAUNDERS SUBDIVISION AFORESAID, TO A POINT ON THE WEST LINE OF LOT 7, EXTENDED SOUTH ACROSS SAID LOT 8;

THENCE NORTH ON SAID LINE, CROSSING SAID LOT 8 AND ON THE WEST LINE OF SAID LOT 7, 111 FEET 1/2 INCH TO THE NORTHWEST CORNER OF SAID LOT 7 OF SAUNDERS SUBDIVISION;

THENCE EAST ON THE NORTH LINE OF SAID LOTS 7 AND 9 OF SAUNDERS SUBDIVISION TO THE NORTHEAST CORNER OF SAID LOT 9 AND THE NORTHWEST CORNER OF LOT 3, DIVISION 3. AFORESAID:

THENCE SOUTHEASTERLY ALONG THE WESTERLY LINE OF SAID LOT 3 TO THE SOUTHWEST CORNER OF SAID LOT 3;

THENCE SOUTHWESTERLY ALONG THE SOUTHERLY LINE OF LOT 2 AFORESAID, 12 FEET 3-1/4 INCHES TO THE PLACE OF BEGINNING, ALL IN COOK COUNTY, ILLINOIS.

OTHER WISE DESCRIBED AS FOLLOWS:

LOT 2 AND THAT PART OF LOT 3, LYING WESTERLY OF A STRAIGHT LINE, THE NORTH POINT OF SAID LINE BEING ON THE NORTH LINE OF SAID LOT 3, AND 134 FEET 10 INCHES WEST OF THE NORTHEAST CORNER OF SAID LOT 3, AND THE SOUTH POINT OF SAID LINE BEING ON THE SOUTHERLY LINE OF SAID LOT 3, AND 148 FEET WESTERLY OF THE SOUTHEAST CORNER OF SAID LOT 3, SOUTH SHORE SUBDIVISION, IN THE NORTH FRACTIONAL 1/2 OF SECTION 30, TOWNSHIP 38 NORTH, RANGE 15, EAST OF THE THIRD PRINCIPAL MERIDIAN.

ALSO LOTS 7 AND 9 AND THAT PART OF LOT 8 LYING EAST OF THE WEST LINE OF SAID LOT 7 EXTENDED SOUTH, ALL IN SAUNDERS SUBDIVISION OF LOT 1, DIVISION 3, SOUTH SHORE SUBDIVISION AFORESAID; ALL IN COOK COUNTY, ILLINOIS.

EXCEPT FROM THE ABOVE THAT PART THEREOF DESCRIBED AS FOLLOWS:

THAT PART OF LOTS 7 AND LOT 8 IN SAUNDERS SUBDIVISION OF LOT 1, DIVISION 3, SOUTH SHORE SUBDIVISION IN THE NORTH FRACTIONAL HALF SECTION 30, TOWNSHIP 38 NORTH, RANGE 15 EAST OF THE THIRD PRINCIPAL MERIDIAN, DESCRIBED AS FOLLOWS:

COMMENCING AT A POINT ON THE SOUTHERLY LINE OF LOT 2 IN DIVISION 3, SOUTH SHORE SUBDIVISION IN THE NORTH FRACTIONAL HALF SECTION 30 AFORESAID, A DISTANCE OF 12 FEET 3-1/4 INCHES SOUTHWESTERLY OF THE SOUTHEASTERLY CORNER OF SAID LOT:

THENCE ALONG AN ASSUMED BEARING OF NORTH 34°29'35" WEST 74 FEET 5-1/2 INCHES TO A GAS PIPE 11 FEET 5-3/4 INCHES WESTERLY AT RIGHT ANGLES TO THE EASTERLY LINE OF SAID LOT;

Copy Provided by Cook County Clerk

UNOFFICIAL COPY

THENCE SOUTH 89°04'28" WEST A DISTANCE OF 46 FEET 6 INCHES TO A GAS PIPE IN THE NORTHERLY LINE OF SAID LOT 2 AND SOUTHERLY LINE OF LOT 9 OF SAUNDERS SUBDIVISION OF LOT 1, SAID DIVISION 3, AT A POINT 49 FEET 11 INCHES SOUTHWEST OF THE NORTHEAST CORNER OF SAID LOT 2;

THENCE SOUTH 55°32'48" WEST A DISTANCE OF 66 FEET 7-1/4 INCHES ON THE NORTHERLY LINE OF SAID LOT 2, DIVISION 3, AND THE SOUTHERLY LINE OF LOTS 9 AND 8 OF SAUNDERS SUBDIVISION AFORESAID, TO A POINT ON THE WEST LINE OF LOT 7, EXTENDED SOUTH ACROSS SAID LOT 8;

THENCE NORTH 01°18'58" WEST ON SAID LINE, CROSSING SAID LOT 8 AND ON THE WEST LINE OF SAID LOT 7, A DISTANCE OF 0.74 FEET TO THE POINT OF BEGINNING;

THENCE NORTH 01°18'58" WEST ON SAID LINE, CROSSING SAID LOT 8 AND ON THE WEST LINE OF SAID LOT 7, A DISTANCE OF 110.94 FEET TO THE NORTHWEST CORNER OF SAID LOT 7 OF SAUNDERS SUBDIVISION;

THENCE NORTH 36°46'31" EAST ON THE NORTH LINE OF SAID LOT 7 OF SAUNDERS SUBDIVISION 2.46 FEET; THENCE SOUTH 01°18'29" EAST 15.15 FEET;

THENCE SOUTH 88°41'31" WEST 0.87 FEET; THENCE SOUTH 01°17'13" EAST 54.23 FEET;

THENCE NORTH 89°28'10" EAST 0.74 FEET; THENCE SOUTH 01°17'13" EAST 40.17 FEET;

THENCE SOUTH 57°42'23" WEST 2.66 FEET TO THE POINT OF BEGINNING, IN COOK COUNTY, ILLINOIS.

TRACT 2 (FEE SIMPLE):

THAT PART OF LOT 3 IN THIRD DIVISION OF SOUTH SHORE SUBDIVISION IN SECTION 30, TOWNSHIP 38 NORTH, RANGE 15 EAST OF THE THIRD PRINCIPAL MERIDIAN, DESCRIBED AS FOLLOWS:

COMMENCING AT A POINT WHERE THE SOUTH LINE OF SOUTH SHORE DRIVE INTERSECTS THE WEST LINE OF COLES AVENUE (SAID POINT ALSO BEING THE NORTHEASTERLY CORNER OF LOT 3);

THENCE WEST ALONG THE SOUTH LINE OF SOUTH SHORE DRIVE, A DISTANCE OF 134 FEET 10 INCHES;

THENCE SOUTHEASTERLY A DISTANCE OF 119.5 FEET, MORE OR LESS, TO A POINT ON THE SOUTH LINE OF LOT 3, SAID POINT BEING 148 FEET SOUTHWESTERLY, MEASURED ALONG SAID LOT LINE, FROM THE SOUTHEAST CORNER OF SAID LOT 3;

THENCE NORTHEASTERLY ALONG THE SOUTH LINE OF LOT 3 A DISTANCE OF 148 FEET TO THE WEST LINE OF COLES AVENUE;

THENCE NORTHWESTERLY ALONG THE WEST LINE OF COLES AVENUE, A DISTANCE OF 37 FEET MORE OR LESS, TO THE PLACE OF BEGINNING.

Copy Provided by Cook County Clerk

UNOFFICIAL COPY

TRACT 3 (EASEMENT):

THE APPURTENANT EASEMENT RIGHTS CONTAINED IN THAT CERTAIN CROSS DRIVEWAY LICENSE AGREEMENT, DATED OCTOBER 4, 1999 AND RECORDED OCTOBER 5, 1999 AS DOCUMENT NUMBER 99938958.

Copy Provided by Cook County Clerk

Property of Cook County Clerk's Office