

UNOFFICIAL COPY

11/24/02/031
Prepared by and after
Recording return to:

David Allswang, Esq.
Nixon Peabody LLP
70 West Madison Street, Suite 5200
Chicago, Illinois 60602



Doc# 2410608042 Fee \$88.00

ILRHSP FEE:\$18.00 RPRF FEE:\$1.00
BLANKET FEE:\$75.00

KAREN A. YARBROUGH

COOK COUNTY CLERK'S OFFICE

DATE: 4/15/2024 2:35 PM

PAGE: 1 OF 9

TERMINATION OF MEMORANDUM OF AGREEMENT

This **TERMINATION OF MEMORANDUM OF AGREEMENT** is executed as of this 3 day of April, 2024, by and between **DP LEASEHOLD (ILLINOIS), L.L.C.**, an Illinois limited liability company ("DP") and **BBC PH KINZIE LLC**, an Illinois limited liability company ("Kinzie") (as successor in interest to Kinzie Street Hotel Investors, LLC, an Illinois limited liability company).

WITNESSETH:

WHEREAS, DP and Kinzie are parties to a certain letter agreement entered into on September 1, 2006 ("Agreement") with respect to certain premises located at 20 West Kinzie, Chicago, Illinois, as more particularly described on Exhibit A attached hereto (the "Property").

WHEREAS, DP and Kinzie entered into a Memorandum of Agreement dated September 1, 2006 (the "Memorandum"), which Memorandum was recorded in the Cook County Recorder of Deeds on December 8, 2006 as Document No 0634226127.

WHEREAS, the Agreement has terminated and the parties have agreed to terminate the Memorandum of record.

NOW, THEREFORE, in consideration of Ten Dollars (\$10.00) and other good and valuable consideration, the receipt and sufficiency of which are hereby acknowledged, DP and Kinzie hereby acknowledge and agree that the Agreement

UNOFFICIAL COPY


has terminated, and that the Memorandum is hereby terminated and of no further force or effect.

IN WITNESS WHEREOF, this Termination of Memorandum of Agreement has been duly executed as of the date first above written.

DP:

DP LEASEHOLD (ILLINOIS) L.L.C.,
an Illinois limited liability company

By: 18-Chai Corp.,
an Illinois corporation,
its Manager

By: 
Lawrence M. Freedman, V-P

KINZIE:

By: _____

Name: _____

Title: _____

Property of Cook County Clerk's Office

UNOFFICIAL COPY

has terminated and that the Memorandum is hereby terminated and of no further force or effect.

IN WITNESS WHEREOF, this Termination of Memorandum of Agreement has been duly executed as of the date first above written.

DP:


DP LEASEHOLD (ILLINOIS) L.L.C.,
an Illinois limited liability company

By: 18-Chai Corp.,
an Illinois corporation,
its Manager

By: _____
Name: _____
Its: _____

KINZIE.

BBC PH KINZIE LLC,
an Illinois limited liability company

By: 
Name: David Colburn
Title: Manager

Property of Cook County Clerk's Office

UNOFFICIAL COPY

ACKNOWLEDGMENT

STATE OF ILLINOIS)
) SS:
COUNTY OF COOK)

BEFORE ME, a Notary Public in and for said County and State, personally appeared the above-named, Lawrence M. Freedman, the Vice-President of 18-Chai Corp., an Illinois corporation, the Manager of DP LEASEHOLD (ILLINOIS) L.L.C., an Illinois limited liability company, who acknowledged that he had authority to act on behalf of and to bind DP LEASEHOLD (ILLINOIS) L.L.C. and he did sign the foregoing instrument for and on behalf of the company, that the same was his free act and deed as such representative of the company and the free act of the company.

IN TESTIMONY WHEREOF, I have hereunto set my hand and official seal this 3 day of April, 2024.



Notary Public



ACKNOWLEDGMENT

STATE OF _____)
) SS:
COUNTY OF _____)

BEFORE ME, a Notary Public in and for said County and State, personally appeared the above-named, _____, the _____ of KINZIE STREET HOTEL INVESTORS, LLC, an Illinois limited liability company, who acknowledged that he had authority to act on behalf of and to bind KINZIE STREET HOTEL INVESTORS, LLC and he did sign the foregoing instrument for and on behalf of the company, that the same was his free act and deed as such representative of the company and the free act of the company.

IN TESTIMONY WHEREOF, I have hereunto set my hand and official seal this ___ day of _____, 2024.

Notary Public

UNOFFICIAL COPY

ACKNOWLEDGMENT

STATE OF ILLINOIS)
) SS:
COUNTY OF COOK)

BEFORE ME, a Notary Public in and for said County and State, personally appeared the above-named, _____, the _____ of 18-Chai Corp., an Illinois corporation, the Manager of **DP LEASEHOLD (ILLINOIS) L.L.C.**, an Illinois limited liability company, who acknowledged that he had authority to act on behalf of and to bind **DP LEASEHOLD (ILLINOIS) L.L.C.** and he did sign the foregoing instrument for and on behalf of the company, that the same was his free act and deed as such representative of the company and the free act of the company.

IN TESTIMONY WHEREOF, I have hereunto set my hand and official seal this ____ day of _____, 2024.


Notary Public

ACKNOWLEDGMENT

STATE OF Illinois)
) SS:
COUNTY OF Cook)

BEFORE ME, a Notary Public in and for said County and State, personally appeared the above-named, David Colburn, the Manager of **BBC PH KINZIE LLC**, an Illinois limited liability company, who acknowledged that he had authority to act on behalf of and to bind **BBC PH KINZIE LLC** and he did sign the foregoing instrument for and on behalf of the company, that the same was his free act and deed as such representative of the company and the free act of the company.

IN TESTIMONY WHEREOF, I have hereunto set my hand and official seal this 9 day of April, 2024.



Lisa M. Tomaselto
Notary Public

UNOFFICIAL COPY

EXHIBIT A

THE PROPERTY

OFFICE PARCEL

LOTS 2, 3, 4, 5, 6, 7 AND 8 IN BLOCK 1 IN WOLCOTT'S ADDITION TO CHICAGO, IN THE EAST HALF OF SECTION 9, TOWNSHIP 39 NORTH, RANGE 14, EAST OF THE THIRD PRINCIPAL MERIDIAN, TAKEN AS A TRACT, LYING BELOW ELEVATION 4.07 CHICAGO CITY DATUM, COOK COUNTY, ILLINOIS.

ALSO TOGETHER WITH;

LOTS 2, 3, 4, 5, 6, 7 AND 8 IN BLOCK 1 IN WOLCOTT'S ADDITION TO CHICAGO, IN THE EAST HALF OF SECTION 9, TOWNSHIP 39 NORTH, RANGE 14, EAST OF THE THIRD PRINCIPAL MERIDIAN, TAKEN AS A TRACT, LYING BELOW ELEVATION 16.12 CHICAGO CITY DATUM AND LYING ABOVE ELEVATION 4.07 CHICAGO CITY DATUM

(EXCEPT FROM THE ABOVE THAT PART THEREOF DESCRIBED AS FOLLOWS:

HOTEL PARCEL B2: THAT PART OF LOTS 2, 3, 4, 5, 6, 7 AND 8 IN BLOCK 1 IN WOLCOTT'S ADDITION TO CHICAGO, IN THE EAST HALF OF SECTION 9, TOWNSHIP 39 NORTH, RANGE 14, EAST OF THE THIRD PRINCIPAL MERIDIAN, TAKEN AS A TRACT, LYING BELOW ELEVATION 16.12 CHICAGO CITY DATUM AND LYING ABOVE ELEVATION 4.07 CHICAGO CITY DATUM AND LYING WITHIN ITS HORIZONTAL BOUNDARY PROJECTED VERTICALLY AND DESCRIBED AS FOLLOWS: COMMENCING AT THE SOUTHWEST CORNER OF SAID TRACT; THENCE SOUTH 89°59'54" EAST, ALONG THE SOUTH LINE THEREOF, 165.59 FEET; THENCE NORTH 00°00'06" EAST, 36.24 FEET TO THE POINT OF BEGINNING; THENCE NORTH 00°06'26" EAST, 21.89 FEET; THENCE SOUTH 89°59'52" EAST, 8.62 FEET; THENCE SOUTH 00°06'26" WEST, 21.89 FEET; THENCE NORTH 89°59'52" WEST, 8.62 FEET TO THE POINT OF BEGINNING), ALL IN COOK COUNTY, ILLINOIS.

ALSO TOGETHER WITH;

THAT PART OF LOTS 2, 3, 4, 5, 6, 7 AND 8 IN BLOCK 1 IN WOLCOTT'S ADDITION TO CHICAGO, IN THE EAST HALF OF SECTION 9, TOWNSHIP 39 NORTH, RANGE 14, EAST OF THE THIRD PRINCIPAL MERIDIAN, TAKEN AS A TRACT, LYING BELOW ELEVATION 40.34 CHICAGO CITY DATUM AND LYING ABOVE ELEVATION 16.12 CHICAGO CITY DATUM

(EXCEPT FROM THE ABOVE THAT PART THEREOF DESCRIBED AS FOLLOWS:

THAT PART OF LOTS 2, 3, 4, 5, 6, 7 AND 8 IN BLOCK 1 IN WOLCOTT'S ADDITION TO CHICAGO, IN THE EAST HALF OF SECTION 9, TOWNSHIP 39 NORTH, RANGE 14, EAST OF THE THIRD PRINCIPAL MERIDIAN, TAKEN AS A TRACT, LYING BELOW ELEVATION 40.34 CHICAGO CITY DATUM AND LYING ABOVE ELEVATION 16.12 CHICAGO CITY DATUM AND LYING WITHIN ITS HORIZONTAL BOUNDARY PROJECTED VERTICALLY AND DESCRIBED AS FOLLOWS: COMMENCING AT THE SOUTHWEST CORNER OF SAID TRACT; THENCE SOUTH 89°59'54" EAST, ALONG THE SOUTH LINE THEREOF, 221.75 FEET TO THE POINT OF BEGINNING; THENCE NORTH 00° 06' 26" EAST, 5.64 FEET; THENCE NORTH 89° 59' 22" WEST, 2.24 FEET; THENCE NORTH 00°06'26" EAST, 23.15 FEET; THENCE SOUTH 89°53'34" EAST, 0.50 FEET; THENCE NORTH 00°06'26" EAST, 7.36 FEET; THENCE SOUTH 89°53'34" EAST, 1.14 FEET; THENCE NORTH 00°06'26" EAST, 2.16 FEET; THENCE NORTH 89°53'34" WEST, 2.00 FEET; THENCE NORTH 44°53'34" WEST, 11.21 FEET; THENCE NORTH 89°53'34" WEST, 21.58 FEET; THENCE SOUTH 45°06'26"

UNOFFICIAL COPY

WEST, 4.93 FEET; THENCE SOUTH 00°06'26" WEST, 3.83 FEET; THENCE NORTH 89°53'34" WEST, 3.53 FEET; THENCE SOUTH 00°06'26" WEST, 2.40 FEET; THENCE NORTH 89°53'34" WEST, 8.59 FEET; THENCE SOUTH 00°06'26" WEST, 0.42 FEET; THENCE NORTH 89°59'22" WEST, 9.06 FEET; THENCE NORTH 00°06'26" EAST, 21.91 FEET; THENCE SOUTH 89°59'22" EAST, 8.48 FEET; THENCE NORTH 00°06'26" EAST, 3.73 FEET; THENCE SOUTH 89°53'34" EAST, 1.82 FEET; THENCE NORTH 00°06'26" EAST, 7.18 FEET; THENCE SOUTH 89°53'34" EAST, 7.26 FEET; THENCE SOUTH 01°13'39" EAST, 11.39 FEET; THENCE SOUTH 89°53'34" EAST, 3.13 FEET; THENCE SOUTH 44°38'53" EAST, 5.47 FEET; THENCE SOUTH 89°53'34" EAST, 13.02 FEET; THENCE NORTH 00°06'26" EAST, 15.18 FEET; THENCE SOUTH 89°53'34" EAST, 16.68 FEET; THENCE SOUTH 00°06'26" WEST, 6.90 FEET; THENCE SOUTH 89°53'34" EAST, 11.28 FEET; THENCE SOUTH 00°06'26" WEST, 0.63 FEET; THENCE SOUTH 89°53'34" EAST, 2.51 FEET; THENCE NORTH 00°06'26" EAST, 0.61 FEET; THENCE SOUTH 89°53'34" EAST, 11.25 FEET; THENCE SOUTH 00°06'26" WEST, 8.58 FEET; THENCE NORTH 89°53'34" WEST, 1.59 FEET; THENCE SOUTH 00°06'26" WEST, 1.18 FEET; THENCE SOUTH 89°53'34" EAST, 1.64 FEET; THENCE SOUTH 00°06'26" WEST, 13.92 FEET; THENCE NORTH 89°53'34" WEST, 1.65 FEET; THENCE SOUTH 00°06'26" WEST, 1.64 FEET; THENCE SOUTH 89°53'34" EAST, 1.15 FEET; THENCE SOUTH 00°06'26" WEST, 7.40 FEET; THENCE SOUTH 89°53'34" EAST, 0.49 FEET; THENCE SOUTH 00°06'26" WEST, 14.21 FEET; THENCE NORTH 89°53'34" WEST, 2.99 FEET; THENCE SOUTH 00°06'26" WEST, 7.05 FEET; THENCE SOUTH 89°53'34" EAST, 2.96 FEET; THENCE SOUTH 00°06'30" WEST, 2.25 FEET; THENCE NORTH 89°59'22" WEST, 0.28 FEET; THENCE SOUTH 00° 06' 26" WEST, 5.64 FEET TO THE SOUTH LINE OF SAID TRACT; THENCE NORTH 89° 59' 54" WEST ALONG SAID SOUTH LINE 22.49 FEET TO THE POINT OF BEGINNING), ALL IN COOK COUNTY, ILLINOIS.

ALSO TOGETHER WITH;

LOTS 2, 3, 4, 5, 6, 7 AND 8 IN BLOCK 1 IN WOLCOTT'S ADDITION TO CHICAGO, IN THE EAST HALF OF SECTION 9, TOWNSHIP 39 NORTH, RANGE 14, EAST OF THE THIRD PRINCIPAL MERIDIAN, TAKEN AS A TRACT, LYING BELOW ELEVATION 107.81 CHICAGO CITY DATUM AND LYING ABOVE ELEVATION 40.34 CHICAGO CITY DATUM

(EXCEPT FROM THE ABOVE THAT PART THEREOF DESCRIBED AS FOLLOWS: THAT PART OF LOTS 2, 3, 4, 5, 6, 7 AND 8 IN BLOCK 1 IN WOLCOTT'S ADDITION TO CHICAGO, IN THE EAST HALF OF SECTION 9, TOWNSHIP 39 NORTH, RANGE 14, EAST OF THE THIRD PRINCIPAL MERIDIAN, TAKEN AS A TRACT, LYING BELOW ELEVATION 107.81 CHICAGO CITY DATUM AND LYING ABOVE ELEVATION 40.34 CHICAGO CITY DATUM AND LYING WITHIN ITS HORIZONTAL BOUNDARY PROJECTED VERTICALLY AND DESCRIBED AS FOLLOWS: COMMENCING AT THE SOUTHWEST CORNER OF SAID TRACT; THENCE SOUTH 89°59'54" EAST, ALONG THE SOUTH LINE THEREOF, 81.28 FEET; THENCE NORTH 00°00'06" EAST, 1.00 FEET TO THE POINT OF BEGINNING; THENCE NORTH 00°06'26" EAST, 5.78 FEET; THENCE NORTH 89°53'47" WEST, 11.65 FEET; THENCE NORTHWESTERLY 86.26 FEET ALONG THE ARC OF A CIRCLE, HAVING A RADIUS OF 30.81 FEET, CONVEX SOUTHWESTERLY, AND WHOSE CHORD BEARS NORTH 45°10'00" WEST A DISTANCE OF 60.72 FEET; THENCE NORTH 00°03'58" EAST, 12.14 FEET; THENCE NORTH 89°56'02" WEST, 5.73 FEET; THENCE NORTH 00°03'58" EAST, 36.59 FEET; THENCE SOUTH 89°53'47" EAST, 247.43 FEET; THENCE SOUTH 00°06'26" WEST, 96.94 FEET; THENCE NORTH 89°59'22" WEST, 186.88 FEET TO THE POINT OF BEGINNING);

Exhibit A - 2

UNOFFICIAL COPY

TOGETHER WITH

THAT PART OF LOTS 2, 3, 4, 5, 6, 7 AND 8 IN BLOCK 1 IN WOLCOTT'S ADDITION TO CHICAGO, IN THE EAST HALF OF SECTION 9, TOWNSHIP 39 NORTH, RANGE 14, EAST OF THE THIRD PRINCIPAL MERIDIAN, TAKEN AS A TRACT, LYING BELOW ELEVATION 107.81 CHICAGO CITY DATUM AND LYING ABOVE ELEVATION 40.34 CHICAGO CITY DATUM AND LYING WITHIN ITS HORIZONTAL BOUNDARY PROJECTED VERTICALLY AND DESCRIBED AS FOLLOWS: COMMENCING AT THE SOUTHWEST CORNER OF SAID TRACT; THENCE SOUTH 89°59'54" EAST, ALONG THE SOUTH LINE THEREOF, 90.14 FEET; THENCE NORTH 00°00'06" EAST, 36.01 FEET TO THE POINT OF BEGINNING; THENCE NORTH 00°00'23" EAST, 27.04 FEET; THENCE SOUTH 89°59'37" EAST, 33.40 FEET; THENCE SOUTH 00°00'23" WEST, 19.79 FEET; THENCE NORTH 89°59'37" WEST, 9.23 FEET; THENCE SOUTH 00°00'23" WEST, 5.38 FEET; THENCE NORTH 89°59'37" WEST, 0.57 FEET; THENCE SOUTH 00°00'23" WEST, 1.87 FEET; THENCE NORTH 89°59'37" WEST, 23.62 FEET TO THE POINT OF BEGINNING; ALSO,

THAT PART OF LOTS 2, 3, 4, 5, 6, 7 AND 8 IN BLOCK 1 IN WOLCOTT'S ADDITION TO CHICAGO, IN THE EAST HALF OF SECTION 9, TOWNSHIP 39 NORTH, RANGE 14, EAST OF THE THIRD PRINCIPAL MERIDIAN, TAKEN AS A TRACT, LYING BELOW ELEVATION 107.81 CHICAGO CITY DATUM AND LYING ABOVE ELEVATION 40.34 CHICAGO CITY DATUM AND LYING WITHIN ITS HORIZONTAL BOUNDARY PROJECTED VERTICALLY AND DESCRIBED AS FOLLOWS: COMMENCING AT THE SOUTHWEST CORNER OF SAID TRACT; THENCE SOUTH 89°59'54" EAST, ALONG THE SOUTH LINE THEREOF, 134.53 FEET; THENCE NORTH 00°00'06" EAST, 36.01 FEET TO THE POINT OF BEGINNING; THENCE NORTH 00°00'23" EAST, 27.04 FEET; THENCE SOUTH 89°59'37" EAST, 10.69 FEET; THENCE SOUTH 00°00'23" WEST, 5.41 FEET; THENCE SOUTH 89°59'37" EAST, 8.41 FEET; THENCE SOUTH 00°00'23" WEST, 21.63 FEET; THENCE NORTH 89°59'37" WEST, 19.10 FEET TO THE POINT OF BEGINNING; ALSO,

THAT PART OF LOTS 2, 3, 4, 5, 6, 7 AND 8 IN BLOCK 1 IN WOLCOTT'S ADDITION TO CHICAGO, IN THE EAST HALF OF SECTION 9, TOWNSHIP 39 NORTH, RANGE 14, EAST OF THE THIRD PRINCIPAL MERIDIAN, TAKEN AS A TRACT, LYING BELOW ELEVATION 107.81 CHICAGO CITY DATUM AND LYING ABOVE ELEVATION 40.34 CHICAGO CITY DATUM AND LYING WITHIN ITS HORIZONTAL BOUNDARY PROJECTED VERTICALLY AND DESCRIBED AS FOLLOWS: COMMENCING AT THE SOUTHWEST CORNER OF SAID TRACT; THENCE SOUTH 89°59'54" EAST, ALONG THE SOUTH LINE THEREOF, 175.25 FEET; THENCE NORTH 00°00'06" EAST, 37.86 FEET TO THE POINT OF BEGINNING; THENCE NORTH 00°00'23" EAST, 18.31 FEET; THENCE NORTH 89°59'37" WEST, 3.21 FEET; THENCE NORTH 41°32'13" WEST, 2.11 FEET; THENCE NORTH 89°59'37" WEST, 4.93 FEET; THENCE NORTH 00°00'23" EAST, 5.27 FEET; THENCE SOUTH 89°59'37" EAST, 7.86 FEET; THENCE SOUTH 00°00'23" WEST, 1.89 FEET; THENCE SOUTH 89°59'37" EAST, 6.89 FEET; THENCE SOUTH 00°00'23" WEST, 0.88 FEET; THENCE SOUTH 89°59'37" EAST, 4.26 FEET; THENCE SOUTH 00°00'23" WEST, 5.41 FEET; THENCE NORTH 89°59'37" WEST, 0.97 FEET; THENCE SOUTH 00°00'23" WEST, 16.98 FEET; THENCE NORTH 89°59'37" WEST, 8.50 FEET TO THE POINT OF BEGINNING, ALL IN COOK COUNTY, ILLINOIS.

ALSO TOGETHER WITH;

LOTS 2, 3, 4, 5, 6, 7 AND 8 IN BLOCK 1 IN WOLCOTT'S ADDITION TO CHICAGO, IN THE EAST HALF OF SECTION 9, TOWNSHIP 39 NORTH, RANGE 14, EAST OF THE THIRD

UNOFFICIAL COPY

PRINCIPAL MERIDIAN, TAKEN AS A TRACT, LYING BELOW ELEVATION 134.76 CHICAGO CITY DATUM AND LYING ABOVE ELEVATION 107.81 CHICAGO CITY DATUM

(EXCEPT FROM THE ABOVE THAT PART THEREOF DESCRIBED AS FOLLOWS:

HOTEL PARCEL 3-1: THAT PART OF LOTS 2, 3, 4, 5, 6, 7 AND 8 IN BLOCK 1 IN WOLCOTT'S ADDITION TO CHICAGO, IN THE EAST HALF OF SECTION 9, TOWNSHIP 39 NORTH, RANGE 14, EAST OF THE THIRD PRINCIPAL MERIDIAN, TAKEN AS A TRACT, LYING BELOW ELEVATION 134.76 CHICAGO CITY DATUM AND LYING ABOVE ELEVATION 107.81 CHICAGO CITY DATUM AND LYING WITHIN ITS HORIZONTAL BOUNDARY PROJECTED VERTICALLY AND DESCRIBED AS FOLLOWS: COMMENCING AT THE SOUTHWEST CORNER OF SAID TRACT; THENCE SOUTH 89°59'54" EAST, ALONG THE SOUTH LINE THEREOF, 165.81 FEET; THENCE NORTH 00°00'06" EAST, 36.00 FEET TO THE POINT OF BEGINNING; THENCE NORTH 00°00'23" EAST, 21.67 FEET; THENCE SOUTH 89°59'37" EAST, 9.40 FEET; THENCE SOUTH 00°00'23" WEST, 21.67 FEET; THENCE NORTH 89°59'37" WEST, 9.40 FEET TO THE POINT OF BEGINNING), ALL IN COOK COUNTY, ILLINOIS.

ALSO TOGETHER WITH;

LOTS 2, 3, 4, 5, 6, 7 AND 8 IN BLOCK 1 IN WOLCOTT'S ADDITION TO CHICAGO, IN THE EAST HALF OF SECTION 9, TOWNSHIP 39 NORTH, RANGE 14, EAST OF THE THIRD PRINCIPAL MERIDIAN, TAKEN AS A TRACT, LYING BELOW ELEVATION 148.28 CHICAGO CITY DATUM AND LYING ABOVE ELEVATION 134.76 CHICAGO CITY DATUM

(EXCEPT FROM THE ABOVE THAT PART THEREOF DESCRIBED AS FOLLOWS:

HOTEL PARCEL 4-1: THAT PART OF LOTS 2, 3, 4, 5, 6, 7 AND 8 IN BLOCK 1 IN WOLCOTT'S ADDITION TO CHICAGO, IN THE EAST HALF OF SECTION 9, TOWNSHIP 39 NORTH, RANGE 14, EAST OF THE THIRD PRINCIPAL MERIDIAN, TAKEN AS A TRACT, LYING BELOW ELEVATION 148.28 CHICAGO CITY DATUM AND LYING ABOVE ELEVATION 134.76 CHICAGO CITY DATUM AND LYING WITHIN ITS HORIZONTAL BOUNDARY PROJECTED VERTICALLY AND DESCRIBED AS FOLLOWS: COMMENCING AT THE SOUTHWEST CORNER OF SAID TRACT; THENCE SOUTH 89°59'54" EAST, ALONG THE SOUTH LINE THEREOF, 165.46 FEET; THENCE NORTH 00°00'06" EAST, 35.98 FEET TO THE POINT OF BEGINNING; THENCE NORTH 00°00'23" EAST, 27.25 FEET; THENCE SOUTH 89°53'47" EAST, 9.80 FEET; THENCE SOUTH 00°00'23" WEST, 27.25 FEET; THENCE NORTH 89°53'47" WEST, 9.80 FEET TO THE POINT OF BEGINNING), ALL IN COOK COUNTY, ILLINOIS.

ALSO TOGETHER WITH;

LOTS 2, 3, 4, 5, 6, 7 AND 8 IN BLOCK 1 IN WOLCOTT'S ADDITION TO CHICAGO, IN THE EAST HALF OF SECTION 9, TOWNSHIP 39 NORTH, RANGE 14, EAST OF THE THIRD PRINCIPAL MERIDIAN, TAKEN AS A TRACT, LYING ABOVE ELEVATION 148.28 CHICAGO CITY DATUM, IN COOK COUNTY, ILLINOIS.

Commonly known as 20 West Kinzie Street, Chicago, Illinois.

Permanent Index Numbers: 17-09-262-012-0000, 17-09-262-015-0000, 17-09-262-016-0000, 17-09-262-017-0000, 17-09-262-021-0000, 17-09-262-022-0000