

UNOFFICIAL COPY

24 196 637

This Indenture, Made this 3rd day of August A. D. 1977

between LA SALLE NATIONAL BANK, a national banking association, Chicago, Illinois, as Trustee under the provisions of a Deed or Deeds in Trust, duly recorded and delivered to said Bank in pursuance of a trust agreement dated the 31st day of January, 1974, and known as Trust Number 45544, party of the first part, and Jeffrey J. Kaleta & Judith J. Kaleta, H/W, parties of the second part.

(Address of Grantees 80 Joslyn Drive
Elgin, Illinois 60120)

WITNESSETH, that said part of the first part, in consideration of the sum of _____
TEN AND NO/100 Dollars (\$ 10.00).

and other good and valuable considerations in hand paid, does hereby grant, sell and convey unto said parties of the second part, not as tenant in common, but as joint tenants, the following described real estate, situated in Cook County, Illinois, to wit:

Lot 174 of Parkwood Village Unit No. 5, being a subdivision of part of the North Half of Section 18, and part of Parkwood Village Unit No. 2, being a subdivision of part of the Northeast Quarter of said Section 18, recorded October 2, 1974 as Document No. 22865813, all in Township 41 North, Range 9 East of the Third Principal Meridian in the City of Elgin, Cook County, Illinois according to the Plat of said Parkwood Village Unit No. 5 recorded on 16, 1977 as Document No. 23928233 in Cook County, Illinois

SUBJECT TO: General real estate taxes for the year 1977 and subsequent years.
Public utility easements.
Covenants, conditions, and restrictions contained in Documents No. 22866213, No. 22873469, No. 23731383, No. 3690768 and No. 23928234 recorded in the records of Cook County, Illinois.

together with the tenements and appurtenances thereunto belonging.


Permanent Real Estate Index No. _____

TO HAVE AND TO HOLD the same unto said parties of the second part not in tenancy in common, but in joint tenancy, and to the proper use, benefit and behoof of said parties of the second part forever.

This Deed is executed pursuant to and in the exercise of the power and authority granted to and vested in said Trustee by the terms of said Deed or Deeds in Trust delivered to said Trustee in pursuance of the trust agreement above mentioned. This Deed is made subject to the lien of every Trust Deed or Mortgage (if any there be) of record in said county affecting said real estate or any part thereof given to secure the payment of money and remaining unreleased at the date of the delivery hereof.

IN WITNESS WHEREOF, said party of the first part has caused its corporate seal to be hereto affixed, and has caused its name to be signed to these presents by its Assistant Vice President and attested by its Assistant Secretary, the day and year first above written.

ATTEST:


Assistant Secretary

LaSalle National Bank

as Trustee as aforesaid,


Assistant Vice President

THIS INSTRUMENT WAS PREPARED BY:
U. S. SHELTER, INC.
254 WAVERLY DR.
ELGIN, ILL. 60120

La Salle National Bank
Real Estate Trust Department
135 S. La Salle Street
Chicago, Illinois 60690

104823 02 182

24 196 637

UNOFFICIAL COPY

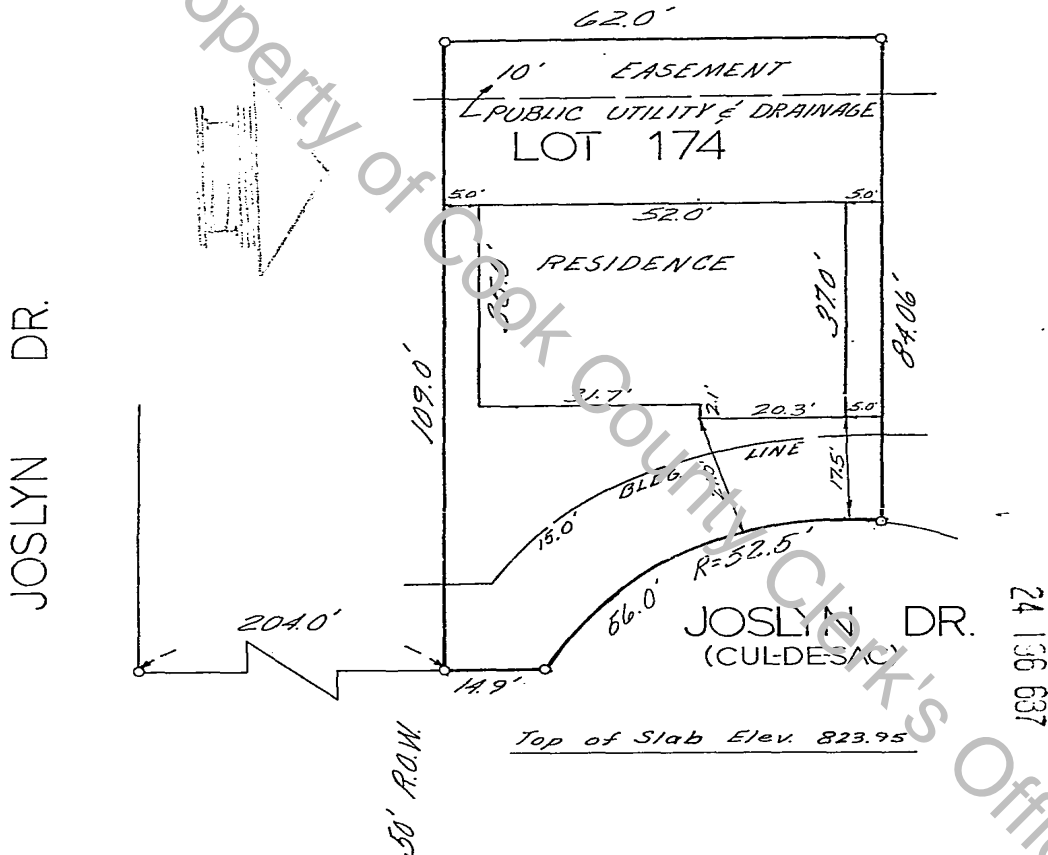
MARK LOVEJOY & ASSOC., INC.
PROFESSIONAL ENGINEERS - SURVEYORS

PLAT OF SURVEY

104823

654-8180

OF LOT 174 IN PARKWOOD VILLAGE UNIT NO. 5, A SUBDIVISION SITUATED IN PART OF THE NORTH HALF OF SECTION 18, TOWNSHIP 41 NORTH, RANGE 9 EAST OF THE THIRD PRINCIPAL MERIDIAN, ACCORDING TO THE PLAT RECORDED MAY 16, 1977, AS DOCUMENT NO. 23928233, ALL IN THE CITY OF ELGIN, COOK COUNTY, ILLINOIS.



STATE OF ILLINOIS } SS
COUNTY OF DU PAGE }

WE, MARK LOVEJOY & ASSOCIATES, INC.,

HEREBY CERTIFY THAT WE HAVE LOCATED THE RESIDENCE

ON THE ABOVE PLAT AND THAT THE SAME IS CORRECTLY SHOWN ON SAID PLAT.

BURR RIDGE 8-8 A.D. 1977

BY J. M. Lovejoy
REGISTERED ILLINOIS LAND SURVEYOR

ORDERED BY U.S. SHELTER

SCALE 1 INCH = 20'

BOOK _____ PAGE _____



STATE OF ILLINOIS } SS
COUNTY OF DU PAGE }

WE, MARK LOVEJOY & ASSOCIATES, INC.,

HEREBY CERTIFY THAT WE HAVE SURVEYED THE PROPERTY DESCRIBED HEREON AND THAT THE PLAT HEREON DRAWN IS A CORRECT REPRESENTATION OF SAME.

BURR RIDGE 8-8 A.D. 1977

BY J. M. Lovejoy
REGISTERED ILLINOIS LAND SURVEYOR

NOTE: IRON PIPE AT ALL LOT CORNERS

COMPARE ALL POINTS BEFORE BUILDING AND REPORT ANY DIFFERENCE AT ONCE

DRAWN J.A.

CHECKED V.P.

LOT 174 BLOCK _____ NO. _____

24 136 637

Property of Cook County Clerk's Office

UNOFFICIAL COPY

STATE OF ILLINOIS
COUNTY OF COOK

ss:
JUDY MARUSZAK

I, _____ a Notary Public in and for said County,
in the State aforesaid, DO HEREBY CERTIFY that _____

Assistant Vice President of LA SALLE NATIONAL BANK, and _____
Assistant Secretary thereof, personally known to me to be the same persons whose names are
subscribed to the foregoing instrument as such Assistant Vice President and Assistant Secretary
respectively appeared before me this day in person and acknowledged that they signed and delivered
said instrument as their own free and voluntary act, and as the free and voluntary act of said Bank, for
the uses and purposes therein set forth; and said Assistant Secretary did also then and there acknowledge
that he as custodian of the corporate seal of said Bank did affix said corporate seal of said Bank to said
instrument as his own free and voluntary act, and as the free and voluntary act of said Bank for the
uses and purposes therein set forth.

24196687

GIVEN under my hand and Notarial Seal this 11th day of Aug A. D. 1977


Judy Maruszak
NOTARY PUBLIC



My Commission expires on July 12, 1980

1977 NOV 6 AM 10 18
11-06-77 11 49 23 a
24196687

EM



Box No. 15
TRUSTEE'S DEED
(ON JOINT TENANCY)

ADDRESS OF PROPERTY

Elgin, Illinois 60120

LaSalle National Bank

TRUSTEE TO

*Mail to:
Mrs. & Mrs. Kaleba
80 Jackson Drive
Elgin, Ill. 60120*

LaSalle National Bank

135 South La Salle Street
CHICAGO, ILLINOIS 60690

8028 CP (11-74)

END OF RECORDED DOCUMENT