

UNOFFICIAL COPY

24 362 617


This Indenture, Made this 24th day of January A. D. 19 78
 between LA SALLE NATIONAL BANK, a national banking association, Chicago, Illinois, as Trustee
 under the provisions of a Deed or Deeds in Trust, duly recorded and delivered to said Bank in
 pursuance of a trust agreement dated the 31st day of January,
 1974, and known as Trust Number 45544, party of the first part, and
ROMAN SRIBNIAK & JANET S SRIBNIAK, H/W, parties of the second part.
 (Address of Grantor(s) 62 Highbury Drive
Elgin, Illinois 60120)

WITNESSETH, that said party of the first part, in consideration of the sum of
TEN AND NO/100 Dollars (\$ 10.00),
 and other good and valuable considerations in hand paid, does hereby grant, sell and convey unto said
 parties of the second part, not as tenants in common, but as joint tenants, the following described
 real estate, situated in Cook County, Illinois, to wit:

109369 02
 Lot 250 of Parkwood Village Unit No. 6, being a subdivision of part of
 Government Lot 1 of the Northwest Quarter of Section 18, Township 41
 North, Range 9 East of the Third Principal Meridian, in the City of
 Elgin, Cook County, Illinois according to the Plat of said Parkwood
 Village Unit No. 6 recorded July 8, 1977 as Document No. 24004589 in
 Cook County, Illinois.

SUBJECT TO: General real estate taxes for the year 1978 and subsequent years.
 Public utility easements.
 Covenants, conditions, and restrictions contained in Documents
 No. 22866213, No. 22873469, No. 23731383, No. 23696768 and
 No. 24044391 recorded in the records of Cook County, Illinois.


together with the tenements and appurtenances thereto.
 Permanent Real Estate Index No. _____



TO HAVE AND TO HOLD the same unto said parties of the second part, as joint tenants in
 common, but in joint tenancy, and to the proper use, benefit and behoof of said parties of the
 second part forever.

This Deed is executed pursuant to and in the exercise of the power and authority granted to and
 vested in said Trustee by the terms of said Deed or Deeds in Trust delivered to said Trustee in
 pursuance of the trust agreement above mentioned. This Deed is made subject to the lien of every
 Trust Deed or Mortgage (if any there be) of record in said county affecting said real estate or any part
 thereof given to secure the payment of money and remaining unreleased at the date of the delivery
 hereof.

IN WITNESS WHEREOF, said party of the first part has caused its corporate seal to be hereto
 affixed, and has caused its name to be signed to these presents by its Assistant Vice President and
 attested by its Assistant Secretary, the day and year first above written.



LaSalle National Bank

as Trustee as aforesaid,

[Signature]
Assistant Vice President

This instrument was prepared by: FLORA B. KOVAR, ASS'T. SEC. U. S. SHELTER, INC. 254 WAVERLY DR. ELGIN, ILL. 60120	La Salle National Bank Real Estate Trust Department 135 S. La Salle Street Chicago, Illinois 60690
--------------------------------------------------------------------------------------------------------------------------------	-------------------------------------------------------------------------------------------------------------

24 362 617

UNOFFICIAL COPY

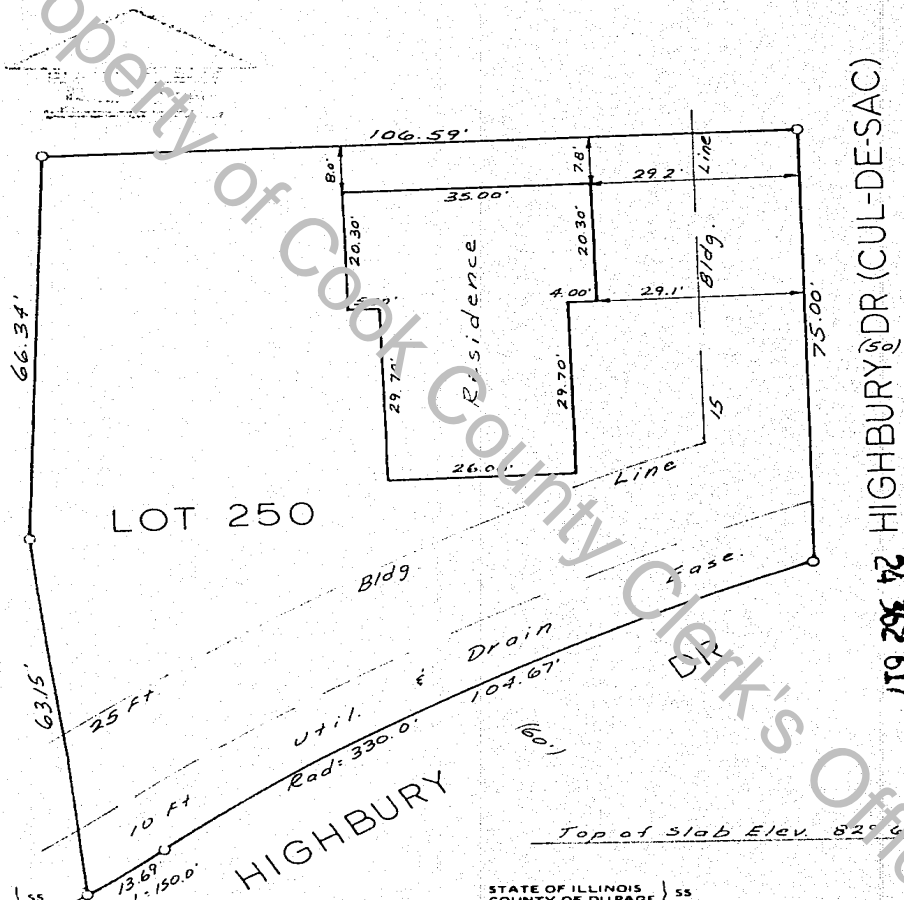
MARK LOVEJOY & ASSOC., INC.
PROFESSIONAL ENGINEERS - SURVEYORS

PLAT OF SURVEY

654-8180

LOT 250 IN PARKWOOD VILLAGE UNIT NO. 6, A SUBDIVISION OF PART OF GOVERNMENT LOT 1 OF THE NORTHWEST QUARTER OF SECTION 18, TOWNSHIP 41 NORTH, RANGE 9 EAST OF THE THIRD PRINCIPAL MERIDIAN, ACCORDING TO THE PLAT RECORDED JULY 8, 1977, AS DOCUMENT NO. 24004589 IN THE CITY OF ELGIN, COOK COUNTY, ILLINOIS

109369-27



719 362 617 HIGHBURY DR (CUL-DE-SAC)

STATE OF ILLINOIS COUNTY OF DUPAGE } 55
 WE, MARK LOVEJOY & ASSOCIATES, INC.,
 HEREBY CERTIFY THAT WE HAVE LOCATED THE RESIDENCE
 ON THE ABOVE PLAT AND THAT THE SAME IS CORRECTLY SHOWN ON SAID PLAT
 BURR RIDGE 13-12 A.D. 19-27
 BY
 REGISTERED ILLINOIS LAND SURVEYOR
 ORDERED BY U.S. SMILLER
 SCALE 1 INCH = 20'
 BOOK _____ PAGE _____

STATE OF ILLINOIS COUNTY OF DUPAGE } 55
 WE, MARK LOVEJOY & ASSOCIATES, INC.,
 HEREBY CERTIFY THAT WE HAVE SURVEYED THE PROPERTY DESCRIBED HEREON AND THAT THE PLAT HEREON DRAWN IS A CORRECT REPRESENTATION OF SAME.
 BURR RIDGE 12-12 A.D. 19-27
 BY
 REGISTERED ILLINOIS LAND SURVEYOR
 NOTE: IRON PIPE AT ALL LOT CORNERS

COMPARE ALL POINTS BEFORE BUILDING AND REPORT ANY DIFFERENCE AT ONCE

DRAWN DP
 CHECKED PT

LOT 250 BLOCK NO. 76043

UNOFFICIAL COPY

STATE OF ILLINOIS
COUNTY OF COOK

SS:

I, Notary Public a Notary Public in and for said County,

in the State aforesaid, DO HEREBY CERTIFY that

Assistant Vice President of LA SALLE NATIONAL BANK, and L. ALLEN
Assistant Secretary thereof, personally known to me to be the same persons whose names are
subscribed to the foregoing instrument as such Assistant Vice President and Assistant Secretary
respectively, appeared before me this day in person and acknowledged that they signed and delivered
said instrument as their own free and voluntary act, and as the free and voluntary act of said Bank, for
the uses and purposes therein set forth; and said Assistant Secretary did also then and there acknowledge
that he as custodian of the corporate seal of said Bank did affix said corporate seal of said Bank to said
instrument as his own free and voluntary act, and as the free and voluntary act of said Bank for the
uses and purposes therein set forth.

GIVEN under my hand and Notarial Seal this 1st day of Feb. A. D. 1978

MAR 20, 1978

NOTARY PUBLIC

24362617

11 22

MAR 14 1978

MAR 14 PM 3 02

OH

Box No. 15

TRUSTEE'S DEED
(IN JOINT TENANCY)

ADDRESS OF PROPERTY

62 Highbury Drive

Elgin, Illinois 60120

LaSalle National Bank

TRUSTEE
TO

*Mail to
Myron Kantor, Atty
180 W. LaSalle St.
Chicago, Ill. 60601*

LaSalle National Bank

135 South LaSalle Street
CHICAGO, ILLINOIS 60690

8028 CP (11-74)

END OF RECORDED DOCUMENT