

UNOFFICIAL COPY

JWL:cl

26434085

C-2149

THIS INDENTURE, Made this 1st day of June A. D. 19 82 between
 LA SALLE NATIONAL BANK, a national banking association, Chicago, Illinois, as Trustee under the
 provisions of a Deed or Deeds in Trust, duly recorded and delivered to said Bank in pursuance of a trust
 agreement dated 24th day of March 1977, and known as Trust
 Number 52257, party of the first part, and THOMAS E. WOELFLE, a bachelor
 party of the second part.

(Address of Grantee(s): 135 South LaSalle Street, Chicago, Illinois

WITNESSETH, that said party of the first part, in consideration of the sum of
 TEN AND NO/100-----Dollars, (\$ 10.00-----) and other good and valuable
 considerations in hand paid, does hereby grant, sell and convey unto said party of the second
 part, the following described real estate, situated in Cook County, Illinois, to wit:

SEE RIDER ATTACHED HERETO AND MADE A PART HEREOF

Exempt under Real Estate Transfer Tax Act Sec. 4
 Par. B & Cook County Ord. 19804 Par. 1-2
 Date Dec. 8, 1982 Sign. [Signature]


together with the tenements and appurtenances thereunto belonging.

TO HAVE AND TO HOLD the same unto said party of the second part as aforesaid and
 to the proper use, benefit and behoof of said party of the second part forever.

DEC 8 PM 4 41

This Deed is executed pursuant to and in the exercise of the power and authority granted to and
 vested in said Trustee by the terms of said Deed or Deeds in Trust delivered to said Trustee in pursuance
 of the trust agreement above mentioned. This Deed is made subject to the lien of every Trust Deed
 or Mortgage (if any there be) of record in said county affecting the said real estate or any part thereof
 given to secure the payment of money and remaining unreleased at the date of the delivery hereof.

IN WITNESS WHEREOF, said party of the first part has caused its corporate seal to be hereto
 affixed, and has caused its name to be signed to these presents by its Assistant Vice President and
 attested by its Assistant Secretary, the day and year first above written.



LaSalle National Bank

as Trustee as aforesaid,

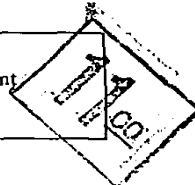
By

Assistant Secretary

Assistant Vice President

This instrument was prepared by:
 Joseph W. Lang

La Salle National Bank
 Real Estate Trust Department
 135 S. La Salle Street
 Chicago, Illinois 60690



Box 436

26434085

26434085

STATE OF ILLINOIS
COUNTY OF COOK

ss:


I, Cheryl Larkin a Notary Public in and for said County,

in the State aforesaid, DO HEREBY CERTIFY that Joseph W. Lang

Assistant Vice President of LA SALLE NATIONAL BANK, and James A. Clark

Assistant Secretary thereof, personally known to me to be the same persons whose names are subscribed to the foregoing instrument as such Assistant Vice President and Assistant Secretary respectively, appeared before me this day in person and acknowledged that they signed and delivered said instrument as their own free and voluntary act, and as the free and voluntary act of said Bank, for the uses and purposes therein set forth; and said Assistant Secretary did also then and there acknowledge that he as custodian of the corporate seal of said Bank did affix said corporate seal of said Bank to said instrument as his own free and voluntary act, and as the free and voluntary act of said Bank for the uses and purposes therein set forth.

Under my hand and Notarial Seal this 8th day of December A. D. 1982.



Cheryl Larkin
NOTARY PUBLIC

My Commission Expires 11/19/85

26434085

Box No.....

TRUSTEE'S DEED

Address of Property

.....
.....

LaSalle National Bank
TRUSTEE
TO

LaSalle National Bank
135 South La Salle Street
CHICAGO, ILLINOIS 60690
8028-A AP (6-74)

Notary Public of Cook County Clerk's Office

26434085

THAT PART OF THE SOUTHEAST QUARTER OF THE NORTHWEST QUARTER OF SECTION 22, TOWNSHIP 36 NORTH, RANGE 12 EAST OF THE THIRD PRINCIPAL MERIDIAN, DESCRIBED AS FOLLOWS: COMMENCING AT THE NORTHEAST CORNER OF THE SAID SOUTHEAST QUARTER AND RUNNING THENCE SOUTH 01°-39'-27" EAST, ALONG THE EAST LINE OF THE SAID SOUTHEAST QUARTER OF THE NORTHWEST QUARTER, 1088.89 FEET; THENCE SOUTH 8°-20'-33" WEST, 212.00 FEET; THENCE NORTH 01°-39'-27" WEST, 168.68 FEET; THENCE SOUTH 88°-20'-33" WEST, 338.00 FEET TO A POINT OF CURVATURE; THENCE WESTERLY, ALONG A CURVE WHOSE CENTER LIES NORTHERLY AND HAS A RADIUS OF 491.40 FEET, 59.93 FEET, ARC, (CHORD BEARING NORTH 88°-09'-50" WEST, TO A POINT OF TANGENCY; THENCE NORTH 84°-40'-13" WEST, 365.13 FEET TO A POINT OF CURVATURE; THENCE WESTERLY, ALONG A CURVE WHOSE CENTER LIES SOUTHERLY AND HAS A RADIUS OF 1621.82 FEET, 54.75 FEET, ARC, (CHORD BEARING SOUTH 85°-38'-16" EAST, TO A POINT; THENCE SOUTH 01°-43'-37" EAST, 173.71 FEET; THENCE SOUTH 83°-16'-23" WEST, 291.80 FEET, MORE OR LESS, TO THE WEST LINE OF THE AFORESAID SOUTHEAST QUARTER OF THE NORTHWEST QUARTER; THENCE NORTH 01°-43'-37" WEST, ALONG THE AFORESAID WEST LINE OF THE SOUTHEAST QUARTER OF THE NORTHWEST QUARTER, 178.82 FEET, TO THE POINT OF BEGINNING; THENCE CONTINUING NORTH 01°-31'-37" WEST, ALONG THE AFORESAID WEST LINE, 259.37 FEET; THENCE NORTH 08°-25'-59" EAST, 247.47 FEET; THENCE NORTH 01°-31'-34" WEST, 51.31 FEET; THENCE NORTH 88°-17'-00" EAST, 47.11 FEET; THENCE SOUTH 01°-43'-00" EAST, 313.30 FEET; THENCE SOUTH 88°-17'-30" WEST, 299.70 FEET, MORE OR LESS, TO THE POINT OF BEGINNING, ALL IN COOK COUNTY, ILLINOIS.

E X H I B I T

Fisher

Property

County Clerk's Office

END OF RECORDED DOCUMENT