

AK

ORDINANCE NO. 85-11

ORDINANCE ANNEXING THE TRIANGULAR PARCEL  
BOUNDED BY 87th STREET, THE TRI-STATE TOLLWAY  
AND 77th AVENUE **85258049**  
INTO BRIDGEVIEW PARK DISTRICT

WHEREAS, Chapter 105, §3-9 of the Illinois Revised Statutes (1983) provides that a park district may annex, by passage of an ordinance, any territory containing 80 acres or less, not incorporated within a park district, and is wholly bounded by one or more park districts, or is wholly bounded by one or more park districts and a river, lake, railroad or arterial street;

WHEREAS, the triangular parcel, bounded by 87th Street, the Tri-State Tollway and 77th Avenue, is a territory surrounded or <sup>15/28</sup> nearly surrounded as defined by Ill.Rev.Stat., Ch. 105, §3-9, is a territory containing less than 80 acres and is not incorporated within a park district: <sup>10/27/85</sup>

WHEREAS, the triangular parcel is bounded on the north, east, and south, by Bridgeview Park District, and on the west by an arterial street, the Illinois Tri-State Tollway; and

WHEREAS, Bridgeview Park District is authorized by Ill. Rev. Stat., Ch. 105, §3-9, to annex the triangular parcel, the following ordinance is hereby adopted:

Section 1. The territory known as the "triangular parcel" and being defined as from the centerline of 87th Street on the North, all of 87th Place and 88th Street, to the centerline of 89th Place on the South and bordered by the centerline of 77th Avenue on the East, the easterly boundary line of the Illinois Tri-State Tollway on the Southwest and the centerline of 78th Avenue on the West, in the Village of Bridgeview, County of Cook, State of Illinois, and further defined as including all of lots 1, 2, 3 and 4 in A. Johnson's 87th Street subdivision of lots 2 and 3 in Frank DeLugach's Marie Highlands, all of lots 1, 2 and 3 in the First Addition to Better Livings 78th Avenue and 87th Place resubdivision of lots 28 and 29 in Frank DeLugach's Marie Highlands, all of lots 1, 2 and 3 in Better Livings 78th Avenue and 87th Place resubdivision of lots 26 and 27 in Frank DeLugach's Marie Highlands, all of lots 5, 4, 1, 30, 31, 32, 33, 34, 35, 56, 57, 58, 59, 60, 61, 62, 63, 64, lot 65 to the easterly boundary of the Illinois Tri-State Tollway, lot 86 to the easterly boundary of the Illinois Tri-State Tollway, lot 87 to the easterly boundary of the

85258049

UNOFFICIAL COPY

311-429-1111

Property of Cook County Clerk's Office

311-429-1111

Illinois Tri-State Tollway, and all of lots 88, 89 and 90 in Frank DeLugach's Marie Highlands, a subdivision of the north 1/2 of the northwest 1/4 (except the east 49-1/2 feet thereof and except the east 20 acres lying west of the east 49-1/2 feet thereof) of section 1-37-12, and block 3, lot 3 to the easterly boundary of the Illinois Tri-State Tollway, all of lot 1, and lot 2 to the easterly boundary of the Illinois Tri-State Tollway in F. H. Bartlett's Roberts Road and 89th Street acres, a subdivision of the north 1/2 of the north 1/2 of the south 1/2 of the northwest 1/4 (except the railroad) of section 1-37-12, and is and shall hereby reannexed to and be included in the Bridgeview Park District, a body politic, all as outlined in the map attached hereto as Exhibit A.

Section 2. This ordinance shall take effect and be in force immediately upon its passage.

ADOPTED and APPROVED this 20th day of August, 1985,

pursuant to a roll call vote as follows:

AYES:	<u>5</u>
NAYES:	<u>0</u>
ABSTENTIONS:	<u>-</u>

*James A. Cecott*  
James Cecott, President  
Board of Commissioners  
Bridgeview Park District

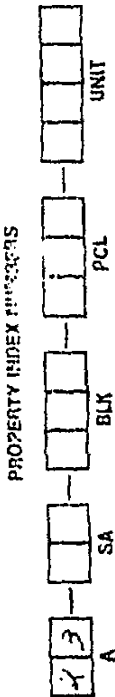
ATTEST  
*John Y. Curry*  
Secretary  
Board of Commissioners  
Bridgeview Park District

[SEAL]

CERTIFICATE

I, the undersigned secretary of the Bridgeview Park District of the County of Cook, State of Illinois, do hereby certify that I am the keeper of the books and records of the Bridgeview Park District and that the foregoing is a true and correct copy of an ordinance duly adopted by its Board of Commissioners at a meeting duly convened and held on the 20th day of August, 1985.

*John Y. Curry*  
Secretary, Board of  
Commissioners of Bridgeview  
Park District



85258049

UNOFFICIAL COPY

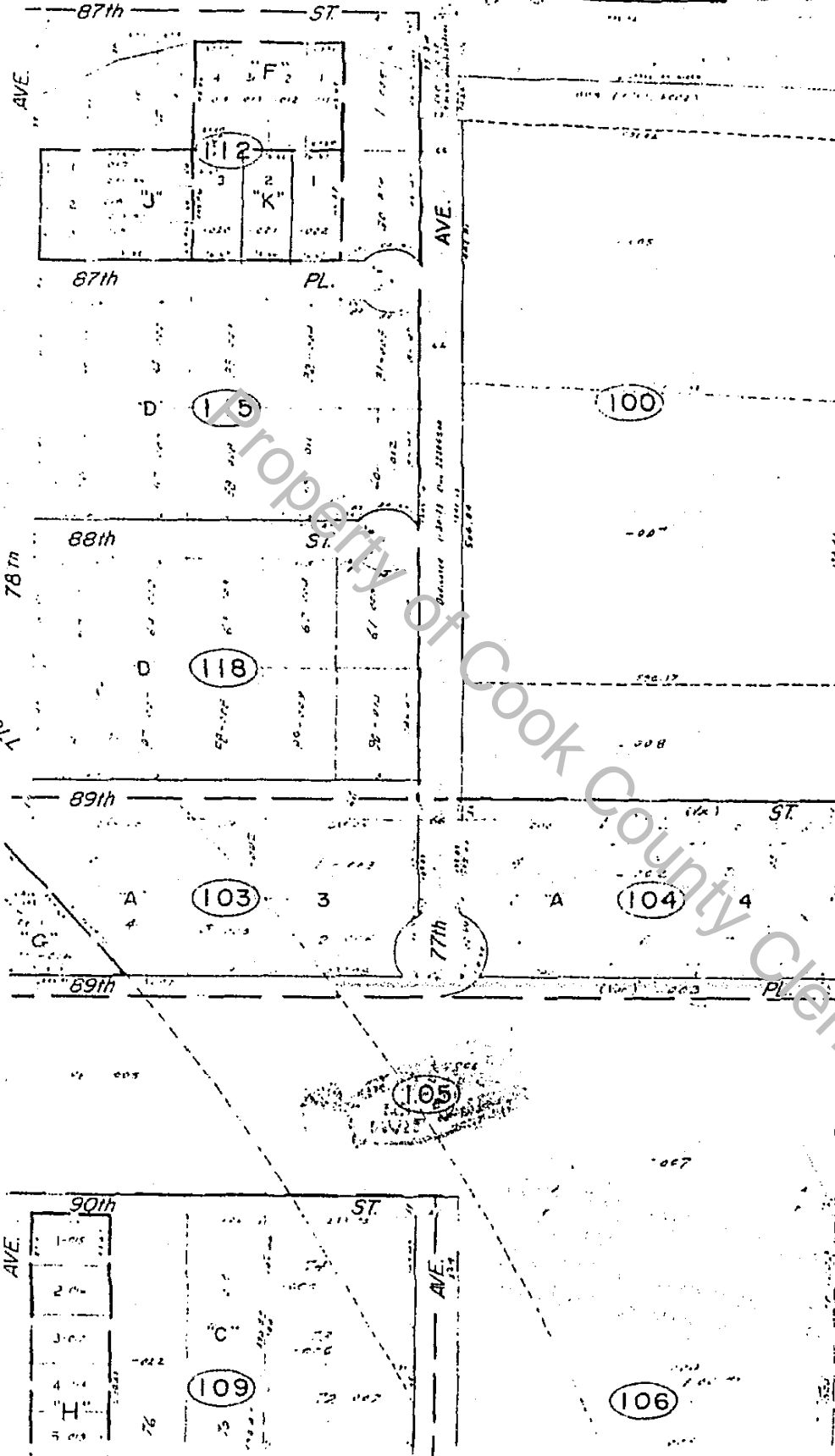
Property of Cook County Clerk's Office

11/10/2011

U

**UNOFFICIAL COPY**

FALOS, ANNEXATION OF SUBSIDIZED REVIEW PARK DISTRICT



1. H. MARSHALL'S ADVERSE POSSESSION  
 2. H. MARSHALL'S ADVERSE POSSESSION  
 3. H. MARSHALL'S ADVERSE POSSESSION  
 4. H. MARSHALL'S ADVERSE POSSESSION  
 5. H. MARSHALL'S ADVERSE POSSESSION  
 6. H. MARSHALL'S ADVERSE POSSESSION  
 7. H. MARSHALL'S ADVERSE POSSESSION  
 8. H. MARSHALL'S ADVERSE POSSESSION  
 9. H. MARSHALL'S ADVERSE POSSESSION  
 10. H. MARSHALL'S ADVERSE POSSESSION  
 11. H. MARSHALL'S ADVERSE POSSESSION  
 12. H. MARSHALL'S ADVERSE POSSESSION  
 13. H. MARSHALL'S ADVERSE POSSESSION  
 14. H. MARSHALL'S ADVERSE POSSESSION  
 15. H. MARSHALL'S ADVERSE POSSESSION  
 16. H. MARSHALL'S ADVERSE POSSESSION  
 17. H. MARSHALL'S ADVERSE POSSESSION  
 18. H. MARSHALL'S ADVERSE POSSESSION  
 19. H. MARSHALL'S ADVERSE POSSESSION  
 20. H. MARSHALL'S ADVERSE POSSESSION  
 21. H. MARSHALL'S ADVERSE POSSESSION  
 22. H. MARSHALL'S ADVERSE POSSESSION  
 23. H. MARSHALL'S ADVERSE POSSESSION  
 24. H. MARSHALL'S ADVERSE POSSESSION  
 25. H. MARSHALL'S ADVERSE POSSESSION  
 26. H. MARSHALL'S ADVERSE POSSESSION  
 27. H. MARSHALL'S ADVERSE POSSESSION  
 28. H. MARSHALL'S ADVERSE POSSESSION  
 29. H. MARSHALL'S ADVERSE POSSESSION  
 30. H. MARSHALL'S ADVERSE POSSESSION  
 31. H. MARSHALL'S ADVERSE POSSESSION  
 32. H. MARSHALL'S ADVERSE POSSESSION  
 33. H. MARSHALL'S ADVERSE POSSESSION  
 34. H. MARSHALL'S ADVERSE POSSESSION  
 35. H. MARSHALL'S ADVERSE POSSESSION  
 36. H. MARSHALL'S ADVERSE POSSESSION  
 37. H. MARSHALL'S ADVERSE POSSESSION  
 38. H. MARSHALL'S ADVERSE POSSESSION  
 39. H. MARSHALL'S ADVERSE POSSESSION  
 40. H. MARSHALL'S ADVERSE POSSESSION  
 41. H. MARSHALL'S ADVERSE POSSESSION  
 42. H. MARSHALL'S ADVERSE POSSESSION  
 43. H. MARSHALL'S ADVERSE POSSESSION  
 44. H. MARSHALL'S ADVERSE POSSESSION  
 45. H. MARSHALL'S ADVERSE POSSESSION  
 46. H. MARSHALL'S ADVERSE POSSESSION  
 47. H. MARSHALL'S ADVERSE POSSESSION  
 48. H. MARSHALL'S ADVERSE POSSESSION  
 49. H. MARSHALL'S ADVERSE POSSESSION  
 50. H. MARSHALL'S ADVERSE POSSESSION  
 51. H. MARSHALL'S ADVERSE POSSESSION  
 52. H. MARSHALL'S ADVERSE POSSESSION  
 53. H. MARSHALL'S ADVERSE POSSESSION  
 54. H. MARSHALL'S ADVERSE POSSESSION  
 55. H. MARSHALL'S ADVERSE POSSESSION  
 56. H. MARSHALL'S ADVERSE POSSESSION  
 57. H. MARSHALL'S ADVERSE POSSESSION  
 58. H. MARSHALL'S ADVERSE POSSESSION  
 59. H. MARSHALL'S ADVERSE POSSESSION  
 60. H. MARSHALL'S ADVERSE POSSESSION  
 61. H. MARSHALL'S ADVERSE POSSESSION  
 62. H. MARSHALL'S ADVERSE POSSESSION  
 63. H. MARSHALL'S ADVERSE POSSESSION  
 64. H. MARSHALL'S ADVERSE POSSESSION  
 65. H. MARSHALL'S ADVERSE POSSESSION  
 66. H. MARSHALL'S ADVERSE POSSESSION  
 67. H. MARSHALL'S ADVERSE POSSESSION  
 68. H. MARSHALL'S ADVERSE POSSESSION  
 69. H. MARSHALL'S ADVERSE POSSESSION  
 70. H. MARSHALL'S ADVERSE POSSESSION  
 71. H. MARSHALL'S ADVERSE POSSESSION  
 72. H. MARSHALL'S ADVERSE POSSESSION  
 73. H. MARSHALL'S ADVERSE POSSESSION  
 74. H. MARSHALL'S ADVERSE POSSESSION  
 75. H. MARSHALL'S ADVERSE POSSESSION  
 76. H. MARSHALL'S ADVERSE POSSESSION  
 77. H. MARSHALL'S ADVERSE POSSESSION  
 78. H. MARSHALL'S ADVERSE POSSESSION  
 79. H. MARSHALL'S ADVERSE POSSESSION  
 80. H. MARSHALL'S ADVERSE POSSESSION  
 81. H. MARSHALL'S ADVERSE POSSESSION  
 82. H. MARSHALL'S ADVERSE POSSESSION  
 83. H. MARSHALL'S ADVERSE POSSESSION  
 84. H. MARSHALL'S ADVERSE POSSESSION  
 85. H. MARSHALL'S ADVERSE POSSESSION  
 86. H. MARSHALL'S ADVERSE POSSESSION  
 87. H. MARSHALL'S ADVERSE POSSESSION  
 88. H. MARSHALL'S ADVERSE POSSESSION  
 89. H. MARSHALL'S ADVERSE POSSESSION  
 90. H. MARSHALL'S ADVERSE POSSESSION  
 91. H. MARSHALL'S ADVERSE POSSESSION  
 92. H. MARSHALL'S ADVERSE POSSESSION  
 93. H. MARSHALL'S ADVERSE POSSESSION  
 94. H. MARSHALL'S ADVERSE POSSESSION  
 95. H. MARSHALL'S ADVERSE POSSESSION  
 96. H. MARSHALL'S ADVERSE POSSESSION  
 97. H. MARSHALL'S ADVERSE POSSESSION  
 98. H. MARSHALL'S ADVERSE POSSESSION  
 99. H. MARSHALL'S ADVERSE POSSESSION  
 100. H. MARSHALL'S ADVERSE POSSESSION

85258049

EXHIBIT A

THIS DOES NOT REQUIRE THE COUNTY CLERK'S ENDORSEMENT  
 REQUIRED IN SECTION 518 CHAPTER 120 REVENUE LAW OF  
 ILLINOIS.

*Stanley T. Kussner, Jr.*  
 COUNTY CLERK


DATE 10-29-85

UNOFFICIAL COPY

Property of Cook County Clerk's Office

85258049

*Handwritten signature*



Chicago, Ill. 60602  
S. 1410

33 N. Dearborn  
Joseph, Swanson & Myers

DEPT-01 RECORDING  
THILL TRAN 6209 10/29/85 10:37:00  
#9786 # 2 \* 85-258049

\$13.60

RECORDS SECTION 218 CHAIRMAN'S OFFICE  
COUNTY CLERK'S OFFICE

COUNTY CLERK

UNOFFICIAL COPY

0 5 2 5 3 0 4 9

23-01-112-011

23-01-112-012

23-01-112-013

23-01-112-014

23-01-112-020

23-01-112-021

23-01-112-022

23-01-112-017

23-01-112-018

23-01-112-019

23-01-112-001

23-01-112-015

23-01-112-016

23-01-112-005

23-01-112-010

23-01-115-005

23-01-115-004

23-01-115-003

23-01-115-002

23-01-115-001

23-01-115-006

23-01-115-007

23-01-115-008

23-01-115-011

23-01-115-012

23-01-118-005

23-01-118-004

23-01-118-003

23-01-118-002

23-01-118-001

23-01-118-006

23-01-118-007

23-01-118-008

23-01-118-009

23-01-118-010

23-01-103-002

23-01-103-003

23-01-103-006

64080808

Property of Cook County Clerk's Office

UNOFFICIAL COPY

Property of Cook County Clerk's Office

44-209-11