

UNOFFICIAL COPY

Box 333

DUNDEE RD IN GOLF VIEW TERRACE
BARRALO GROVE ILL 60090

PTN: 03-08-201-027
5 08-58-11-12
5 8

WHEREAS, the Declarant has annexed and added to the Parcel as a Third Amendment to Declaration recorded in the Office of the Recorder of Deeds of Cook County, Illinois as Document 85055059 (the "Third Amendment") wherein the Declarant submitted to the provisions of the Act and the Declaration that certain real estate legally described as Exhibit "D-2" to the Third Amendment;

WHEREAS, the Declarant has annexed and added to the Parcel as a Second Amendment to Declaration recorded in the Office of the Recorder of Deeds of Cook County, Illinois as Document 85031810 (the "Second Amendment") wherein the Declarant submitted to the provisions of the Act and the Declaration that certain real estate legally described in Exhibit "D-1" to the Second Amendment; and

WHEREAS, the Declarant has annexed and added to the Parcel as a First Amendment to Declaration recorded in the Office of the Recorder of Deeds of Cook County, Illinois as Document 27516156 (the "First Amendment") wherein the Declarant submitted to the provisions of the Act and the Declaration that certain real estate legally described in Exhibit "D" to the First Amendment; and

WHEREAS, the Declarant has reserved the right to add all or any portion of the Add-on Property (as defined in the Declaration) to the Parcel (as defined in the Declaration) and the Condominium created by the Declaration; and

WHEREAS, by Declaration of Condominium Ownership of Covington Manor Condominium recorded in the Office of the Recorder of Deeds of Cook County on January 25, 1985, as Document 27412916, the Declarant did submit a certain parcel of real estate situated in the County of Cook, State of Illinois, to provisions of the Illinois Condominium Property Act (the "Act"); and

THIS FOURTH AMENDMENT TO DECLARATION is made by LASALLE NATIONAL BANK, not personally but solely as Trustee (the "Trustee") under a Trust Agreement dated January 10, 1979 known as Trust Number 100522.

WITNESSETH:

TO
FOURTH AMENDMENT
DECLARATION OF CONDOMINIUM OWNERSHIP
AND EASEMENTS, RESTRICTIONS AND COVENANTS
FOR THE COVINGTON MANOR CONDOMINIUM
AND
DECLARATION OF BYLAWS FOR
THE COVINGTON MANOR CONDOMINIUM ASSOCIATION
AN ILLINOIS NOT-FOR-PROFIT CORPORATION

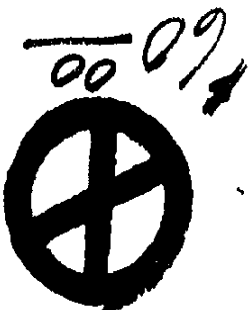
PLAT WITH THIS DOCUMENT

11/15/85

69-86-476 DB

85 284 595

85 284 595



UNOFFICIAL COPY

IN WITNESS WHEREOF, I have hereunto set my hand and the seal of the Court at Chicago, Illinois, this 1st day of January, 1968.

CLERK OF THE COURT

BY _____

DEPUTY CLERK OF THE COURT

BY _____

NOTARIAL PUBLIC

BY _____

FILED DOCUMENT WITH FILE

1968 JAN 1 10 53 AM

82 501 200



UNOFFICIAL COPY

8 5 2 6 4 5 9 5

This Fourth Amendment to the Declaration is executed by Lasalle National Bank, not personally but solely as Trustee, as aforesaid, in the exercise of power and authority conferred upon and vested in it as such Trustee. It is expressly understood and agreed by every person, firm, corporation or entity hereafter claiming any interest under this Fourth Amendment to the Declaration that said Trustee as aforesaid, and not personally, has executed this Fourth Amendment to the Declaration for the sole purpose of subjecting the titleholding interest and the

terms. shall remain in full force and effect in accordance with its 6. Except as expressly set forth herein, the Declaration

heretofore conveyed, all as set forth in the Declaration are hereby granted and conveyed to the grantees of all units of Covington Manor Condominium, including the grantees of units 5. The additional Common Elements added by this Amendment

made a part hereof. substituted therefor Exhibit "B-4", which is attached hereto and amended by deleting Exhibit "B-1", "B-2", and "B-3" and "B-2" and "B-3" of the first and second amendments are hereby 4. Exhibit "B" of the Declaration as amended by Exhibits

Plat hereto attached. deletion of Page 1 of the Plat attached to Declaration and the deletion of Page 1 of the Plat attached to the said First, Second, and Third Amendments, and the addition of sheet 1 of the Plat attached hereto and the addition of sheets 1A and 8 of the 3. Exhibit "A" of the Declaration is hereby amended by the

hereto. Amendment is hereby amended by deleting Exhibit "D", "D-1", and "D-2", and substituting therefor Exhibit "D-3" which is attached to the first Amendment and further amended by Exhibit D-1 of the second Amendment and further amended by Exhibit "D" of the first Amendment as amended by Exhibit "D" of the first 2. The legal description appearing on the first page of the

all respects by the terms and provisions of the Declaration. 1. The Additional Parcel is hereby annexed to the parcel and by reason of this Amendment and the terms of the Declaration, submitted to the provisions of the Act as a part of the Covington Manor Condominium and the Additional Parcel shall be governed in

Declaration as follows: NOW, THEREFORE, the Declarant does hereby amend the

Additional Parcel is a portion of the said Add-On Property; and described on Page 2 of Exhibit "D-3" attached hereto, which Third Declaration certain real estate (the "Fourth Additional Parcel") Parcel and submit to the provisions of the Act and the WHEREAS, the Declarant now desires to annex and add to the

85 284 595

UNOFFICIAL COPY

The undersigned, Clerk of Cook County, Illinois, do hereby certify that the within and foregoing is a true and correct copy of the original as the same appears in the records of the County Clerk's Office.

WITNESSETH

My hand and the seal of the County Clerk's Office this _____ day of _____, 19____.

Clerk of Cook County, Illinois

Notary Public for Cook County, Illinois

NOTARY PUBLIC - VERIFICATION

I, _____, Notary Public for Cook County, Illinois, do hereby certify that _____ is a duly qualified and acting Clerk of Cook County, Illinois.

Notary Public for Cook County, Illinois

Notary Public for Cook County, Illinois

NOTARY PUBLIC - VERIFICATION

I, _____, Notary Public for Cook County, Illinois, do hereby certify that _____ is a duly qualified and acting Clerk of Cook County, Illinois.

Notary Public for Cook County, Illinois

2025 1025 110


UNOFFICIAL COPY


8 5 2 8 4 5 9 5

85 284 595

trust estate under said Trust No. 100522 to the terms of this Fourth Amendment to the Declaration; that any and all obligations, duties, covenants, and agreements of every nature herein set forth by said Trustee, as aforesaid, to be kept or performed, are not intended to be kept, performed, and discharged by said Trustee or any beneficiary under said Trust personally; and further, that no duty shall rest upon Lasalle National Bank either personally or as such Trustee, to sequester trust assets, rentals, avails, or proceeds of any kind, or otherwise to see to the fulfillment or discharge of any obligation, express or implied, arising under the terms of this Fourth Amendment to the Declaration, except where said Trustee is acting pursuant to direction as provided by the terms of said Trust, and after the Trustee has first been supplied with funds required for the purpose. In event of conflict between terms of this paragraph and of the remainder of this Fourth Amendment to the Declaration on any question or apparent liability or obligation resting upon said Trustee or beneficiary, the exculpatory provisions of this paragraph shall be controlling.

IA SALLE NATIONAL BANK, as Trustee
as aforesaid, and not personally

By 


ATTEST.

Property of Cook County Clerk's Office

UNOFFICIAL COPY

8 5 2 8 4 5 9 5

John C. Dugan
Dugan & Goerth, Ltd.
1200 Central Avenue
Wilmette, IL 60091
(312) 256-7100

THIS INSTRUMENT WAS PREPARED BY:

mail to:

PERMANENT TAX NUMBER: 03-08-201-027-0000

My commission expires: 6-11-85

Notary Public

Kathy Pacana

GIVEN under my hand and Notarial Seal this 15th day of November, 1985.

I, Kathy Pacana a Notary Public in and for the County and State aforesaid, DO HEREBY CERTIFY that JOSEPH W. LANG as VICED PRESIDENT and JAMES A. CLARK as ASSISTANT SECRETARY of LA SALLE NATIONAL BANK and respectively, appeared before me this day in person and acknowledged that they signed and delivered the said instrument as their own free and voluntary act, and as the free and voluntary act of said Bank, as Trustee, for the uses and purposes therein set forth; and the said did also then and there acknowledge that he, as custodian of the Corporate Seal of said Bank, did affix the said Corporate Seal of said Bank to said instrument as his own free and voluntary act, and as the free and voluntary act of said Bank, as Trustee, for the uses and purposes therein set forth.

STATE OF ILLINOIS)
COUNTY OF COOK)
SS)

85 284 595

Property of Cook County

UNOFFICIAL COPY

PROPERTY OF COOK COUNTY CLERK'S OFFICE

PROPERTY OF COOK COUNTY CLERK'S OFFICE

PROPERTY OF COOK COUNTY CLERK'S OFFICE

PROPERTY OF COOK COUNTY CLERK'S OFFICE

PROPERTY OF COOK COUNTY CLERK'S OFFICE

PROPERTY OF COOK COUNTY CLERK'S OFFICE

PROPERTY OF COOK COUNTY CLERK'S OFFICE

PROPERTY OF COOK COUNTY CLERK'S OFFICE

PROPERTY OF COOK COUNTY CLERK'S OFFICE

PROPERTY OF COOK COUNTY CLERK'S OFFICE

PROPERTY OF COOK COUNTY CLERK'S OFFICE

PROPERTY OF COOK COUNTY CLERK'S OFFICE

PROPERTY OF COOK COUNTY CLERK'S OFFICE

PROPERTY OF COOK COUNTY CLERK'S OFFICE

PROPERTY OF COOK COUNTY CLERK'S OFFICE

PROPERTY OF COOK COUNTY CLERK'S OFFICE

UNOFFICIAL COPY

8 5 2 3 4 5 6 5

Of that part of Lot 2 in "CEDAR VIEW PHASE I", being a subdivision of part of the East half of the Northwest Quarter of Section 8, Township 42 North, Range 11 East of the Third Principal Meridian, according to the plat thereof recorded in the Cook County Recorder's Office on July 11, 1984, as Document No. 27168381, described as follows: Commencing at the Southeast corner of Lot 2 in said "CEDAR VIEW PHASE I"; thence North 80° 40' 20" West a distance of 203.12 feet to the point of beginning; thence continuing North 89° 40' 20" West a distance of 131.95 feet; thence North 11° 38' 32" East a distance of 93.80 feet;

PARCEL "C" (SECOND ADDITION TO ORIGINAL PARCEL):

Of that part of Lot 2 in "CEDAR VIEW PHASE I", being a subdivision of part of the East half of the Northwest quarter of Section 8, Township 42 North, Range 11 East of the Third Principal Meridian, according to the plat thereof recorded in the Cook County Recorder's Office on July 11, 1984, as Document No. 27168381, described as follows: Beginning at the Northwest corner of Lot 2 in said "CEDAR VIEW PHASE I", thence South 89° 28' 40" East a distance of 106.00 feet; thence South 00° 31' 20" West a distance of 184.62 feet to a point of curvature; thence along a curve to the left having a radius of 124.00 feet a distance of 142.87 feet; thence South 30° 43' 24" West a distance of 52.65 feet; thence South 11° 38' 32" West a distance of 93.80 feet to a point on the South line of said Lot 2; thence North 37° 47' 00" West a distance of 217.84 feet; thence North 00° 31' 20" East a distance of 264.52 feet to the point of beginning.

PARCEL "B" (FIRST ADDITION TO ORIGINAL PARCEL):

Of that part of Lot 1 in "CEDAR VIEW PHASE I", being a subdivision of part of the East half of the Northwest quarter of Section 8, Township 42 North, Range 11, East of the Third Principal Meridian, according to the plat thereof recorded in the Cook County Recorder's Office on July 11, 1984, as Document No. 27168381 described as follows: Beginning at the Northeast corner of Lot 1 in said "CEDAR VIEW PHASE I"; thence along the North line of said Lot 1 North 89° 28' 40" West a distance of 300.14 feet; thence South 00° 31' 20" West a distance of 111.00 feet; thence South 89° 28' 40" East a distance of 301.15 feet to a point on the East line of said Lot 1; thence along the East line of said Lot 1 North 00° 00' East a distance of 111.00 feet to the point of beginning.

PARCEL "A" (Original Parcel):

LEGAL DESCRIPTION

EXHIBIT D-3

85 284 595

UNOFFICIAL COPY

THE STATE OF ILLINOIS, County of Cook, ss. I, Clerk of said County, do hereby certify that the within and foregoing is a true and correct copy of the original as the same appears from the records of said County.

IN WITNESS WHEREOF, I have hereunto set my hand and the seal of said County at Chicago, Illinois, this _____ day of _____, 19____.

THE STATE OF ILLINOIS, County of Cook, ss. I, Clerk of said County, do hereby certify that the within and foregoing is a true and correct copy of the original as the same appears from the records of said County.

IN WITNESS WHEREOF, I have hereunto set my hand and the seal of said County at Chicago, Illinois, this _____ day of _____, 19____.

THE STATE OF ILLINOIS, County of Cook, ss. I, Clerk of said County, do hereby certify that the within and foregoing is a true and correct copy of the original as the same appears from the records of said County.

IN WITNESS WHEREOF, I have hereunto set my hand and the seal of said County at Chicago, Illinois, this _____ day of _____, 19____.

PROPERTY OF COOK COUNTY CLERK'S OFFICE

PROPERTY OF COOK COUNTY CLERK'S OFFICE

PRO 408 20

Of that part of Lot 1 in "CEDAR VIEW PHASE 2", being a subdivision of part of the East Half of the Northwest Quarter of Section 8, Township 42 North, Range 11 East of the Third Principal Meridian, according to the plat thereof recorded in the Cook County Recorder's Office on May 9, 1985, as Document No. 85013720, described as follows: Beginning at the Northeast corner of Lot 1 in said "CEDAR VIEW PHASE 2"; thence South 00° 31' 20" West a distance of 136.00 feet, thence North 68° 28' 45" West a distance of 106.04 feet; thence North 89° 28' 40" West a distance of 107.00 feet; thence North 00° 31' 20" East a distance of 98.00 feet; thence South 89° 28' 40" East a distance of 206.00 feet to the point of beginning.

PARCEL "E" (FOURTH ADDITION TO ORIGINAL PARCEL):

That part of Lot 1 and that part of Lot 2, both in "CEDAR VIEW PHASE 1", being a subdivision of part of the East Half of the Northeast Quarter of Section 8, Township 42 North, Range 11 East of the Third Principal Meridian, according to the plat thereof recorded in the Cook County Recorder's Office on July 11, 1984 as Document No. 27168381 described as follows: Beginning at the Southeast corner of Lot 1 in said "CEDAR VIEW PHASE 1"; thence North 89° 32' 59" West a distance of 338.37 feet to a point of curvature; thence along a curve to the right having a radius of 70.00 feet a distance of 110.06 feet; thence North 00° 31' 20" East a distance of 42.62 feet; thence South 89° 27' 58" East a distance of 106.00 feet; thence North 00° 31' 20" East a distance of 41.00 feet; thence South 89° 28' 40" East a distance of 301.15 feet; thence South 00° 00' 00" West a distance of 143.22 feet to the point of beginning, AND ALSO, Beginning at the Southeast corner of Lot 2 in said "CEDAR VIEW PHASE 1"; thence North 89° 40' 20" West a distance of 203.12 feet; thence North 00° 00' 00" East a distance of 126.44 feet; thence South 89° 32' 59" East a distance of 203.12 feet; thence South 00° 00' 00" West a distance of 126.00 feet to the point of beginning.

PARCEL "D" (THIRD ADDITION TO ORIGINAL PARCEL):

thence North 30° 43' 24" East a distance of 52.65 feet to a point of curvature; thence along a curve to the left having a radius of 124.00 feet, a distance of 52.06 feet; thence South 89° 32' 59" East a distance of 35.67 feet; thence South 00° 00' 00" West a distance of 126.44 feet to the point of beginning.

85 284 595

UNOFFICIAL COPY

IN WITNESS WHEREOF, I have hereunto set my hand and the seal of the County of Cook, Illinois, this 1st day of January, 1900.

CLERK OF THE COUNTY OF COOK, ILLINOIS

IN WITNESS WHEREOF, I have hereunto set my hand and the seal of the County of Cook, Illinois, this 1st day of January, 1900.

CLERK OF THE COUNTY OF COOK, ILLINOIS

IN WITNESS WHEREOF, I have hereunto set my hand and the seal of the County of Cook, Illinois, this 1st day of January, 1900.

1900 JAN 01

UNOFFICIAL COPY

8 5 2 8 4 5 9 5

85 284 595

Property of Cook County Clerk's Office

2.00	6-1	2.01	1-1
1.67	6-2	1.67	1-2
1.67	6-3	1.67	1-3
2.00	6-4	2.01	1-4
2.14	6-5	2.15	1-5
1.83	6-6	1.83	1-6
1.83	6-7	1.83	1-7
2.14	6-8	2.15	1-8
2.00	7-1	2.00	3-1
1.67	7-2	1.67	3-2
1.67	7-3	1.67	3-3
2.00	7-4	2.00	3-4
2.14	7-5	2.14	3-5
1.83	7-6	1.83	3-6
1.83	7-7	1.83	3-7
2.14	7-8	2.14	3-8
2.00	8-1	2.00	4-1
1.67	8-2	1.67	4-2
1.67	8-3	1.67	4-3
2.00	8-4	2.00	4-4
2.14	8-5	2.14	4-5
1.83	8-6	1.83	4-6
1.83	8-7	1.83	4-7
2.14	8-8	2.14	4-8
2.00		2.00	5-1
2.00		2.00	5-2
2.14		2.14	5-3
2.14		2.14	5-4

EXHIBIT "B-4"

UNOFFICIAL COPY

10/12/2008

92507262

Property of Cook County Clerk's Office

COOK COUNTY CLERK'S OFFICE
10/12/2008 10:58:58

10/12/2008 10:58:58

UNOFFICIAL COPY OF DOCUMENTATION
RECORDED IN COOK COUNTY CLERK'S OFFICE
ON 10/12/2008 AT 10:58:58 AM
RECORDED IN COOK COUNTY CLERK'S OFFICE
ON 10/12/2008 AT 10:58:58 AM
RECORDED IN COOK COUNTY CLERK'S OFFICE
ON 10/12/2008 AT 10:58:58 AM
RECORDED IN COOK COUNTY CLERK'S OFFICE
ON 10/12/2008 AT 10:58:58 AM