

AFTER RECORDING RETURN TO:
CITY FEDERAL SAVINGS BANK
c/o THE KISSELL COMPANY
30 Warder Street
Springfield, Ohio 45501

UNOFFICIAL COPY



K#341882-9
30747 bmh

ASSIGNMENT OF MORTGAGE

86589702

For value Received, PITTSBURGH NATIONAL BANK, a National Bank organized and existing under the laws of the United States of America, hereby sells, assigns and transfers to City Federal Savings Bank

all its right, title and interest in and to a certain mortgage executed by DUANE LEE NOON AND BONITA J. NOON, HIS WIFE

to JAMES F. MESSINGER & CO., INC.

and bearing date the 2ND day of February A.D., 1979, and recorded in the office of the Recorder of Cook County, State of ILLINOIS, in Volume No. _____ on Page _____ as Document No. 24834727 on the 7th day of February, A.D., 1979, and described to wit:

**Legal description on back

Signed this 11th day of August A.D., 1986.

PITTSBURGH NATIONAL BANK

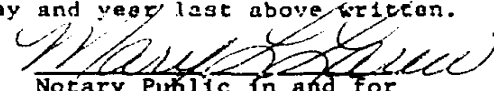

Mortgage Servicing Officer
ROGER D. JOHNSON


STATE OF OHIO
COUNTY OF CLARK

On this 11th day of August A.D., 1986, before me, the undersigned, a Notary Public in and for the State of Ohio, personally appeared ROGER D. JOHNSON to me personally known, who being duly sworn, did say that (s)he is the Mortgage Servicing Officer of PITTSBURGH NATIONAL BANK and that the seal affixed to the foregoing instrument is the National Bank seal of said National Bank and that said instrument was signed and sealed on behalf of said National Bank by authority of its Board of Directors, and the said ROGER D. JOHNSON acknowledged the execution of said instrument to be a voluntary act and deed of said National Bank by it voluntarily done and executed.

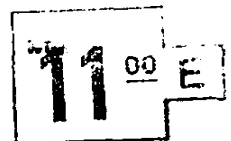
Witness my hand and notarial seal the day and year last above written.

PROPERTY ADDRESS:
8520 PAWNEE ROAD,
PALOS PARK, IL 60464


Notary Public in and for
said State



10 57 93 030 01



MARY L. LAREW
Notary Public, State of Ohio
My Commission Expires June 29, 1989

86589702

-86-589702

UNOFFICIAL COPY

PARCEL 1: The South quarter of Lot 4, being that part lying southerly of a line, drawn from a point in the West line of Lot 4 aforesaid, 51 feet North of the Southwest corner thereof to a point in the East line thereof 47.95 feet Northerly of the Southeast corner thereof in Block 5 in Palos Dells, being a Subdivision of the Northeast $\frac{1}{4}$ of the Southwest $\frac{1}{4}$ of Section 26, Township 37 North, Range 12, East of the Third Principal Meridian (Except therefrom that part lying North of the Wabash Railroad and the right-of-way of said railroad, and also except that triangular shaped piece of land conveyed to the Wabash Railroad by deed from Chicago Sharpshooter Association, a corporation, dated March 23, 1915, and recorded on March 31, 1915, as Document 5603278 in Book 13368, page 108), in Cook County, Illinois.

86589702

ALSO

PARCEL 2: Lot 5 in Block 5 in Palos Dells, being a Subdivision of the Northeast $\frac{1}{4}$ of the Southwest $\frac{1}{4}$ of Section 26, Township 37 North, Range 12, East of the Third Principal Meridian (Except therefrom that part lying North of the Wabash Railroad and the right-of-way of said railroad, and also except the triangular shaped piece of land conveyed to the Wabash Railroad by deed from Chicago Sharpshooter Association, a corporation, dated March 23, 1915 and recorded on March 31, 1915, as Document 5603278 in Book 13368, page 108) in Cook County, Illinois.

PARCEL 1 - FAO-23-26-303-0057

Property of Cook County Clerk's Office

20168598