

UNOFFICIAL COPY
8 6 6 0 9 3 7 6

86609376

CERTIFICATE OF CORRECTION

TO

EASTCHESTER OF WHEELING

BEING A SUBDIVISION OF THE EAST HALF OF THE SOUTHWEST QUARTER OF THE SOUTHEAST QUARTER OF SECTION 10, TOWNSHIP 42 NORTH, RANGE 11 EAST OF THE THIRD PRINCIPAL MERIDIAN, IN COOK COUNTY, ILLINOIS RECORDED AS DOCUMENT NUMBER 86110529, AND CERTIFICATE OF CORRECTION RECORDED AS DOCUMENT NUMBER 85376557.

STATE OF ILLINOIS)
 S.S.)
COUNTY OF COOK)

I, J. P. MCBRIDE, HAVING SURVEYED AND SUBDIVIDED THE ABOVE DESCRIBED SUBDIVISION DO HEREBY CERTIFY THAT THE FOLLOWING CORRECTION IS HEREBY MADE A PART OF THIS SUBDIVISION:

THE PUBLIC UTILITY AND DRAINAGE EASEMENT, PARALLEL WITH AND ADJACENT TO THE SOUTH LINE OF LOT 7, LYING WITHIN LOT 7, BEING INCORRECTLY DIMENSIONED AS 6 FEET SHALL BE DELETED AND THE CORRECT DIMENSION OF 4 FEET SHALL BE ADDED.

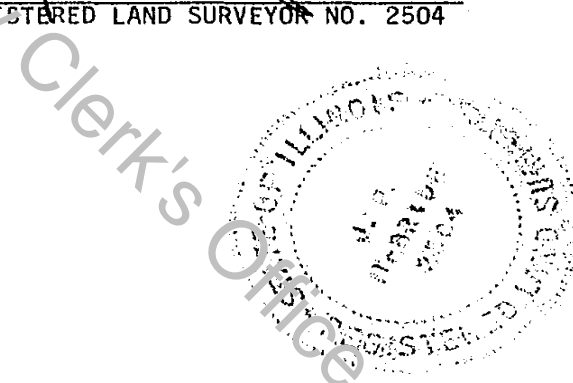
I FURTHER CERTIFY THAT THE ABOVE CORRECTIONS ARE NECESSARY TO COMPLETE THE PLAT OF SUBDIVISION.

GIVEN UNDER MY HAND AND SEAL AT HAZEL CREST, ILLINOIS THIS 22nd DAY OF

OCTOBER A.D., 1986.

J. P. McBride
ILLINOIS REGISTERED LAND SURVEYOR NO. 2504

86609376



UNOFFICIAL COPY

48200376

CERTIFICATE OF CORRECTION

IT

APPEARING IN

BEING A SUBDIVISION OF THE LAND OF THE COUNTY OF COOK, STATE OF ILLINOIS, AS SHOWN ON THE PLAT OF SAID SUBDIVISION, THE SAID PLAT BEING RECORDED IN THE PUBLIC RECORDS OF SAID COUNTY, ILLINOIS, IN BOOK NO. 111, PAGE 111, AND BEING CORRECTED AS SHOWN ON THE PLAT OF SAID SUBDIVISION, THE SAID PLAT BEING RECORDED IN THE PUBLIC RECORDS OF SAID COUNTY, ILLINOIS, IN BOOK NO. 111, PAGE 111.

STATE OF ILLINOIS

(S. 2)

COUNTY OF COOK

I, J. J. [Name], having examined the above described subdivision and being satisfied that the same is correct and true, I hereby certify that the same is correct and true.

THE SAID PLAT BEING CORRECTED AS SHOWN ON THE PLAT OF SAID SUBDIVISION, THE SAID PLAT BEING RECORDED IN THE PUBLIC RECORDS OF SAID COUNTY, ILLINOIS, IN BOOK NO. 111, PAGE 111.


I HEREBY CERTIFY THAT THE ABOVE CORRECTION IS NECESSARY TO COMPLETE THE PLAT OF SAID SUBDIVISION.

WITNESSED MY HAND AND SEAL OF OFFICE THIS 25th DAY OF

[Handwritten signature]

ILLINOIS REGISTERED LAND SURVEYOR NO. 2000

48200376



Property of Cook County Clerk's Office

UNOFFICIAL COPY

OWNER'S CERTIFICATE

STATE OF ILLINOIS)
S.S.
COUNTY OF COOK)

THIS IS TO CERTIFY THAT THE BANK OF RAVENSWOOD, A CORPORATION OF ILLINOIS, NOT PERSONALLY, BUT AS TRUSTEE UNDER TRUST AGREEMENT DATED DECEMBER 9, 1985, AND KNOWN AS TRUST AGREEMENT NO. 25-7488, IS THE OWNER OF THE PROPERTY DESCRIBED HEREON AND, NOT INDIVIDUALLY BUT AS TRUSTEE, HAS CAUSED THE SAME TO BE SURVEYED, SUBDIVIDED, PLATTED AND DEDICATED AS SHOWN BY THE PLAT HEREON DRAWN, FOR THE USES AND PURPOSES THEREIN SET FORTH AND AS ALLOWED AND PROVIDED BY STATUTES, AND THE SAID CORPORATION NOT INDIVIDUALLY BUT AS TRUSTEE, DOES HEREBY ACKNOWLEDGE AND ADOPT THE SAME UNDER THE TITLE AFORESAID.

DATED AT Chicago, ILLINOIS, THIS 12th DAY OF December A.D., 1986.

BANK OF RAVENSWOOD, AS TRUSTEE UNDER TRUST NO. 25-7488

BY: Mark S. Edwards

Vice President

ATTEST: Eva Higl

Land Trust Officer

DEPT-01 RECORDING \$11.25
T#1111 TRAN 1668 12/19/86 13:00:00
#3836 # C *-86-609376
COOK COUNTY RECORDER

NOTARY'S CERTIFICATE

STATE OF ILLINOIS)
S.S.)
COUNTY OF COOK)

I, Silvia Medina, A NOTARY PUBLIC IN AND FOR THE COUNTY AND STATE AFORESAID, DO HEREBY CERTIFY ON THIS DAY

MARTIN S. EDWARDS

AND

Eva Higl

WHO ARE PERSONALLY KNOWN TO ME TO BE THE SAME PERSONS WHOSE NAMES ARE SUBSCRIBED TO THE INSTRUMENT HEREON DRAWN AS SUCH VICE PRESIDENT AND LAND TRUST OFFICER, RESPECTIVELY APPEARED BEFORE ME IN PERSON AND ACKNOWLEDGED THAT THEY SIGNED AND SEALED THE SAID INSTRUMENT AS THEIR OWN FREE AND VOLUNTARY ACT AND DEED AND AS THE FREE AND VOLUNTARY ACT AND DEED AS OFFICERS FOR THE USES AND PURPOSES THEREIN SET FORTH.

DATED AT Chicago, ILLINOIS THIS 12th DAY OF December, A.D., 1986.

Silvia Medina
NOTARY PUBLIC

REAL ESTATE PIN'S: 03-10-401-023-0000
03-10-401-024-0000 WJB


LOCATION: Vacant Land, Hintz Road and Eastchester Road, Wheeling, IL

Document Prepared By

McBride Engineering of Hazel Crest, Inc.
3649 West 183rd Street
Suite 124
Hazel Crest, Illinois 60429

Document to Be Returned To

**JEROME MEISTER
ANTONOW & FINK
SUITE 3000
111 E. WACKER DRIVE
CHICAGO, IL 60601**



UNOFFICIAL COPY

STATE OF ILLINOIS

COUNTY OF COOK

TO ALL WHOM THESE PRESENTS SHALL COME, I, the Clerk of the County of Cook, do hereby certify that the within and foregoing is a true and correct copy of the original as the same appears from the records of the County of Cook, Illinois, this 15th day of August, 1900.

WITNESSED my hand and the seal of the County of Cook, Illinois, this 15th day of August, 1900.

CLERK OF COOK COUNTY

MADE PUBLIC BY THE CLERK OF COOK COUNTY, ILLINOIS, THIS 15th DAY OF AUGUST, 1900.

STATE OF ILLINOIS

COUNTY OF COOK

CITY OF CHICAGO

TO ALL WHOM THESE PRESENTS SHALL COME, I, the Clerk of the County of Cook, do hereby certify that the within and foregoing is a true and correct copy of the original as the same appears from the records of the County of Cook, Illinois, this 15th day of August, 1900.

WITNESSED my hand and the seal of the County of Cook, Illinois, this 15th day of August, 1900.

CLERK OF COOK COUNTY

STATE OF ILLINOIS

COUNTY OF COOK

CITY OF CHICAGO

MADE PUBLIC BY THE CLERK OF COOK COUNTY, ILLINOIS, THIS 15th DAY OF AUGUST, 1900.

JEROME MEISTER
ANTONOW & FINK
SUITE 3000
111 E WACKER DRIVE
CHICAGO, IL 60601