

UNOFFICIAL COPY

8 6 3 5 7 5 2 7

86357527

16⁰⁰

ASSIGNMENT

BIT O'GOLD FOODS CORPORATION, a corporation organized and existing pursuant to the laws of the State of Illinois, with its principal place of business in the City of Chicago, State of Illinois, hereinafter referred to as "Assignor", for and in consideration of the sum of Ten Dollars (\$10.00) and other good and valuable consideration, the receipt of which is hereby acknowledged, does hereby sell, assign, transfer and deliver to CPS CONTINENTAL, INC., a corporation organized and existing pursuant to the laws of the State of Delaware, with its principal place of business in the City of Chicago, State of Illinois, referred to as "Assignee", its successors and permitted assigns, all of Assignor's right, title and interest in and to those Contracts, Leases, Permits and Licenses listed and described on the Exhibit attached hereto, all of which are hereby incorporated herein by reference, in accordance with the warranties, terms and conditions contained in that certain Agreement for Purchase and Sale of Assets between Assignor and Assignee dated July 23 1986.

Assignor is unaware of any defaults or delays in its performance under any of the aforesaid instruments being assigned herein.

Assignor and Assignee acknowledge that certain of the aforesaid instruments may require the consent or approval of the other party thereto and both Assignor and Assignee agree to use their best efforts to obtain any such consents as soon as practicable after the closing of the sale of which this Assignment is a part.

COOK COUNTY, ILLINOIS
 CLERK OF RECORD

1986 AUG 15 PM 2:52

86357527

86357527


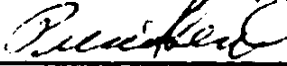
70 72 424 02

UNOFFICIAL COPY

8 6 3 5 7 5 2 7

IN WITNESS WHEREOF, the Assignor has caused this Assignment to be executed at Chicago, Illinois on this 23rd day of July, 1986, by its officers thereunto duly authorized.


BIT O'GOLD FOODS CORPORATION

By 
Its 

ACCEPTANCE AND ASSUMPTION

CPS CONTINENTAL, INC., Assignee, hereby assumes the duties and obligations of Assignor called for to be performed after the date hereof under the above-described instruments, but only (i) to the extent all of Assignor's rights in any such instruments are in fact assigned to Assignee and, (ii) if consent is required, Assignee fully cooperates with Assignor in obtaining said consent as soon as practicable after the Closing of which this Acceptance and Assumption is a part.

CPS CONTINENTAL, INC.

By 
Its Vice President

ACCEPTANCE DATED this 23rd day of July, 1986.

86357527

UNOFFICIAL COPY

8 6 3 5 7 5 2 7

STATE OF ILLINOIS)
)
COUNTY OF COOK)

BEFORE ME, the undersigned authority, on this day personally appeared Louis Litrofsky, President of BIT O'GOLD FOODS CORPORATION, an Illinois corporation, known to me to be the entity whose name is subscribed to the foregoing instrument, and acknowledged to me that he executed the same for the purposes and consideration therein expressed, in the capacity therein stated, and as the act and deed of said corporation.

GIVEN under my hand and seal of office this 23rd day of July, 1986.


Notary Public

My Commission Expires: April 29, 1990

STATE OF ILLINOIS)
)
COUNTY OF COOK)

BEFORE ME, the undersigned authority, on this day personally appeared R. G. Hershenhorn, Vice President of CFS CONTINENTAL, INC., a Delaware corporation, known to me to be the entity whose name is subscribed to the foregoing instrument, and acknowledged to me that he executed the same for the purposes and consideration therein expressed, in the capacity therein stated, and as the act and deed of said corporation.

GIVEN under my hand and seal of office this 23rd day of July, 1986.


Notary Public

My Commission Expires: April 29, 1990

This instrument prepared by:

Thomas P. Kurz, Esq.
Staley Continental, Inc.
One Continental Towers
1701 Golf Road, 12th Floor
Rolling Meadows, IL 60008

Return to:

J. Patrick Mohan, Esq.
Staley Continental, Inc.
One Continental Towers
1701 Golf Road, 12th Floor
Rolling Meadows, IL 60008

BOX 333-CA

86357527

p 2

UNOFFICIAL COPY

8 6 3 5 7 5 2 7

**EXHIBIT TO ASSIGNMENT
DATED JULY 23, 1986**

Lease dated as of December 1, 1984 and Amendment to Lease dated July 23, 1986 between WIEBGLDT STORES, INC., as Landlord, and BIT O'GOLD FOODS CORPORATION, as Tenant, for the lease of property located at 300 South Wiboldt Drive, Des Plaines, Illinois, a Memorandum of said Lease having been recorded in Cook County, Illinois, as Document No. 27 377 133 and rerecorded as Document No. 27 406 496; and said Amendment to Lease having been recorded in Cook County, Illinois, as Document No. 86357526.

86357527

UNOFFICIAL COPY

8 6 3 5 7 5 2 7

LEGAL DESCRIPTION

PARCEL 1:

THAT PART OF THE EAST 1/2 OF FRACTIONAL SECTION 18 AND OF THE WEST 1/2 OF SECTION 17, TOWNSHIP 41 NORTH, RANGE 12 EAST OF THE THIRD PRINCIPAL MERIDIAN BOUNDED AND DESCRIBED AS FOLLOWS:

COMMENCING AT THE POINT OF INTERSECTION OF THE EAST LINE OF WOLF ROAD WITH THE NORTH LINE OF THE SOUTH EAST 1/4 OF SAID SECTION 18, SAID POINT BEING 583.33 FEET EAST OF THE NORTH WEST CORNER OF SAID SOUTH EAST 1/4; THENCE SOUTH 02 DEGREES 04 MINUTES 30 SECONDS WEST ALONG SAID EAST LINE OF WOLF ROAD 535.54 FEET TO A POINT; THENCE SOUTHERLY ALONG A CURVED LINE CONVEX TO THE WEST, TANGENT TO THE LAST DESCRIBED LINE AND WITH A RADIUS OF 1,223.57 FEET, A DISTANCE OF 603.64 FEET MORE OR LESS TO THE POINT OF INTERSECTION WITH THE NORTHWESTERLY LINE OF THE CHICAGO AND NORTHWESTERN RAILWAY COMPANY RIGHT OF WAY, SAID POINT BEING 50 FEET NORTHWESTERLY OF THE CENTER LINE BETWEEN TWO MAIN TRACKS IN SAID RIGHT OF WAY, THENCE NORTHEASTERLY ALONG SAID NORTHWESTERLY LINE OF RIGHT OF WAY BEING A CURVED LINE CONVEX TO THE NORTH WEST, WITH A RADIUS OF 2915 FEET, A DISTANCE OF 494.80 FEET TO A POINT; THENCE NORTH 47 DEGREES 29 MINUTES 30 SECONDS EAST 427.85 FEET TO A POINT; THENCE NORTH 34 DEGREES 49 MINUTES 40 SECONDS EAST 80.00 FEET TO THE POINT OF BEGINNING OF THE FOLLOWING DESCRIBED PARCEL OF LAND; THENCE CONTINUING ALONG THE LAST DESCRIBED COURSE NORTH 34 DEGREES 49 MINUTES 40 SECONDS EAST 345.83 FEET TO A POINT; THENCE NORTH 02 DEGREES 04 MINUTES 30 SECONDS EAST 162.62 FEET TO THE POINT OF INTERSECTION WITH THE NORTH LINE OF SAID SOUTH EAST 1/4 OF SECTION 18; THENCE WEST ALONG SAID NORTH LINE 175.28 FEET TO THE POINT OF INTERSECTION WITH THE EASTERLY LINE OF NEW WELLS CREEK AS ESTABLISHED BY DOCUMENT NUMBER 20490450; THENCE NORTH 03 DEGREES 43 MINUTES 00 SECONDS EAST ALONG SAID EASTERLY LINE 849.97 FEET; THENCE CONTINUING ALONG THE SOUTHEASTERLY LINE OF SAID NEW WELLS CREEK 390.57 FEET NORTHEASTERLY ALONG THE ARC OF A CIRCLE OF 450.88 FEET RADIUS CONVEX TO THE NORTH WEST WHICH CHORD BEARS NORTH 28 DEGREES 31 MINUTES 57.5 SECONDS EAST; THENCE CONTINUING ALONG SAID SOUTHEASTERLY LINE NORTH 53 DEGREES 20 MINUTES 55 SECONDS EAST, TANGENT TO THE LAST DESCRIBED ARC, A DISTANCE OF 544.01 FEET TO THE POINT OF INTERSECTION WITH A LINE DRAWN 68.00 FEET SOUTHWESTERLY OF AND PARALLEL WITH THE CENTER LINE OF THE MOST NORTHEASTERLY TRACK OF THE CHICAGO AND NORTHWESTERN RAILWAY COMPANY; THENCE SOUTH 55 DEGREES 56 MINUTES 37 SECONDS EAST ALONG SAID PARALLEL 1180.02 FEET TO THE POINT OF INTERSECTION WITH THE ARC OF A CIRCLE OF 635.47 FEET RADIUS CONVEX TO THE NORTH WEST WHICH CHORD BEARS SOUTH 64 DEGREES 03 MINUTES 48 SECONDS WEST, SAID ARC BEING DRAWN 40.00 FEET (MEASURED RADially) NORTHERLY OF AND CONCENTRIC WITH THE CENTER LINE OF THE SPUR TRACK OF THE CHICAGO AND NORTHWESTERN RAILWAY COMPANY; THENCE SOUTHWESTERLY 649.57 FEET ALONG THE LAST DESCRIBED ARC TO A POINT OF REVERSE CURVATURE; THENCE

86357527

UNOFFICIAL COPY

8 6 3 5 7 5 2 7

SOUTHWESTERLY 172.126 FEET ALONG THE ARC OF A CIRCLE OF 540.26 FEET RADIUS CONVEX TO THE SOUTH EAST AND WHICH CHORD BEARS SOUTH 43 DEGREES 54 MINUTES 26 SECONDS WEST TO A POINT OF TANGENCY; THENCE SOUTH 53 DEGREES 02 MINUTES 04 SECONDS WEST 894.51 FEET ALONG A LINE 40.00 FEET NORTHWESTERLY OF AND PARALLEL WITH SAID SPUR TRACK TO THE POINT OF INTERSECTION WITH THE NORTHEASTERLY EXTENSION OF A LINE DRAWN 20.00 FEET NORTHWESTERLY OF AND PARALLEL WITH THE CENTER LINE OF THE SPUR TRACK AFORESAID; THENCE SOUTH 34 DEGREES 49 MINUTES 40 SECONDS WEST ALONG SAID PARALLEL LINE 456.64 FEET TO THE POINT OF INTERSECTION WITH A LINE DRAWN AT SOUTH 55 DEGREES 10 MINUTES 20 SECONDS EAST THROUGH THE HEREIN DESIGNATED PLACE OF BEGINNING; THENCE NORTH 55 DEGREES 10 MINUTES 20 SECONDS WEST 30.00 FEET TO SAID POINT OF BEGINNING IN COOK COUNTY, ILLINOIS

PARCEL 2:

EASEMENT FOR THE BENEFIT OF PARCEL 1 AS CREATED BY GRANT MADE BY NORTHERN ILLINOIS GAS COMPANY, A CORPORATION OF ILLINOIS, TO CHICAGO AND NORTH WESTERN RAILWAY COMPANY, A CORPORATION OF WISCONSIN, DATED MARCH 11, 1966 AND RECORDED MAY 13, 1966 AS DOCUMENT NUMBER 19825175 FOR THE CONSTRUCTION, REPAIR, MAINTENANCE AND OPERATION OF A ROADWAY OVER, UPON AND THROUGH THE FOLLOWING DESCRIBED PROPERTY, TO WIT: THAT PART OF THE SOUTH EAST 1/4 OF SECTION 18, TOWNSHIP 41 NORTH, RANGE 12 EAST OF THE THIRD PRINCIPAL MERIDIAN, DESCRIBED AS FOLLOWS: COMMENCING AT THE POINT OF INTERSECTION OF THE EAST LINE OF WOLF ROAD WITH THE NORTH LINE OF SAID SOUTH EAST 1/4 OF SECTION 18, SAID POINT BEING 583.33 FEET EAST OF THE NORTH WEST CORNER OF SAID SOUTH EAST 1/4 OF SECTION 18; THENCE SOUTH 02 DEGREES 04 MINUTES 30 SECONDS WEST ALONG SAID EAST LINE OF WOLF ROAD, A DISTANCE OF 535.54 FEET TO A POINT; THENCE SOUTHERLY ALONG THE CURVED EAST LINE OF WOLF ROAD BEING CONVEX TO THE WEST, TANGENT TO THE LAST DESCRIBED LINE AND HAVING A RADIUS OF 1223.57 FEET, AN ARC DISTANCE OF 385.20 FEET MORE OR LESS TO THE POINT OF BEGINNING, SAID POINT BEING AN ARC DISTANCE OF 219.66 FEET NORTHERLY OF THE INTERSECTION OF SAID LINE WITH THE NORTHWESTERLY CURVED RIGHT OF WAY LINE OF THE CHICAGO AND NORTH WESTERN RAILWAY COMPANY, AS MEASURED ALONG SAID CURVED EASTERLY LINE OF WOLF ROAD; THENCE SOUTH 85 DEGREES 48 MINUTES EAST, A DISTANCE OF 239.26 FEET TO THE INTERSECTION OF SAID LINE WITH A CURVED LINE, CONVEX TO THE NORTH WEST, HAVING A RADIUS OF 2945 FEET AND BEING 80 FEET NORTHWESTERLY BY RADIAL MEASUREMENT OF THE CENTER LINE BETWEEN THE TWO MAIN TRACKS OF SAID RAILWAY; THENCE NORTHEASTERLY ALONG SAID CURVED LINE AN ARC DISTANCE OF 441.83 FEET TO THE SOUTHEASTERLY LINE OF THE PARKER-HANNIFIN CORPORATION PROPERTY; THENCE SOUTH 47 DEGREES 29 MINUTES 30 SECONDS WEST ALONG THE SOUTHEASTERLY LINE OF SAID CORPORATION PROPERTY, A DISTANCE OF 188.92 FEET TO THE AFORESAID CURVED NORTHWESTERLY RIGHT OF WAY LINE OF SAID RAILWAY, SAID NORTHWESTERLY RIGHT OF WAY LINE BEING A CURVED LINE CONVEX TO THE NORTH WEST, HAVING A RADIUS OF 2915 FEET AND BEING 50 FEET NORTHWESTERLY, BY RADIAL MEASUREMENT, OF THE CENTER LINE BETWEEN

86357527

UNOFFICIAL COPY

8 6 3 5 7 5 2 7

THE TWO MAIN TRACKS OF SAID RAILWAY; THENCE SOUTHWESTERLY ALONG SAID CURVED NORTHWESTERLY RIGHT OF WAY LINE, AN ARC DISTANCE OF 263.55 FEET TO THE INTERSECTION OF SAID LINE WITH A LINE 30 FEET SOUTH OF (MEASURED AT RIGHT ANGLES TO) AND PARALLEL WITH THE FIRST DESCRIBED LINE; THENCE NORTH 85 DEGREES 48 MINUTES WEST ALONG SAID PARALLEL LINE, A DISTANCE OF 240.32 FEET TO SAID EASTERLY CURVED LINE OF WOLF ROAD; THENCE NORTHWESTERLY ALONG SAID CURVED EASTERLY LINE, AN ARC DISTANCE OF 31.71 FEET TO THE POINT OF BEGINNING IN COOK COUNTY, ILLINOIS

PARCEL 3:

EASEMENT FOR THE BENEFIT OF PARCEL 1 AS CREATED BY DEED MADE BY CHICAGO AND NORTH WESTERN RAILWAY COMPANY, A WISCONSIN CORPORATION, TO DES PLAINES PROPERTIES, INCORPORATED, A DELAWARE CORPORATION, DATED JUNE 12, 1970 AND RECORDED JUNE 16, 1970 AS DOCUMENT NUMBER 21184848 FOR INGRESS AND EGRESS AND DRIVEWAY OVER, THROUGH AND UPON THE FOLLOWING DESCRIBED PROPERTY, TO WIT:

THAT PART OF THE SOUTH EAST 1/4 OF FRACTIONAL SECTION 18, TOWNSHIP 41 NORTH, RANGE 12 EAST OF THE THIRD PRINCIPAL MERIDIAN, BOUNDED AND DESCRIBED AS FOLLOWS:

COMMENCING AT THE POINT OF INTERSECTION OF THE EAST LINE OF WOLF ROAD WITH THE NORTH LINE OF SAID SOUTH EAST 1/4 OF SECTION 18, SAID POINT BEING 583.33 FEET EAST OF THE NORTH WEST CORNER OF SAID SOUTH EAST 1/4 OF SECTION 18; THENCE SOUTH 02 DEGREES 04 MINUTES 30 SECONDS WEST ALONG SAID EAST LINE OF WOLF ROAD 535.54 FEET TO A POINT; THENCE SOUTHERLY ALONG A CURVED LINE CONVEX TO THE WEST, TANGENT TO THE LAST DESCRIBED LINE AND WITH A RADIUS OF 1223.57 FEET, A DISTANCE OF 603.64 FEET MORE OR LESS TO THE POINT OF INTERSECTION WITH THE NORTHWESTERLY LINE OF THE CHICAGO AND NORTH WESTERN RAILWAY COMPANY RIGHT OF WAY, SAID POINT BEING 50 FEET NORTHWESTERLY OF THE CENTER LINE BETWEEN THE TWO MAIN TRACKS IN SAID RIGHT OF WAY; THENCE NORTHEASTERLY ALONG SAID NORTHWESTERLY LINE OF RIGHT OF WAY, BEING A CURVED LINE CONVEX TO THE NORTH WEST, WITH A RADIUS OF 2915 FEET, A DISTANCE OF 494.80 FEET TO THE POINT OF BEGINNING OF THE FOLLOWING DESCRIBED PARCEL OF LAND; THENCE NORTH 47 DEGREES 29 MINUTES 30 SECONDS EAST 427.85 FEET; THENCE NORTH 34 DEGREES 49 MINUTES 40 SECONDS EAST 80.00 FEET; THENCE SOUTH 55 DEGREES 10 MINUTES 20 SECONDS EAST 30.00 FEET TO THE POINT OF INTERSECTION WITH A LINE DRAWN 20.00 FEET NORTHWESTERLY OF AND PARALLEL WITH THE CENTER LINE OF THE SPUR TRACK OF THE CHICAGO AND NORTH WESTERN RAILWAY COMPANY; THENCE SOUTH 34 DEGREES 49 MINUTES 40 SECONDS WEST 83.33 FEET; THENCE SOUTH 47 DEGREES 29 MINUTES 30 SECONDS WEST 244.39 FEET TO THE POINT OF INTERSECTION WITH THE NORTHWESTERLY LINE OF CHICAGO AND NORTH WESTERN RAILWAY COMPANY RIGHT OF WAY AFORESAID; THENCE SOUTHWESTERLY ALONG SAID RIGHT OF WAY LINE, A DISTANCE OF 189.22 FEET TO THE HEREIN DESIGNATED POINT OF BEGINNING, IN COOK COUNTY, ILLINOIS.

✓ PTN - 09-18-214-010/012

250-300 WIEBLDT DR.
DES PLAINES

86357527