

UNOFFICIAL COPY

FIRST NATIONAL BANK OF CICERO

8/16/86

Dorothy E. Merchant

1986 day of AUGUST 1st

I, Dorothy E. Merchant, do hereby certify that WILLIAM C. ANDERSON, a Notary Public in and for the County and State aforesaid, do hereby certify that WILLIAM A. SPOO and SENIOR VICE PRESIDENT of said FIRST NATIONAL BANK OF CICERO for the uses and purposes therein set forth, and caused the corporate seal to be thereunto

BY WILLIAM A. SPOO, SR. VICE PRESIDENT
WILLIAM C. ANDERSON, SR. VICE PRESIDENT
NAME OF BANK FIRST NATIONAL BANK OF CICERO

To be hereunto affixed this 1st day of AUGUST, 1986 and attested by its SENIOR VICE PRESIDENT

As witness whereof, the Assignor has caused this instrument to be executed in its name by its SENIOR VICE PRESIDENT
which said mortgage is recorded in the office of the Recorder of Cook County, Illinois
C/K/A: 658 South Kamel (North Avenue, Oak Park, Illinois 60304
PTM: 16-18-132-020-0000 16-18-132-021-0000 16-18-132-044-0000
Subdivision of the West 1/2 of Range 13, East of the Third Principal Meridian (except the West 1/4 of said premises, 3.04 feet Northwesterly of the Southeastern corner thereof, to a point in the East line of said premises, 12.17 feet North of said Southeastern corner; in Block 12, in Hubert's Township 39 North, Range 13, East of the Third Principal Meridian, (except the West 1/4 of the Southeast 1/4 thereof) lying North of a straight line drawn from a point in the West line of said Lot, 17.85 feet South of the Northwest corner of said Lot to a point in the West line of the East 1/2 of said Lot, 54.86 feet South of the North line of said Lot; excepting from the above described premises a triangular parcel in the Southeast corner thereof, lying Southeastwesterly of a straight line which is drawn from a point in the Southern line of said premises, 3.04 feet Northwesterly of the Southeastern corner thereof, to a point in the East line of said premises, 12.17 feet North of said Southeastern corner; in Block 12, in Hubert's Township 39 North, Range 13, East of the Third Principal Meridian, (except the West 1/4 of the Southeast 1/4 thereof) lying North of a straight line drawn from a point in the West line of said Lot, 17.85 feet South of the Northwest corner of said Lot to a point in the West line of the East 1/2 of said Lot, 54.86 feet South of the North line of said Lot;

The West 150 feet of the South 274 feet of Lot 25 and the West 150 feet of the North 15.43 feet of Lot 13 in Block 12 in Hubert's Subdivision of the West 1/2 of Lot 2 in the Subdivision of Section 18, Township 39 North, Range 13, East of the Third Principal Meridian, (except the West 1/4 of the Southeast 1/4 thereof) in Cook County, Illinois, also the part of Lot 16 (except the East 1/2 feet and except the North 15.43 feet thereof) lying North of a straight line drawn from a point in the West line of said Lot, 17.85 feet South of the Northwest corner of said Lot to a point in the West line of the East 1/2 of said Lot, 54.86 feet South of the North line of said Lot; excepting from the above described premises a triangular parcel in the Southeast corner thereof, lying Southeastwesterly of a straight line which is drawn from a point in the Southern line of said premises, 3.04 feet Northwesterly of the Southeastern corner thereof, to a point in the East line of said premises, 12.17 feet North of said Southeastern corner; in Block 12, in Hubert's Township 39 North, Range 13, East of the Third Principal Meridian, (except the West 1/4 of the Southeast 1/4 thereof) lying North of a straight line drawn from a point in the West line of said Lot, 17.85 feet South of the Northwest corner of said Lot to a point in the West line of the East 1/2 of said Lot, 54.86 feet South of the North line of said Lot;

organized and existing under and by NATIONAL BANKING ASSOCIATION FIRST NATIONAL BANK OF CICERO

ASSIGNMENT OF MORTGAGE
87005243
LOAN # 608702-7
86369926
86464922
MORTGAGE DATED 8/1/86
RE-RECORD TO SHOW MORTGAGE PAYMENT DATE AND RE-RECORD

86250028

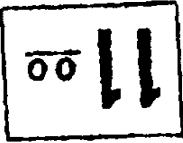

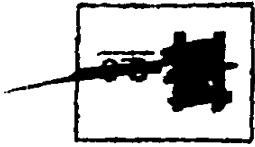
86699398

86164922

1865766

[Handwritten mark]

UNOFFICIAL COPY



87-005243

87005243

86-369926

DEPT-01 RECORDING \$11.00
T#4444 TRAN 0024 01/06/07 10:11:00
#185 # D *--87-005243
COOK COUNTY RECORDER

Property of Cook County Clerk's Office

DEPT-01 RECORDING \$11.00
T#4444 TRAN 0021 08/22/86 09:26:00
#5899 # D *--86-369926
COOK COUNTY RECORDER

DEPT-01 \$11.00
T#0002 TRAN 0122 10/08/86 14:04:00
#2177 # B *--86-464922
COOK COUNTY RECORDER