

UNOFFICIAL COPY

87325399 LOCAL SEWER SYSTEMS SECTION
MSD Permit No. 86-701
1987 MAR -5 AM 10:15
COOK COUNTY DIST.

Schedule L

IN THE OFFICE OF THE RECORDER OF DEEDS (OR REGISTRAR OF TORRENS TITLES) OF COOK COUNTY

NOTICE OF REQUIREMENTS FOR STORM WATER DETENTION

Name of Project: SANITARY SEWER EXTENSION

Location of Project: 160th Street & 84th Avenue; Tinley Park, Illinois

A. NOTICE IS HEREBY GIVEN that the undersigned is (the owner and record title holder), (a principal beneficiary of Land Trust No. _____, held by _____ (Name of Trust Holder) as Trustee), (an Officer _____ of _____ Corporation), (a General Partner of _____ GRAY PROPERTIES Partnership), which is the record title holder of

(official capacity) (Name of Corporation) Partnership), which is the record title holder of the property or properties shown on the attached plat of survey and legally described on the attached sheet(s) and having a total area of 1.8 acres; said plat of survey and legal description being attached hereto as Exhibit "A" and specifically incorporated by reference herein; said property being now divided or will be divided into two or more lots or parcels to be sold to, occupied by, or developed and built up for the benefit or use of more than one owner or user and said property being more than five (5) acres, is subject to the rules and regulations of the Metropolitan Sanitary District of Greater Chicago (MSDGC) governing storm water detention requirements.

B. NOTICE IS FURTHER GIVEN that a sewerage system permit (covering the project indicated and designated by the number shown above) has been granted by the MSDGC with respect to the real estate described in Exhibit "A", for the construction of a sanitary sewer lateral or system as shown on the permit and accompanying documents on file with the MSDGC, and that said lots or parcels comprising the property described in Exhibit "A" are, by design, immediately or ultimately serviceable by the sanitary sewer lateral or system contemplated under said permit, either by the construction of building sanitary service sewers connecting directly to the lateral or system contemplated, or by the construction of an extension to the lateral or system contemplated and subsequent construction of building sanitary service sewers connecting to said extension.

C. NOTICE IS FURTHER GIVEN that the construction contemplated under the permit on file with the MSDGC does not include the construction of building sanitary service sewers and no buildings are contemplated for construction at this time, and that the construction contemplated either does not include the construction of any storm water detention facilities, or does include the construction of storm water detention facilities which are not adequate to satisfy the MSDGC rules, regulations and criteria relative to the storm water detention facilities required with respect to the property described in Exhibit "A".

~~D. NOTICE IS FURTHER GIVEN that the construction contemplated under the permit on file with the MSDGC, in addition to the construction of a sanitary sewer lateral or system, includes the construction of one or more building sanitary service sewers, to serve one or more buildings contemplated or planned for construction at the present time on certain lot(s) or parcel(s) having a total area of 1.8 acres (which lots or parcels are part of the property described in Exhibit "A") as shown on the permit and/or the accompanying documents which are specifically incorporated by reference herein, and that the contemplated construction includes the construction of storm water detention facilities to satisfy the MSDGC requirements for storm water detention only with respect to the property shown in the aforementioned permit and/or accompanying documents and such storm water detention facilities are not adequate to meet the MSDGC requirements with respect to any part of the property described in Exhibit "A" outside of the property shown on the aforementioned permit and/or accompanying documents.~~

E. NOTICE IS FURTHER GIVEN that the intention of the owner and/or applicant under aforementioned permit granted by MSDGC is that by filing of an application for permit and obtaining a permit from the MSDGC, it has covenanted and agreed that any request for sewerage system permits hereinafter made or filed with respect to any or all of the property described in the aforesaid Exhibit "A" (which in the aggregate comprises an excess of five (5) acres in area, including the property shown in the aforesaid permit and/or accompanying documents) will provide for proper storm water detention in accordance with the rules and regulations of the Metropolitan Sanitary District of Greater Chicago.

Notice was filed by Owner and furnished to MSDGC for recording. Owner to pay all expenses for recording. If property is recorded with the Recorder of Deeds, submit ten copies, if recorded with the Registrar of Torrens Titles, submit five copies.)

Delete the paragraph which is not applicable.

87325399

UNOFFICIAL COPY

MSD Permit No. _____

F. THIS NOTICE, after it has been recorded, shall not be withdrawn, rescinded or removed, except after the MSDGC requirements relative to detention facilities have been satisfied with respect to the entire property described in Exhibit "A", and a written release from the obligations hereunder is obtained from the MSDGC.

THIS NOTICE is intended to be given to any party or parties hereinafter acquiring any interest in the aforescribed real estate, or dealing with said real estate in any manner whatsoever, of the requirements for providing storm water detention facilities for said real estate as provided herein.

The owner hereby certifies that the property is recorded (or registered) with the Cook County Recorder of Deeds (or the Cook County Registrar of Torrens Titles) as follows:

- 1. Cook County Recorder of Deeds: Yes _____ No _____
- 2. Cook County Registrar of Torrens Titles: Yes _____ No _____ ; if Yes, _____

Owner's Certificate of Torrens Title No. _____

Dated this 3rd day of March, 1987

Collin W. Gray
(Owner)

NOTARIZATION OF OWNER'S SIGNATURE

(For Individual)

State of Illinois, County of Cook SS. I, the undersigned, a Notary Public in and for said County, in the State aforesaid, DO HEREBY CERTIFY that Collin W. Gray

personally known to me to be the same person whose name _____ subscribed to the foregoing instrument appeared before me this day in person, and acknowledged that he signed, sealed and delivered the said instrument as _____ free and voluntary act, for the uses and purposes therein set forth.

Given under my hand and official seal, this 3rd day of March, 1987

Commission expires Feb 10 1990. Nancy L. Zapp
(Notary Public)

Impress Notarial Seal here _____ OR _____

(For Corporation)

State of Illinois, County of _____ SS. I, the undersigned, a Notary Public in and for said County and State aforesaid, DO HEREBY CERTIFY that _____

_____ personally known to me to be the _____
President of the _____
corporation, and _____ personally
known to me to be the _____ Secretary of said corporation,
and personally known to me to be the same persons whose names are subscribed to the foregoing instrument,
appeared before me this day in person and severally acknowledged that as such _____
President and _____ Secretary, they
signed and delivered the said instrument as _____ President
and _____ Secretary of said corporation, and caused the
corporate seal of said corporation to be affixed thereto, pursuant to authority, given by the Board of
_____ of said corporation as their free and voluntary act, and as the free and voluntary
act of deed of said corporation, for the uses and purposes therein set forth.

Given under my hand and official seal, this _____ day of _____, 19 _____.

Commission expires _____ 19 _____.
(Notary Public)


Impress Notarial Seal here: _____

COUNTERSIGNATURE

_____ held by _____ as Trustee.
(Trust Officer) (Trust No.) (Name of Trustee)

(If title to property is held in land trust, the trust officer must countersign in space provided.)

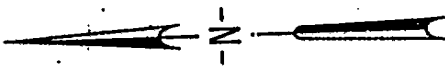
87325399



Street


1126.80
1152.09
1152.09
1126.80

THE NORTH 650 FEET OF THE WEST HALF OF THE NORTH EAST QUARTER OF SECTION 23, TOWNSHIP 36 NORTH, RANGE 12 EAST OF THE THIRD PRINCIPAL MERIDIAN, IN COOK COUNTY, ILLINOIS, EXCEPTING THAT PART THEREOF DESCRIBED AS FOLLOWS: THE SOUTH 70.0 FEET OF THE NORTH 900.0 FEET OF THE WEST 10010 FEET OF THE $\frac{1}{4}$ OF THE NE $\frac{1}{4}$ OF SECTION 23, TOWNSHIP 36 NORTH, RANGE 12 EAST OF THE THIRD PRINCIPAL MERIDIAN, AND EXCEPTING THEREFROM THE FOLLOWING DESCRIBED PARCEL OF REAL ESTATE: BEGINNING AT THE NORTH EAST CORNER OF SAID $\frac{1}{4}$ OF THE NE $\frac{1}{4}$ OF SECTION 23; THENCE SOUTH ALONG THE EAST LINE OF SAID $\frac{1}{4}$ OF THE NE $\frac{1}{4}$ OF SECTION 23, ON A DISTANCE OF 2659.26 FEET TO THE SOUTH LINE OF SAID NE $\frac{1}{4}$ OF SECTION 23; THENCE WEST ALONG SAID SOUTH LINE OF THE NE $\frac{1}{4}$ OF SECTION 23, A DISTANCE OF 215.0 FEET; THENCE NORTH ALONG A LINE WHICH IS PARALLEL WITH THE SAID EAST LINE OF THE $\frac{1}{4}$ OF THE NE $\frac{1}{4}$ OF SECTION 23, A DISTANCE OF 1429.65 FEET TO AN ANGLE POINT; THENCE NORTHEASTERLY ALONG A STRAIGHT LINE A DISTANCE OF 1231.23 FEET TO A POINT ON THE NORTH LINE OF SAID $\frac{1}{4}$ OF THE NE $\frac{1}{4}$ OF SECTION 23, WHICH POINT IS 148.81 FEET WEST OF THE POINT OF BEGINNING, THENCE EAST ALONG SAID NORTH LINE OF THE WEST HALF OF THE NORTH EAST QUARTER TO THE POINT OF BEGINNING, ALL IN COOK COUNTY, ILLINOIS;



1126.80
1152.09
1152.09
1126.80

Exhibit "A" for Schedule K
Proposed Sanitary Sewer Extension
160th St. & 84th Avenue
Tinley Park, Illinois



RAYMOND E. DERBAS
and associates
CIVIL ENGINEERING

2227 W 127TH
PALOS HEIGHTS, IL 60463
(312) 448-1044

87325399

1998

1126.80
1152.09
1152.09
1126.80

Office

UNOFFICIAL COPY

87325399

87325399

SEPT-08 CHGO SAN \$14.00
#1111 TRAN 2025 06/15/07 14:12:08
#050 # 7 * 0 1 0 2 0 3 4 4
COOK COUNTY RECORDER

THIRD PARTY

[Handwritten signature]

1400

Property of Cook County Clerk's Office