

UNOFFICIAL COPY

4020
5-17-88
131
55

GENERAL FILE

88401113

DOCKET NO. 57935

CIRCUIT COURT OF COOK COUNTY
COUNTY DIVISION

57935

REPORT AND ASSESSMENT ROLL

FOR
CONSTRUCTING TILE PIPE SEWER, GRADING PAVING WITH (9)
INCHES OF PORTLAND CEMENT CONCRETE AND OTHERWISE IMPROVING THE
ROADWAY OF THE ALLEY BETWEEN

E. 99TH STREET, E. 100TH STREET
S. CALFOUN AVENUE AND S. PENSLEY AVENUE;

ALSO THAT PART OF THE ROADWAY FROM A LINE PARALLEL
WITH AND TWENTY-EIGHT (28) FEET SOUTH OF THE NORTH
LINE OF E. 100TH STREET TO THE NORTH LINE OF E. 100TH
STREET.

IN THE CITY OF CHICAGO, COUNTY OF COOK AND STATE OF ILLINOIS

\$1.60

OFFICIAL BUSINESS
NO CHARGE
CLERK OF THE CIRCUIT COURT

REGINAL FINLEY
CLERK
CIRCUIT COURT OF COOK
COUNTY ILLINOIS
COUNTY DIVISION

1988 APR -8 AM 10:15

FILED

COOK COUNTY CLERK
FILED FOR RECORD

1988 SEP -2 AM 9:12 88401113

88401113

Property of Cook County Clerk's Office

UNOFFICIAL COPY

REPORT AND ASSESSMENT ROLL, MADE BY: MORGAN CONNOLLY

SUPERINTENDENT OF SPECIAL ASSESSMENTS OF THE CITY OF CHICAGO,
SHOWING A TRUE AND IMPARTIAL SPECIAL ASSESSMENT OF THE COST OF
CONSTRUCTING TILE PIPE SEWER, GRADING PAVING WITH (8)
INCHES OF PORTLAND CEMENT CONCRETE AND OTHERWISE IMPROVING THE
ROADWAY OF THE ALLEY BETWEEN

E. 99TH STREET, E. 100TH STREET
S. CALHOUN AVENUE AND S. RENSLEY AVENUE;

ALSO THAT PART OF THE ROADWAY FROM A LINE PARALLEL
WITH AND TWENTY-EIGHT (28) FEET SOUTH OF THE NORTH
LINE OF E. 100TH STREET TO THE NORTH LINE OF E. 100TH
STREET.

IN THE CITY OF CHICAGO, COUNTY OF COOK AND STATE OF ILLINOIS,
IN ACCORDANCE WITH THE ORDINANCE RECOMMENDED, AND ESTIMATE OF
THE ENGINEER OF THE BOARD OF LOCAL IMPROVEMENTS SUBMITTED BY THE
BOARD OF LOCAL IMPROVEMENTS, AND PASSED AND APPROVED BY THE CITY
COUNCIL OF THE CITY OF CHICAGO, ON 27TH DAY OF JANUARY, 1988
RECITED IN THE PETITION OF THE CITY OF CHICAGO, DOCKET NO. 57935
OF CIRCUIT COURT OF COOK COUNTY, COUNTY DIVISION; UPON THE CITY
OF CHICAGO, AND THE PROPERTY BENEFITED BY SUCH IMPROVEMENT,
TOGETHER WITH A LIST OF ALL THE LOTS, BLOCKS, TRACTS AND PARCELS
OF LAND ASSESSED FOR SAID IMPROVEMENT; THEN AMOUNT ASSESSED
AGAINST EACH, THE NAME OF THE PERSON WHO PAID THE TAXES ON EACH
SUCH PARCEL DURING THE LAST PRECEDING CALENDAR YEAR IN WHICH
TAXES WERE PAID, THE RESIDENCE OF THE PERSON SO PAYING THE TAXES
ON EACH SUCH PARCEL SO FAR AS THE SAME CAN BE FOUND AFTER
DILIGENT INQUIRY.

88A011A3

UNOFFICIAL COPY

Property of Cook County Clerk's Office

11/11/2011

UNOFFICIAL COPY

BUDGET NO. 579 5
3 0 4 0 1 1 3

FORWARD

: ASSESSMENT
: DOLLARS CENTS

PROPORTION OF THE TOTAL COST OF THE IMPROVE- MENT WHICH IS ESTIMATED WILL BE OF BENEFIT TO AND PROPERTY TO BE BENEFITED BY SAID IMPROVEMENT AND APPORTIONED TO AND ASSESSED UPON SUCH PROPERTY	: : : : : : : : : :	128,426.90
PROPORTION OF THE TOTAL COST OF THE IMPROVE- MENT WHICH WILL BE BENEFITED TO THE PUBLIC, AND ASSESSED TO CITY OF CHICAGO	: : : : : : : : :	\$33,219.50
TOTAL COST OF THE IMPROVEMENT	: : : : : : : : :	\$61,646.00

MORGAN CONNOLLY

SUPERINTENDENT OF SPECIAL ASSESSMENTS
OF THE CITY OF CHICAGO

DATE, CHICAGO, APRIL 08, 1988

Property of Cook County Clerk's Office

88A01113

UNOFFICIAL COPY

COOK COUNTY CLERK'S OFFICE
STATE OF ILLINOIS
COUNTY OF COOK

IN SENATE
JANUARY 11, 1900

REPORT
OF THE
COMMISSIONERS OF THE LAND OFFICE
IN RESPONSE TO A RESOLUTION PASSED BY THE SENATE
MAY 11, 1899

CHAS. W. BROWN, CLERK

Property of Cook County Clerk's Office

22100000

UNOFFICIAL COPY

CERTIFICATE FOR ALLEY IMPROVEMENT, ASSESSMENTS, ETC

CHICAGO, APRIL 08, 1988


THE UNDERSIGNED, HAVING MADE A TRUE AND IMPARTIAL ASSESSMENT OF THE COST OF CONSTRUCTING TILE PIPE SEWER, GRADING PAVING WITH (8) INCHES OF PORTLAND CEMENT CONCRETE AND OTHERWISE IMPROVING THE ROADWAY OF THE ALLEY BETWEEN

E. 99TH STREET, E. 100TH STREET
S. CALHOUN AVENUE AND S. HENSLEY AVENUE;

ALSO THAT PART OF THE ROADWAY FROM A LINE PARALLEL WITH AND TWENTY-EIGHT (28) FEET SOUTH OF THE NORTH LINE OF E. 100TH STREET TO THE NORTH LINE OF E. 100TH STREET.

IN THE CITY OF CHICAGO, COUNTY OF COOK AND STATE OF ILLINOIS, IN ACCORDANCE WITH THE ORDINANCE RECOMMENDED AND ESTIMATE OF THE ENGINEER OF THE BOARD OF THE LOCAL IMPROVEMENTS, SUBMITTED BY THE BOARD OF LOCAL IMPROVEMENTS, AND PASSED AND APPROVED BY THE CITY COUNCIL OF THE CITY OF CHICAGO, ON 27TH DAY OF JANUARY, 1988 RECITED IN THE PETITION OF THE CITY OF CHICAGO, DOCKET NO. 57935 OF CIRCUIT COURT OF COOK COUNTY, COUNTY DIVISION, UPON THE CITY OF CHICAGO AND PROPERTY BENEFITED THEREBY, HEREBY CERTIFIES THAT HE HAS COMPLETED THE FOREGOING ASSESSMENT ROLL SHOWING A LIST OF ALL THE LOTS, BLOCKS, TRACKS AND PARCELS OF LAND ASSESSED FOR THE PROPOSED IMPROVEMENT, THE AMOUNT ASSESSED AGAINST EACH, THE NAME OF THE PERSON WHO PAID THE TAXES ON EACH SUCH PARCEL DURING THE LAST PRECEDING CALENDAR YEAR IN WHICH THE TAXES ARE PAID THEREON, AS ASCERTAINED BY AN INVESTIGATION BY HIM, THE RESIDENCE OF THE PERSON SO PAYING THE TAXES ON EACH SUCH PARCEL SO FAR AS THE SAME CAN ON DILIGENT INQUIRY BE FOUND, THE AMOUNT OF EACH INSTALLMENT OF SUCH ASSESSMENT; THAT HE DID ESTIMATE WHAT PROPORTION OF THE TOTAL COST OF SAID IMPROVEMENT WILL BE OF BENEFIT TO THE PUBLIC, AND WHAT PROPORTION THEREOF WILL BE OF BENEFIT TO THE PROPERTY TO BE BENEFITED, AND DID APPORTION THE SAME BETWEEN THE CITY OF CHICAGO AND SUCH PROPERTY SO THAT EACH SHALL BEAR ITS RELATIVE EQUITABLE PROPORTION.

THE AMOUNT SO ESTIMATED AND APPORTIONED TO SAID CITY AS PUBLIC BENEFITS BEING THE SUM OF \$33,219.50 AND THE AMOUNT SO ESTIMATED APPORTIONED TO PROPERTY TO BE BENEFITED THE SUM OF \$28,426.50 AND HAVING FOUND SAID AMOUNTS HE DID APPORTION AND ASSESS THE AMOUNT SO FOUND TO BE OF BENEFIT TO THE PROPERTY, UPON THE SEVERAL LOTS, BLOCKS, TRACKS AND PARCELS OF LAND, IN THE PROPORTION IN WHICH THEY WILL BE SEVERALLY BENEFITED BY SAID IMPROVEMENT.


SUPERINTENDENT OF SPECIAL ASSESSMENTS
OF THE CITY OF CHICAGO

88-01113

UNOFFICIAL COPY

Property of Cook County Clerk's Office


UNOFFICIAL COPY

DOCKET NO. 57935

3 3 4 9 8 9 CIRCUIT COURT OF COOK COUNTY
COUNTY DIVISION

STATE OF ILLINOIS
COUNTY OF COOK


MORGAN CONNOLLY, BEING FIRST DULY SWORN ON OATH SAYS THAT HE HAS MADE A TRUE AND IMPARTIAL ASSESSMENT OF THE COST OF THE SAID IMPROVEMENT UPON THE CITY OF CHICAGO, AND THE PROPERTY BENEFITED BY SUCH IMPROVEMENT, THAT HE VERILY BELIEVES THAT THE AMOUNTS ASSESSED AGAINST THE CITY OF CHICAGO, FOR PUBLIC BENEFITS AND AGAINST EACH PARCEL OF PROPERTY ASSESSED IN THE ASSESSMENT ROLL BY HIM MADE IN PURSUANCE THEREOF AND ATTACHED THERETO, ARE JUST AND EQUITABLE, AND NOT EXCEED THE BENEFIT WHICH WILL IN EACH CASE BE DERIVED FROM SAID IMPROVEMENT, AND THAT NO LOT, BLOCK, TRACK OR PARCEL OF LAND HAS BEEN ASSESSED IN SAID ASSESSMENT FOR SAID IMPROVEMENT MORE THAN ITS PROPORTIONATE SHARE OF THE COST OF SAID IMPROVEMENT.



SUPERINTENDENT OF SPECIAL ASSESSMENTS
OF THE CITY OF CHICAGO

SUBSCRIBED AND SWORN TO BEFORE ME
THIS 8TH DAY OF APRIL, 1988


NOTARY PUBLIC



88401113

UNOFFICIAL COPY

Property of Cook County Clerks Office

11/11/11

02/23/89

CITY OF CHICAGO - OFFICE OF THE BOARD OF LOCAL IMPROVEMENTS
 WARRANT NO. - 61429 DOCKET NO. 57935

UNOFFICIAL COPY

NAME AND RESIDENCE OF TAXPAYER TOWN & SECTION-BLOCK & PARCEL	PART OF LOT OR LAND	(SEC SUB LOT RANGE)	INST. NO.	ESTIMATED ASSESSMENT	ACTUAL ASSESSMENT
PHUD 1912213893203 SH 547 W. JACKSON RM 702 CHICAGO, ILL. 60606	(EX N 2 FT) N 12 FT	7 8	1 2-5	200.00 200.00	
TOTAL 1,000.00					
MAE A. LEVERETT 9926 S. CALHOUN AVE CHICAGO, ILL. 60617	(EX N 12 FT) N 22 FT	8 9	1 2-5	200.00 200.00	
TOTAL 1,000.00					
HUD 131 121753 203 547 W. JACKSON RM 702 CHICAGO, ILL. 60606	(EX N 22 FT) N 2 FT	9 10 11	1 2-5	200.00 200.00	
TOTAL 1,000.00					
RODNEY IRVING 9934 S. CALHOUN AVE CHICAGO, ILL. 60617	(EX N 2 FT) N 12 FT	11 12	1 2-5	200.00 200.00	
TOTAL 1,000.00					
SHAVIERS C/D VARD P.O. BX 8136 CHICAGO, ILL. 60680	(EX N 12 FT) (EX S 8 FT)	12 13	1 2-5	200.00 200.00	
TOTAL 1,000.00					
BAILEY GEORGE + ROSA 9942 S. CALHOUN AVE CHICAGO, ILL. 60617	S 8 FT N 2 FT	13 14 15	1 2-5	200.00 200.00	
TOTAL 1,000.00					
EUGENE JEFFERSON 9946 S. CALHOUN AVE CHICAGO, ILL. 60617	(EX N 2 FT) N 12 FT	15 16	1 2-5	200.00 200.00	
TOTAL 1,000.00					
BOYKIN RICHARD H. + ED 9950 S. CALHOUN AVE CHICAGO, ILL. 60617	(EX N 12 FT) (EX S 8 FT)	16 17	1 2-5	200.00 200.00	
TOTAL 1,000.00					
B. MILLER 9954 S. CALHOUN AVE CHICAGO, ILL. 60617	S 8 FT	17 18	1 2-5	220.00 220.00	
TOTAL 1,100.00					

Property of Cook County Clerk's Office

UNOFFICIAL COPY

02/23/68

CITY OF CHICAGO - OFFICE OF THE BOARD OF LOCAL IMPROVEMENTS
 WARRANT NO. - 61429 DOCKET NO. 57935

88401113

DESCRIPTION OF PROJECT:
 CONSTRUCTING TILE PIPE SEWER, GRADING, PAVING WITH EIGHT (8) INCHES OF PORTLAND CEMENT CONCRETE AND OTHERWISE IMPROVING THE ROADWAY(S) OF THE ALLEY(S) BETWEEN E. 99TH STREET AND E. 100TH STREET
 S. CALHOUN AVENUE AND S. BENSLEY AVENUE;
 ALSO THAT PART OF THE ROADWAY FROM A LINE PARALLEL WITH AND TWENTY-EIGHT (28) FEET SOUTH OF THE NORTH LINE OF E. 100TH STREET TO THE NORTH LINE OF E. 100TH STREET.

LEGAL HEADING:
 CALUMET TRUSTS SUB OF NO 2 OF BLKS 158, 159 160 161 170 171 172 173 IN SD CHICAGO SUB MADE BY THE CALUMET AND CHICAGO CANAL AND DOCK CO OF FRAC S 1/2 OF FRAC SECTION 7 N. OF INDIAN BOUNDARY LINE AND W OF THE ROCK ISLAND AND CHICAGO BRANCH R.R. T. 37 R. 15 ALSO E. FRAC 1/2 OF FRAC S.E. 1/4 OF FRAC SEC 12 N. OF I.B.L. THE E. 662.1 FT OF FRAC SECTION 13 N. OF THE I.B.L. THE N. FRAC 1/2 AND THE N. FRAC 1/2 OF FRAC'L S. 1/2 THE S.W. 1/4 OF FRAC S.E. 1/4 SECTION 12 S. OF THE I.B.L. ALL IN TOWNSHIP 37 N. 14 EAST OF THE 3RD P.M.

NAME AND RESIDENCE OF TAXPAYER TOWN & SECTION-BLOCK & PARCEL	PART OF LOT OR LAND
HICK RAYMOND 9900 S. CALHOUN AVE CHICAGO, ILL. 60617 26-07-145-067	(EX S 8 FT)
JOHN WATKINS 9906 S. CALHOUN AVE CHICAGO, ILL. 60617 26-07-145-068	S 8 FT N 2 FT
ROBERT C. POINTER 9910 S. CALHOUN AVE CHICAGO, ILL. 60617 26-07-145-069	(EX N 2 FT) N 12 FT
FRUZELL + J. STANLEY 9914 S. CALHOUN AVE CHICAGO, ILL. 60617 26-07-145-070	(1/2 X N 12 FT) 22 FT
JERRY C. CRANE 9918 S. CALHOUN AVE CHICAGO, ILL. 60617 26-07-145-071	(EX N 22 FT) N 2 FT

(SEC SUB LOT	TOWN LOT	RANGE) BLK	INST. NO.	ESTIMATED ASSESSMENT	ACTUAL ASSESSMENT
1	6	1	1	221.90	
		2-5		221.90	
		TOTAL		1,109.50	
1	6	1	1	200.00	
2	6	2-5		200.00	
3	6	TOTAL		1,000.00	
3	6	1	1	200.00	
4	6	2-5		200.00	
		TOTAL		1,000.00	
4	6	1	1	200.00	
5	6	2-5		200.00	
		TOTAL		1,000.00	
5	6	1	1	200.00	
6	6	2-5		200.00	
7	6	TOTAL		1,000.00	

Property of Cook County Clerk's Office

UNOFFICIAL COPY

02/23/88

CITY OF CHICAGO - OFFICE OF THE BOARD OF LOCAL IMPROVEMENTS
 WARRANT NO. - 61429 DOCKET NO. 57935

88401113

NAME AND RESIDENCE OF TAXPAYER TOWN & SECTION-BLOCK & PARCEL	PART OF LOT OR LAND	(SEC TOWN RANGE) SUB LOT BLK	INST. NO.	ESTIMATED ASSESSMENT	ACTUAL ASSESSMENT
23 LUVENIA WHITE 8921 S. BENSLEY AVE CHICAGO, ILL. 60617	(EX S 10 FT) (EX N 7 25/100')	30 21	6 1	213.75 213.75	
TOTAL				1,068.75	
— JOSEPH + LESLIE O'NEIL 9917 S. BENSLEY AVE CHICAGO, ILL. 60617	N 7 25/100' (EX N 7 25/100 FT)	31	6 1	150.00 150.00	
TOTAL				750.00	
4 YARD STAFFORD P.O. BX 8136 CHICAGO, ILL. 60680	N 7 25/100 FT (EX N 7 25/100')	32 33	6 1	150.00 150.00	
TOTAL				750.00	
2 JACKSON 9911 S. BENSLEY AVE CHICAGO, ILL. 60617	N 7 25/100 FT (EX N 7 25/100')	33 34	6 1	150.00 150.00	
TOTAL				750.00	
JOHNSON WILEY 9907 S. BENSLEY AVE CHICAGO, ILL. 60617	N 7 25/100 FT (EX N 7 25/100')	34	6 1	150.00 150.00	
TOTAL				750.00	
TAYLOR EARNEST 8903 S. BENSLEY AVE CHICAGO, ILL. 60617	N 7 25/100 FT (EX N 30')	35 36	6 1	149.65 149.65	
TOTAL				748.25	
NEVINS GLORIA J. 9901 S. BENSLEY AVE CHICAGO, ILL. 60617	N 30 FT	36	6 1	150.00 150.00	
TOTAL				750.00	

Property of Cook County Clerk's Office

UNOFFICIAL COPY

64430000

PROPERTY TAXES - 2014

PROPERTY TAXES - 2014

PROPERTY ID	PROPERTY TYPE	ASSESSMENT YEAR	ASSESSMENT VALUE	TAX RATE	TAX AMOUNT	PROPERTY ADDRESS
100-000-0000	RESIDENTIAL	2014	100000	0.0075	750	100 N LAKE ST
100-000-0001	RESIDENTIAL	2014	100000	0.0075	750	100 N LAKE ST
100-000-0002	RESIDENTIAL	2014	100000	0.0075	750	100 N LAKE ST
100-000-0003	RESIDENTIAL	2014	100000	0.0075	750	100 N LAKE ST
100-000-0004	RESIDENTIAL	2014	100000	0.0075	750	100 N LAKE ST
100-000-0005	RESIDENTIAL	2014	100000	0.0075	750	100 N LAKE ST
100-000-0006	RESIDENTIAL	2014	100000	0.0075	750	100 N LAKE ST
100-000-0007	RESIDENTIAL	2014	100000	0.0075	750	100 N LAKE ST
100-000-0008	RESIDENTIAL	2014	100000	0.0075	750	100 N LAKE ST
100-000-0009	RESIDENTIAL	2014	100000	0.0075	750	100 N LAKE ST
100-000-0010	RESIDENTIAL	2014	100000	0.0075	750	100 N LAKE ST
100-000-0011	RESIDENTIAL	2014	100000	0.0075	750	100 N LAKE ST
100-000-0012	RESIDENTIAL	2014	100000	0.0075	750	100 N LAKE ST
100-000-0013	RESIDENTIAL	2014	100000	0.0075	750	100 N LAKE ST
100-000-0014	RESIDENTIAL	2014	100000	0.0075	750	100 N LAKE ST
100-000-0015	RESIDENTIAL	2014	100000	0.0075	750	100 N LAKE ST
100-000-0016	RESIDENTIAL	2014	100000	0.0075	750	100 N LAKE ST
100-000-0017	RESIDENTIAL	2014	100000	0.0075	750	100 N LAKE ST
100-000-0018	RESIDENTIAL	2014	100000	0.0075	750	100 N LAKE ST
100-000-0019	RESIDENTIAL	2014	100000	0.0075	750	100 N LAKE ST
100-000-0020	RESIDENTIAL	2014	100000	0.0075	750	100 N LAKE ST

Property of Cook County Clerk's Office

UNOFFICIAL COPY

02/23/88

CITY OF CHICAGO - OFFICE OF THE BOARD OF LOCAL IMPROVEMENTS
 WARRANT NO. - 61429 DOCKET NO. 57935

88A01113

NAME AND RESIDENCE OF TAXPAYER TOWN & SECTION-BLOCK & PARCEL	PART OF LOT OR LAND	(SEC SUB LOT)	(TRAN LOT)	(RANGE BLK)	INST. NO.	ESTIMATED ASSESSMENT	ACTUAL ASSESSMENT
SMITH DOROTHY 9935 S. BENSLEY AVE CHICAGO, ILL. 60617 26-07-145-056	(EX N 3 25/100')	19	6	1	1	163.75	
				2-5		163.75	
				TOTAL		818.75	
PRIMOUS 9953 S. BENSLEY AVE CHICAGO, ILL. 60617 26-07-145-055	N 3 25/100 FT	19	6	1	1	166.25	
		20		2-5		166.25	
				TOTAL		831.25	
HUD 1312084263203 SH 547 W. JACKSON RM 702 CHICAGO, ILL. 60606 26-07-145-042	(EX N 20 FT)	21	6	1	1	200.00	
		22		2-5		200.00	
				TOTAL		1,000.00	
MAJOR WEST JR. 9945 S. BENSLEY AVE CHICAGO, ILL. 60617 26-07-145-041	N 20 FT S 20 FT	22	6	1	1	200.00	
		23		2-5		200.00	
				TOTAL		1,000.00	
CHARLES FLEMING 9941 S. BENSLEY AVE CHICAGO, ILL. 60617 26-07-145-054	(EX S 20 FT)	23	6	1	1	200.00	
		24		2-5		200.00	
				TOTAL		1,000.00	
BETTY FRAZIE 9937 S. BENSLEY AVE CHICAGO, ILL. 60617 26-07-145-053	S 10 FT	25	6	1	1	200.00	
		26		2-5		200.00	
				TOTAL		1,000.00	
NENETTE ESKRIDGE 9933 S. BENSLEY AVE CHICAGO, ILL. 60617 26-07-145-052	(EX S 10 FT) S 20 FT	26	6	1	1	200.00	
		27		2-5		200.00	
				TOTAL		1,000.00	
CHARLES DAVIS JR. 9929 S. BENSLEY AVE CHICAGO, ILL. 60617 26-07-145-051	N 10 FT	27	6	1	1	200.00	
		28		2-5		200.00	
				TOTAL		1,000.00	
TOMMIE GENTREY 9927 S. BENSLEY AVE CHICAGO, ILL. 60617 26-07-145-050	S 10 FT	29	6	1	1	200.00	
		30		2-5		200.00	
				TOTAL		1,000.00	

Property of Cook County Clerk's Office

UNOFFICIAL COPY

Property of Cook County Clerk's Office

11/11/2009

02/23/88

CITY OF CHICAGO - OFFICE OF THE BOARD OF LOCAL IMPROVEMENTS

WARRANT NO. - 61429 DOCKET NO. 57935

NAME AND RESIDENCE OF TAXPAYER
TOWN & SECTION-BLOCK & PARCEL PART OF LOT OR LAND

PUBLIC BENEFIT
CHICAGO, ILL. 606

26-07-901-902

(SEC SUB LOT	TOWN RANGE)	INST. NO.	ESTIMATED ASSESSMENT	ACTUAL ASSESSMENT
		1	6,643.90	
		2-5	6,643.90	
		TOTAL	33,219.80	
			61,646.00	
			12,329.20	
			12,329.20	

ESTIMATED TOTAL

ESTIMATED FIRST INSTALLMENT TOTAL

EACH ADDITIONAL ESTIMATED INSTALLMENT TOTAL

61,646.00

ACTUAL WARRANT TOTAL

ACTUAL FIRST INSTALLMENT TOTAL

EACH ADDITIONAL ACTUAL INSTALLMENT TOTAL

Property of Cook County Clerk's Office

88401113

UNOFFICIAL COPY

Property of Cook County Clerk's Office

11/15/2018

11/15/2018

11/15/2018

11/15/2018

11/15/2018

11/15/2018

11/15/2018

UNOFFICIAL COPY

AFFIDAVIT

8 8 4 0 1 1 1 3

DOCKET NO. 57933
CIRCUIT COURT OF COOK COUNTY
COUNTY DIVISION

IN THE MATTER OF THE PETITION OF THE CITY OF
CHICAGO FOR A SPECIAL ASSESSMENT FOR THE COST OF
CONSTRUCTING TILE PIPE SEWER, GRADING PAVING WITH (8)
INCHES OF PORTLAND CEMENT CONCRETE AND OTHERWISE IMPROVING THE
ROADWAY OF THE ALLEY BETWEEN

E. 99TH STREET, E. 100TH STREET
S. CALHOUN AVENUE AND S. BENSLEY AVENUE;

ETC.

IN THE CITY OF CHICAGO, COUNTY OF COOK AND STATE OF ILLINOIS

THIS AFFIANT, PETER M. ALT, BEING FIRST DULY SWORN
ON OATH, SAYS THAT AT THE REQUEST AND UNDER THE DIRECTION OF
THE SUPERINTENDENT OF SPECIAL ASSESSMENTS, HE HAS MADE A CAREFUL
EXAMINATION OF THE BOOKS OF THE COLLECTOR OF THE SAID COUNTY
SHOWING THE PAYMENTS OF GENERAL TAXES DURING THE LAST PRECEDING
YEAR IN WHICH THE TAXES WERE PAID THEREON, TO ASCERTAIN THE
PERSON OR PERSONS WHO LAST PAID THE TAXES ON THE RESPECTIVE
PARCELS OF LAND ASSESSED AND DESCRIBED IN THE ASSESSMENT ROLL
AND REPORT FILED HEREIN, AND HAS ALSO MADE A DILIGENT SEARCH
FOR THE RESIDENCE OF SUCH PERSON OR PERSONS; THAT THE SAID
ASSESSMENT ROLL AND REPORT CORRECTLY STATES THE NAMES OF SUCH
PERSON OR PERSONS AND THEIR RESIDENCE AS SO ASCERTAINED BY THIS
AFFIANT.

SUBSCRIBED AND SWORN TO BEFORE ME
THIS 9TH DAY OF APRIL, 1988

Mary T. Nelligan

" OFFICIAL SEAL " NOTARY PUBLIC
MARY T. NELLIGAN
NOTARY PUBLIC, STATE OF ILLINOIS
MY COMMISSION EXPIRES 6/26/91

Peter M. Alt

88401113

UNOFFICIAL COPY

THE STATE OF ILLINOIS
COUNTY OF COOK

Property of Cook County Clerk's Office

Michael J. [Signature]

CLERK OF COOK COUNTY

0000000000

UNOFFICIAL COPY

0 8 4 0 1 1 1 3

DOCKET NO. 57935

CIRCUIT COURT OF COOK COUNTY, COUNTY DIVISION

IN THE MATTER OF THE PETITION OF THE CITY OF CHICAGO FOR LEVYING A SPECIAL ASSESSMENT FOR CONSTRUCTING TILE PIPE SEWER, GRADING PAVING WITH (8) INCHES OF PORTLAND CEMENT CONCRETE AND OTHERWISE IMPROVING THE ROADWAY OF THE ALLEY BETWEEN

E. 89TH STREET, E. 100TH STREET
S. CALHOUN AVENUE AND S. BENSLEY AVENUE;

ALSO THAT PART OF THE ROADWAY FROM A LINE PARALLEL WITH AND TWENTY-EIGHT (28) FEET SOUTH OF THE NORTH LINE OF E. 100TH STREET TO THE NORTH LINE OF E. 100TH STREET.

REPORT AND ASSESSMENT ROLL

FILED

CLERK

88401113

UNOFFICIAL COPY

NOV 19 1974

PROPERTY TAX

PROPERTY OF [Name] [Address] [City, State, Zip] [County, State]

PROPERTY TAX

Property of Cook County Clerk's Office

NOV 19 1974

PROPERTY