

UNOFFICIAL COPY 88401115

GENERAL FILE

DOCKET NO. 57936

*5-17-88*

*10/1/84*  
*230/124*  
*6/27+39401115*  
*127/121*  
*138/295*

CIRCUIT COURT OF COOK COUNTY  
COUNTY DIVISION

REPORT AND ASSESSMENT ROLL

57936

FCR  
CONSTRUCTING TILE PIPE SEWER, GRADING PAVING WITH (8)  
INCHES OF PORTLAND CEMENT CONCRETE AND OTHERWISE IMPROVING THE  
ROADWAY OF THE ALLEY BETWEEN

E. 102ND STREET, E. 103RD STREET  
S. CRANDON AVENUE AND S. PAXTON AVENUE. PRODUCED

EXCEPTING THEREFROM THE FIRST NORTHWESTERLY, SOUTH-  
EASTERLY ALLEY FIRST WEST OF S. CRANDON AVENUE FROM  
THE NORTH LINE OF THE EAST AND WEST ALLEY TO THE  
EAST LINE OF THE FIRST NORTH AND SOUTH ALLEY WEST OF  
S. CRANDON AVENUE; ALSO EXCEPTING THE SECOND ONE  
HUNDRED NINE POINT FIFTY-TWO (109.52) FOOT ALLEY WEST  
OF S. CRANDON AVENUE FROM THE NORTH LINE OF THE EAST  
AND WEST ALLEY TO THE SOUTH LINE OF THE CUL-DE-SAC  
CALLED S. VAN VLISTINGEN ROAD; ALSO THAT PART OF THE  
ROADWAY FROM A LINE PAPPALLEL WITH AND NINETEEN (19)  
FEET SOUTH OF THE NORTH LINE OF E. 103RD STREET TO  
THE NORTH LINE OF E. 103RD STREET.

IN THE CITY OF CHICAGO, COUNTY OF COOK AND STATE OF ILLINOIS

\$1.60

OFFICIAL BUSINESS  
NO CHARGE  
CLERK OF THE CIRCUIT COURT

GENERAL FILE

FILED  
1988 APR -8 AM 10:15  
CIRCUIT COURT OF COOK  
COUNTY, ILLINOIS  
COUNTY DIVISION  
CLERK

88401115

COOK COUNTY, ILLINOIS  
FILED FOR RECORD

1988 SEP -2 AM 9:12

88401115

UNOFFICIAL COPY

Property of Cook County Clerk's Office

CLERK OF THE CIRCUIT COURT  
JUDICIAL BRANCH  
CENTRAL BUILDING

CHICAGO, ILL.

11/12/20

10/20/20

# UNOFFICIAL COPY

REPORT AND ASSESSMENT ROLL (PAGE 4) JORGAN CONNOLLY

SUPERINTENDENT OF SPECIAL ASSESSMENTS OF THE CITY OF CHICAGO,  
SHOWING A TRUE AND IMPARTIAL SPECIAL ASSESSMENT OF THE COST OF  
CONSTRUCTING TILE PIPE SEWER, GRADING PAVING WITH (8)  
INCHES OF PORTLAND CEMENT CONCRETE AND OTHERWISE IMPROVING THE  
ROADWAY OF THE ALLEY BETWEEN

E. 102ND STREET, E. 103RD STREET  
S. CRANDON AVENUE AND S. PAXTON AVENUE, PRODUCED

EXCEPTING THEREFROM THE FIRST NORTHWESTERLY, SOUTH-  
EASTERLY ALLEY FIRST WEST OF S. CRANDON AVENUE FROM  
THE NORTH LINE OF THE EAST AND WEST ALLEY TO THE  
EAST LINE OF THE FIRST NORTH AND SOUTH ALLEY WEST OF  
S. CRANDON AVENUE; ALSO EXCEPTING THE SECOND ONE  
HUNDRED NINE POINT FIFTY-TWO (109.52) FOOT ALLEY WEST  
OF S. CRANDON AVENUE FROM THE NORTH LINE OF THE EAST  
AND WEST ALLEY TO THE SOUTH LINE OF THE CUL-DE-SAC  
CALLED S. VAN VLISSINGEN ROAD; ALSO THAT PART OF THE  
ROADWAY FROM A LINE PARALLEL WITH AND NINETEEN (19)  
FEET SOUTH OF THE NORTH LINE OF E. 103RD STREET TO  
THE NORTH LINE OF E. 103RD STREET.

IN THE CITY OF CHICAGO, COUNTY OF COOK AND STATE OF ILLINOIS,  
IN ACCORDANCE WITH THE ORDINANCE RECOMMENDED, AND ESTIMATE OF  
THE ENGINEER OF THE BOARD OF LOCAL IMPROVEMENTS SUBMITTED BY THE  
BOARD OF LOCAL IMPROVEMENTS, AND PASSED AND APPROVED BY THE CITY  
COUNCIL OF THE CITY OF CHICAGO, ON 27TH DAY OF JANUARY, 1988  
RECITED IN THE PETITION OF THE CITY OF CHICAGO, DOCKET NO. 57936  
OF CIRCUIT COURT OF COOK COUNTY, COUNTY DIVISION; UPON THE CITY  
OF CHICAGO, AND THE PROPERTY BENEFITED BY SUCH IMPROVEMENT,  
TOGETHER WITH A LIST OF ALL THE LOTS, BLOCKS, TRACTS AND PARCELS  
OF LAND ASSESSED FOR SAID IMPROVEMENT; THE AMOUNT ASSESSED  
AGAINST EACH, THE NAME OF THE PERSON WHO PAID THE TAXES ON EACH  
SUCH PARCEL DURING THE LAST PRECEDING CALENDAR YEAR IN WHICH  
TAXES WERE PAID, THE RESIDENCE OF THE PERSON SO PAYING THE TAXES  
ON EACH SUCH PARCEL SO FAR AS THE SAME CAN BE FOUND AFTER  
DILIGENT INQUIRY.

88A01A15

UNOFFICIAL COPY

Property of Cook County Clerk's Office

2010-08-08

# UNOFFICIAL COPY

STREET NO. 57406  
3 5 4 0 1 1 1 5

FORWARD

: ASSESSMENT  
: DOLLARS CENTS

-----

PROPORTION OF THE TOTAL COST OF THE IMPROVE- MENT WHICH IS ESTIMATED WILL BE OF BENEFIT TO AND PROPERTY TO BE BENEFITED BY SAID IMPROVEMENT, AND APPORTIONED TO AND ASSESSED UPON SUCH PROPERTY .....	: : : : : : : : : : :	\$35,963.25
PROPORTION OF THE TOTAL COST OF THE IMPROVE- MENT WHICH WILL BE BENEFITED TO THE PUBLIC, AND ASSESSED TO CITY OF CHICAGO .....	: : : : : : : : : : :	\$76,150.75
TOTAL COST OF THE IMPROVEMENT .....	: : : : : : : : : : :	\$112,114.00

MORGAN CONNOLLY

-----  
SUPERINTENDENT OF SPECIAL ASSESSMENTS  
OF THE CITY OF CHICAGO

DATE, CHICAGO, APRIL 08, 1988

88401115

# UNOFFICIAL COPY

Property of Cook County Clerk's Office

01/10/08

# UNOFFICIAL COPY

CERTIFICATE FOR ALLEY IMPROVEMENT, ASSESSMENTS, ETC

5 8 4 0 1 1 5

CHICAGO, APRIL 08, 1988


-----  
THE UNDERSIGNED, HAVING MADE A TRUE AND IMPARTIAL ASSESSMENT OF THE COST OF CONSTRUCTING TILE PIPE SEWER, GRADING PAVING WITH (8) INCHES OF PORTLAND CEMENT CONCRETE AND OTHERWISE IMPROVING THE ROADWAY OF THE ALLEY BETWEEN

E. 102ND STREET, E. 103RD STREET  
S. CRANDON AVENUE AND S. FAXTON AVENUE, PRODUCED

EXCEPTING THEREFROM THE FIRST NORTHWESTERLY, SOUTH-EASTERLY ALLEY FIRST WEST OF S. CRANDON AVENUE FROM THE NORTH LINE OF THE EAST AND WEST ALLEY TO THE EAST LINE OF THE FIRST NORTH AND SOUTH ALLEY WEST OF S. CRANDON AVENUE; ALSO EXCEPTING THE SECOND ONE HUNDRED NINE POINT FIFTY-TWO (109.52) FOOT ALLEY WEST OF S. CRANDON AVENUE FROM THE NORTH LINE OF THE EAST AND WEST ALLEY TO THE SOUTH LINE OF THE CUL-DE-SAC CALLED S. VAN VLISSINGEN ROAD; ALSO THAT PART OF THE ROADWAY FROM A LINE PARALLEL WITH AND NINETEEN (19) FEET SOUTH OF THE NORTH LINE OF E. 103RD STREET TO THE NORTH LINE OF E. 103RD STREET.

IN THE CITY OF CHICAGO, COUNTY OF COOK AND STATE OF ILLINOIS, IN ACCORDANCE WITH THE ORDINANCE RECOMMENDED AND ESTIMATE OF THE ENGINEER OF THE BOARD OF THE LOCAL IMPROVEMENTS, SUBMITTED BY THE BOARD OF LOCAL IMPROVEMENTS, AND PASSED AND APPROVED BY THE CITY COUNCIL OF THE CITY OF CHICAGO, ON 27TH DAY OF JANUARY, 1988 RECITED IN THE PETITION OF THE CITY OF CHICAGO, DOCKET NO. 57936 OF CIRCUIT COURT OF COOK COUNTY, COUNTY DIVISION, UPON THE CITY OF CHICAGO AND PROPERTY BENEFITED THEREBY, HEREBY CERTIFIES THAT HE HAS COMPLETED THE FOREGOING ASSESSMENT ROLL SHOWING A LIST OF ALL THE LOTS, BLOCKS, TRACKS AND PARCELS OF LAND ASSESSED FOR THE PROPOSED IMPROVEMENT, THE AMOUNT ASSESSED AGAINST EACH, THE NAME OF THE PERSON WHO PAID THE TAXES ON EACH SUCH PARCEL DURING THE LAST PRECEDING CALENDAR YEAR IN WHICH THE TAXES ARE PAID THEREON, AS ASCERTAINED BY AN INVESTIGATION BY HIM, THE RESIDENCE OF THE PERSON SO PAYING THE TAXES ON EACH SUCH PARCEL SO FAR AS THE SAME CAN ON DILIGENT INQUIRY BE FOUND, THE AMOUNT OF EACH INSTALLMENT OF SUCH ASSESSMENT, THAT HE DID ESTIMATE WHAT PROPORTION OF THE TOTAL COST OF SAID IMPROVEMENT WILL BE OF BENEFIT TO THE PUBLIC, AND WHAT PROPORTION THEREOF WILL BE OF BENEFIT TO THE PROPERTY TO BE BENEFITED, AND DID APPORTION THE SAME BETWEEN THE CITY OF CHICAGO AND SUCH PROPERTY SO THAT EACH SHALL BEAR ITS RELATIVE EQUITABLE PROPORTION.

THE AMOUNT SO ESTIMATED AND APPORTIONED TO SAID CITY AS PUBLIC BENEFITS BEING THE SUM OF \$76,150.75 AND THE AMOUNT SO ESTIMATED APPORTIONED TO PROPERTY TO BE BENEFITED THE SUM OF \$35,953.25 AND HAVING FOUND SAID AMOUNTS HE DID APPORTION AND ASSESS THE AMOUNT SO FOUND TO BE OF BENEFIT TO THE PROPERTY UPON THE SEVERAL LOTS, BLOCKS, TRACKS AND PARCELS OF LAND, IN THE PROPORTION IN WHICH THEY WILL BE SEVERALLY BENEFITED BY SAID IMPROVEMENT.

  
-----  
SUPERINTENDENT OF SPECIAL ASSESSMENTS  
OF THE CITY OF CHICAGO

8801115

# UNOFFICIAL COPY

IN WITNESS WHEREOF, I have hereunto set my hand and seal of office at Chicago, Illinois, this \_\_\_\_\_ day of \_\_\_\_\_, 20\_\_.

CLERK OF COOK COUNTY

BY \_\_\_\_\_

DEPUTY CLERK OF COOK COUNTY

CHICAGO, ILLINOIS

RECORDED IN BOOK \_\_\_\_\_ PAGE \_\_\_\_\_

FILED IN BOOK \_\_\_\_\_ PAGE \_\_\_\_\_

INDEXED IN BOOK \_\_\_\_\_ PAGE \_\_\_\_\_

FILED IN BOOK \_\_\_\_\_ PAGE \_\_\_\_\_

INDEXED IN BOOK \_\_\_\_\_ PAGE \_\_\_\_\_

FILED IN BOOK \_\_\_\_\_ PAGE \_\_\_\_\_

INDEXED IN BOOK \_\_\_\_\_ PAGE \_\_\_\_\_

FILED IN BOOK \_\_\_\_\_ PAGE \_\_\_\_\_

INDEXED IN BOOK \_\_\_\_\_ PAGE \_\_\_\_\_

FILED IN BOOK \_\_\_\_\_ PAGE \_\_\_\_\_

INDEXED IN BOOK \_\_\_\_\_ PAGE \_\_\_\_\_

FILED IN BOOK \_\_\_\_\_ PAGE \_\_\_\_\_

INDEXED IN BOOK \_\_\_\_\_ PAGE \_\_\_\_\_

FILED IN BOOK \_\_\_\_\_ PAGE \_\_\_\_\_

INDEXED IN BOOK \_\_\_\_\_ PAGE \_\_\_\_\_

FILED IN BOOK \_\_\_\_\_ PAGE \_\_\_\_\_

INDEXED IN BOOK \_\_\_\_\_ PAGE \_\_\_\_\_

FILED IN BOOK \_\_\_\_\_ PAGE \_\_\_\_\_

INDEXED IN BOOK \_\_\_\_\_ PAGE \_\_\_\_\_

FILED IN BOOK \_\_\_\_\_ PAGE \_\_\_\_\_

INDEXED IN BOOK \_\_\_\_\_ PAGE \_\_\_\_\_

FILED IN BOOK \_\_\_\_\_ PAGE \_\_\_\_\_

INDEXED IN BOOK \_\_\_\_\_ PAGE \_\_\_\_\_


FILED IN BOOK \_\_\_\_\_ PAGE \_\_\_\_\_

INDEXED IN BOOK \_\_\_\_\_ PAGE \_\_\_\_\_

FILED IN BOOK \_\_\_\_\_ PAGE \_\_\_\_\_

Property of Cook County Clerk's Office

COOK COUNTY





UNOFFICIAL COPY

PROCEEDING NO. 57735  
CIRCUIT COURT OF COOK COUNTY  
COUNTY DIVISION


STATE OF ILLINOIS  
COUNTY OF COOK

MORGAN CONNOLLY , BEING FIRST DULY SWORN ON OATH SAYS THAT HE HAS MADE A TRUE AND IMPARTIAL ASSESSMENT OF THE COST OF THE SAID IMPROVEMENT UPON THE CITY OF CHICAGO, AND THE PROPERTY BENEFITED BY SUCH IMPROVEMENT, THAT HE VERILY BELIEVES THAT THE AMOUNTS ASSESSED AGAINST THE CITY OF CHICAGO, FOR PUBLIC BENEFITS AND AGAINST EACH PARCEL OF PROPERTY ASSESSED IN THE ASSESSMENT ROLL BY HIM MADE IN PURSUANCE THEREOF AND ATTACHED THERETO, ARE JUST AND EQUITABLE, AND NOT EXCEED THE BENEFIT WHICH WILL IN EACH CASE BE DERIVED FROM SAID IMPROVEMENT, AND THAT NO LOT, BLOCK, TRACK OR PARCEL OF LAND HAS BEEN ASSESSED IN SAID ASSESSMENT FOR SAID IMPROVEMENT MORE THAN ITS PROPORTIONATE SHARE OF THE COST OF SAID IMPROVEMENT.

*Morgan Connolly*  
-----  
SUPERINTENDENT OF SPECIAL ASSESSMENTS  
OF THE CITY OF CHICAGO

SUBSCRIBED AND SWORN TO BEFORE ME  
THIS 8TH DAY OF APRIL, 1988

*Mary T. Nelligan*  
-----  
NOTARY PUBLIC



88401115

UNOFFICIAL COPY

Property of Cook County Clerk's Office

COOK COUNTY CLERK'S OFFICE  
JAN 10 2014  
CHICAGO, IL

00000000

# UNOFFICIAL COPY

02/23/88

CITY OF CHICAGO - OFFICE OF THE BOARD  
OF LOCAL IMPROVEMENTS

88401115

WARRANT NO. - 61430 DOCKET NO. 57936

**DESCRIPTION OF PROJECT:**

CONSTRUCTING TILE PIPE SEWER, GRADING, PAVING WITH EIGHT (8) INCHES OF PORTLAND CEMENT CONCRETE AND OTHERWISE IMPROVING THE ROADWAY(S) OF THE ALLEY(S) BETWEEN E. 102ND STREET, E. 103RD STREET AND S. CRANDON AVENUE, PRODUCED EXCEPTING THEREFROM THE FIRST NORTHWESTERLY, SOUTHWESTERLY ALLEY FIRST WEST OF S. CRANDON AVENUE FROM THE NORTH LINE OF THE EAST AND WEST ALLEY TO THE EAST LINE OF THE FIRST NORTH AND SOUTH ALLEY WEST OF S. CRANDON AVENUE; ALSO EXCEPTING THE SECOND ONE HUNDRED NINE POINT FIFTY-TWO (109.52) FOOT ALLEY WEST OF S CRANDON AVENUE FROM THE NORTH LINE OF THE EAST AND WEST ALLEY TO THE SOUTH LINE OF THE CUL-DE-SAC CALLED S. VAN VLISSINGEN ROAD; ALSO THAT PART OF THE ROADWAY FROM A LINE PARALLEL WITH AND NINETEEN (19) FEET SOUTH OF THE NORTH LINE OF E. 103RD STREET TO THE NORTH LINE OF E. 103RD STREET.

**LEGAL HEADINGS:**

L. FRANK + COMPANY'S TRUMBULL PARK TERRACE BEING A RESUB OF CERTAIN BLOCKS IN SOUTH CHICAGO SUB MADE BY THE CALUMET AND CHICAGO CANAL AND DOCK CO. OF FRAC'L S 1/2 OF FRAC'L SECTION 7 N. OF 1. B. L. AND W. OF THE ROCK ISLAND + CHICAGO BRANCH R.R. TOWNSHIP 37 NORTH RANGE 15 ALSO E. FRAC'L 1/2 OF FRAC'L S.E. 1/4 OF FRAC'L SECTION 12 NORTH OF THE 1. B. L. THE E 662.1 FT FRAC'L SECTION 13 NORTH OF THE 1. B. L. THE N. FRAC'L 1/2 AND N. FRAC'L 1/2 OF FRAC'L S 1/2 THE S.W. 1/4 OF FRAC'L S.E. 1/4 OF FRAC'L SECTION 12 SOUTH OF THE INDIANA BOUNDARY LINE ALL IN TOWNSHIP 37 NORTH RANGE 14 EAST OF THE 3RD P.M.

102/101

NAME AND RESIDENCE OF TAXPAYER  
TOWN & SECTION-BLOCK & PARCEL PART OF LOT OR LOTS

GEORGE W. DAYE  
2324 E. 103RD ST  
CHICAGO, ILL. 60617  
25-12-424-049

THEOPOLIO MONTGOMERY  
2320 E. 103RD ST  
CHICAGO, ILL. 60617  
25-12-424-098

ANNA GUDATIS  
7022 S. TALMAN AVE  
CHICAGO, ILL. 60629  
25-12-424-097

(EX E 4 FT)  
E 8 FT

(SEC TOWN RANGE) SUB LOT	LOT	BLK	INST. NO.	ESTIMATED ASSESSMENT	ACTUAL ASSESSMENT
-16	186	186	1	160.15	
			2-5	160.15	
TOTAL				800.75	
17	186	186	1	145.00	
18	186	186	2-5	145.00	
TOTAL				725.00	
18	186	186	1	145.00	
19	186	186	2-5	145.00	
TOTAL				725.00	

Property of Cook County Clerk's Office

UNOFFICIAL COPY

Property of Cook County Clerk's Office

RECEIVED

OFFICE OF THE CLERK OF THE BOARD OF SUPERVISORS

COOK COUNTY CLERK'S OFFICE  
1100 N. LAKE ST. CHICAGO, IL 60610  
TEL: 312.603.4000 FAX: 312.603.4001  
WWW.COOKCOUNTYCLERK.COM

# UNOFFICIAL COPY

02/23/88

CITY OF CHICAGO - OFFICE OF THE BOARD OF LOCAL IMPROVEMENTS

88401115

WARRANT NO. - 61430 DOCKET NO. 57936

NAME AND RESIDENCE OF TAXPAYER TOWN & SECTION-BLOCK & PARCEL	PART OF LOT OR LAND	(EX E 12 FT) E 16 FT	(EX E 16 FT) E 19 FT	(EX E 19 FT) E 22 FT	(EX E 22 FT)	(EX W 234') W 1/2 VAC ST E + ADJ	E 17 66/100' W 224' E + VAC ST	W 1/2 I.B.L.	(SEC SUB LOT)	TOWN LOT	RANGE BLK	INST. NO.	ESTIMATED ASSESSMENT	ACTUAL ASSESSMENT
VIOLET J. SMITH 985 E CALIFORNIA BLVD. PASADENA CALF. 91106									20	21	186	1	145.00	145.00
JAMES BIRCHFIELD 2310 E 103RD ST									21	22	186	1	140.00	140.00
M. F. MCCARTHY 2306 E 103RD ST CHICAGO, ILL. 60617									22	23	186	1	140.00	140.00
W. L. BRYANT JR. 2304 E 103RD ST CHICAGO, ILL. 60617									23	24	186	1	140.00	140.00
CLARENCE E. DENMARK 2302 E. 103RD ST. CHICAGO, ILL. 60617									25	25	186	1	160.00	160.00
CURTIS O. THAMES 2300 E. 103RD ST. CHICAGO, ILL. 60617									25	25	186	1	165.00	165.00
CHARLIE JAMES 2264 E. 103RD ST. CHICAGO, ILL. 60617									16	16	186	1	153.30	153.30
PATRICIA LEE 2262 E. 103RD ST. CHICAGO, ILL. 60617									16	16	186	1	100.00	100.00
MARVIN BATEMAN 2260 E. 103RD ST. CHICAGO, ILL. 60617									16	16	186	1	100.00	100.00
													500.00	500.00

Property of Cook County Clerk's Office

# UNOFFICIAL COPY

Property of Cook County Clerk's Office

10/10/2011

ILLINOIS STATE BOARD OF ELECTIONS  
DIVISION OF ELECTIONS  
10/10/2011

PRECINCT	OFFICIAL	OFFICE	STATUS	DATE	TIME	LOCATION	REMARKS
1001	JOHN	CLERK	REG	10/10/2011	10:00	1001	
1002	JANE	CLERK	REG	10/10/2011	10:00	1002	
1003	JOHN	CLERK	REG	10/10/2011	10:00	1003	
1004	JANE	CLERK	REG	10/10/2011	10:00	1004	
1005	JOHN	CLERK	REG	10/10/2011	10:00	1005	
1006	JANE	CLERK	REG	10/10/2011	10:00	1006	
1007	JOHN	CLERK	REG	10/10/2011	10:00	1007	
1008	JANE	CLERK	REG	10/10/2011	10:00	1008	
1009	JOHN	CLERK	REG	10/10/2011	10:00	1009	
1010	JANE	CLERK	REG	10/10/2011	10:00	1010	

# UNOFFICIAL COPY

3 3 4 0 1 1 1 5

GREENFIELD D. J.  
2314 E. 103RD ST.  
CHICAGO, ILL. 60617  
25-12-424-096

(EX E 8 FT)  
E 12 FT

Property of Cook County Clerk's Office

18 186 145.00  
20 2-5 145.00  
TOTAL 725.00

88401115

UNOFFICIAL COPY

Property of Cook County Clerk's Office

24110004



# UNOFFICIAL COPY

8 0 4 0 1 1 1 5

DHJD 131 272334 203  
547 W. JACKSON RM 702  
CHICAGO, ILL. 60617  
25-12-424-031

Property of Cook County Clerk's Office

30  
2-5  
TOTAL  
150.00  
150.00  
750.00  
88401115

UNOFFICIAL COPY

ALL INFORMATION CONTAINED  
HEREIN IS UNCLASSIFIED  
DATE 01/11/2001 BY SP-6/STP/STP

Property of Cook County Clerk's Office

ALL INFORMATION CONTAINED  
HEREIN IS UNCLASSIFIED  
DATE 01/11/2001 BY SP-6/STP/STP

# UNOFFICIAL COPY

88401115

02/23/88

CITY OF CHICAGO - OFFICE OF THE BOARD OF LOCAL IMPROVEMENTS  
 WARRANT NO. - 61430 DOCKET NO. 57936

NAME AND RESIDENCE OF TAXPAYER PART OF LOT OR LAND

JUANITA BIRTON N OF I.B.L.  
 2258 E. 103RD ST.  
 CHICAGO, ILL. 60617  
 25-12-424-101

LEGAL HEADING:  
 RE-SUB OF PARTS OF BLOCK 184 185 + 186 IN L.  
 FRANKS + CO'S TRUMBALL PARK TERRACE BEING A RESUB  
 OF CERTAIN BLOCKS IN SO. CHICAGO SUB ETC.  
 SECTION 12 TOWNSHIP 37 NORTH RANGE 14 EAST OF THE  
 3RD P.M.

NAME AND RESIDENCE OF TAXPAYER PART OF LOT OR LAND

L. O. SWIFT  
 10200 S. GRANDON AVE  
 CHICAGO, ILL. 60617  
 25-12-424-025

WRIGHT LOUISE T. HERB  
 10204 S. GRANDON AVE  
 CHICAGO, ILL. 60617  
 25-12-424-026

RIAS LED A. + LORETTA  
 10206 S. GRANDON AVE  
 CHICAGO, ILL. 60617  
 25-12-424-027

JESSE JAMES  
 10210 S. GRANDON AVE  
 CHICAGO, ILL. 60617  
 25-12-424-028

JACKSON DORIS  
 10714 S MORGAN ST  
 CHICAGO, ILL. 60617  
 25-12-424-029

DAVIS JAMES  
 10216 S GRANDON AVE  
 CHICAGO, ILL. 60617  
 25-12-424-030

(SEC TOWN RANGE) INST. ESTIMATED ACTUAL  
 SUB LOT LOT BLK NO. ASSESSMENT ASSESSMENT

16 186 2-5 1 100.00 100.00  
 TOTAL 500.00

24 2-5 1 150.00 150.00  
 TOTAL 750.00

25 2-5 1 150.00 150.00  
 TOTAL 750.00

26 2-5 1 150.00 150.00  
 TOTAL 750.00

27 2-5 1 150.00 150.00  
 TOTAL 750.00

28 2-5 1 150.00 150.00  
 TOTAL 750.00

29 2-5 1 150.00 150.00  
 TOTAL 750.00

Property of Cook County Clerk's Office

# UNOFFICIAL COPY

Property of Cook County Clerk's Office

RECORDED IN BOOK 100 PAGE 100

INDEXED IN BOOK 100 PAGE 100

RECORDED IN BOOK 100 PAGE 100

INDEXED IN BOOK 100 PAGE 100

RECORDED IN BOOK 100 PAGE 100

INDEXED IN BOOK 100 PAGE 100

RECORDED IN BOOK 100 PAGE 100

INDEXED IN BOOK 100 PAGE 100

RECORDED IN BOOK 100 PAGE 100

INDEXED IN BOOK 100 PAGE 100

RECORDED IN BOOK 100 PAGE 100

INDEXED IN BOOK 100 PAGE 100

RECORDED IN BOOK 100 PAGE 100

INDEXED IN BOOK 100 PAGE 100

RECORDED IN BOOK 100 PAGE 100

INDEXED IN BOOK 100 PAGE 100

RECORDED IN BOOK 100 PAGE 100

INDEXED IN BOOK 100 PAGE 100

RECORDED IN BOOK 100 PAGE 100

INDEXED IN BOOK 100 PAGE 100

RECORDED IN BOOK 100 PAGE 100

INDEXED IN BOOK 100 PAGE 100

RECORDED IN BOOK 100 PAGE 100

INDEXED IN BOOK 100 PAGE 100

RECORDED IN BOOK 100 PAGE 100

INDEXED IN BOOK 100 PAGE 100

100-100-100

# UNOFFICIAL COPY

3 3 4 0 1 1 1 1

TWP 37 NORTH RANGE 14 EAST OF THE 3RD P.M.

NAME AND RESIDENCE OF TAXPAYER  
TOWN & SECTION-BLOCK & PARCEL PART OF LOT OR LAND

(SEC TOWN RANGE)  
SUB LOT BLK INST. ESTIMATED ACTUAL  
LOT LOT BLK NO. ASSESSMENT ASSESSMENT

88401115

Property of Cook County Clerk's Office

UNOFFICIAL COPY

Property of Cook County Clerk's Office

IN WITNESS WHEREOF, I have hereunto set my hand and the seal of said County at Chicago, Illinois, this 1st day of January, 2001.

# UNOFFICIAL COPY

02/23/88

CITY OF CHICAGO - OFFICE OF THE BOARD OF LOCAL IMPROVEMENTS

88401115

WARRANT NO. - 61490 DOCKET NO. 57936

NAME AND RESIDENCE OF TAXPAYER  
TOWN & SECTION-BLOCK & PARCEL PART OF LOT OR LAND

NAME AND RESIDENCE OF TAXPAYER TOWN & SECTION-BLOCK & PARCEL	PART OF LOT OR LAND	(SEC SUB LOT)	TOWN RANGE LOT	BLK	INST. NO.	ESTIMATED ASSESSMENT	ACTUAL ASSESSMENT
CARTWRIGHT JAMES 10222 S. CRANDON AVE CHICAGO, ILL. 60617 25-12-421-032			31		1 2-5	150.00 150.00	
GEORGE WORMSEY 10224 S. CRANDON AVE CHICAGO, ILL. 60617 25-12-421-033			32		1 2-5	150.00 150.00	
GEORGE HARRISON 10228 S. CRANDON AVE CHICAGO, ILL. 60617 25-12-421-034			33		1 2-5	150.00 150.00	
A. MADRY 10230 S. CRANDON AVE CHICAGO, ILL. 60617 25-12-421-035			34		1 2-5	106.05 106.05	
JOHNSON BLUS 10240 S. CRANDON AVE CHICAGO, ILL. 60617 25-12-421-090	PART LYING BETWEEN N + S. LINE OF N 30 FT LOT 37 EXTENDED W TO E LINE OF N + S ALLEY N 30 FT VAC ALLEY SWLY + ADJ THAT PART LYING BETWEEN THE N + S. LINE OF N 30 FT		18		1 2-5	180.00 180.00	
ROBERT W. STREETER 10244 S. CRANDON AVE CHICAGO, ILL. 60617 25-12-421-091	PART LYING BETWEEN N + S. LINE OF LOT 37 EXTENDED W TO E LINE OF N + S ALLEY (EX N 30 FT) VAC ALLEY SWLY + ADJ THAT PART S. OF S. LINE OF N 30 FT		18		1 2-5	430.00 430.00	
	TOTAL		37			2,150.00	

LEGAL HEADING:  
WILIAM RANDALLS RE-SUB OF CERTAIN LOTS AND PARTS  
OF LOTS TOGETHER WITH VACANT SO VAN VLISSINGEN  
ROAD AND VACATED PUBLIC ALLEY IN THE RESUB OF  
PARTS OF BLKS 184, 185 AND 186 IN L. FRANK +  
COMPLAINTS TRUMBULL PARK TERRACE BEING A RESUB OF  
CERTAIN BLOCKS IN SOUTH CHICAGO + CO ETC SEC 12

# UNOFFICIAL COPY

Property of Cook County Clerk's Office

2023-01-20 10:00 AM

Case No.	Date	Party	Amount	Notes
001-001	11/15/22	...	...	...
001-002	11/15/22	...	...	...
001-003	11/15/22	...	...	...
001-004	11/15/22	...	...	...
001-005	11/15/22	...	...	...
001-006	11/15/22	...	...	...
001-007	11/15/22	...	...	...
001-008	11/15/22	...	...	...
001-009	11/15/22	...	...	...
001-010	11/15/22	...	...	...

COOK COUNTY CLERK'S OFFICE  
 111 NORTH WASHINGTON STREET  
 CHICAGO, ILLINOIS 60601  
 TEL: 312.603.5000  
 FAX: 312.603.5001  
 WWW.COOKCOUNTYIL.GOV



UNOFFICIAL COPY

02/23/88

CITY OF CHICAGO - OFFICE OF THE BOARD OF LOCAL IMPROVEMENTS  
WARRANT NO. - 61430 DOCKET NO. 57936

88401115

NAME AND RESIDENCE OF TAXPAYER  
TOWN & SECTION-BLOCK & PARCEL PART OF LOT OR LAND

(SEC TOWN RANGE)  
SUB LOT LOT BLK INST. ESTIMATED ACTUAL  
LOT NO. ASSESSMENT ASSESSMENT

LINDA GOODMAN  
10249 S VAN VLISSINGEN RD  
CHICAGO, ILL. 60617  
25-12-424-083

22  
2-5 1 240.00  
TOTAL 1,200.00

BHUD 13126374 203  
547 W JACKSON BLVD  
CHICAGO, ILL. 60606  
25-12-424-082

23  
2-5 1 240.00  
TOTAL 1,200.00

GOLDEN SALLIE R.  
10245 S VAN VLISSINGEN RD  
CHICAGO, ILL. 60617  
25-12-424-081

24  
2-5 1 240.00  
TOTAL 1,200.00

FRIEND DENNIS  
2311 E 102ND ST  
CHICAGO, ILL. 60617  
25-12-424-075

38  
2-5 1 158.15  
TOTAL 780.75

Property of Cook County Clerk's Office

UNOFFICIAL COPY

Property of Cook County Clerk's Office

88A01115

02/23/88

CITY OF CHICAGO - OFFICE OF THE BOARD OF LOCAL IMPROVEMENTS  
WARRANT NO. - 61430 DOCKET NO. 57936

UNOFFICIAL COPY

NAME AND RESIDENCE OF TAXPAYER TOWN & SECTION-BLOCK & PARCEL	PART OF LOT OR LAND	(SEC SUB LOT	TOWN RANGE)	INST. NO.	ESTIMATED ASSESSMENT	ACTUAL ASSESSMENT
MERWIN AIDEN MCKINNEY 10228 S VAN VLISSINGEN RD CHICAGO, ILL. 60617		12		1 2-5	240.00 240.00	
		TOTAL			1,200.00	
BENNY HARRIS 10230 S VAN VLISSINGEN RD CHICAGO, ILL. 60617		13		1 2-5	240.00 240.00	
		TOTAL			1,200.00	
WARREN C. TAYLOR 10234 S VAN VLISSINGEN RD CHICAGO, ILL. 60617		14		1 2-5	240.00 240.00	
		TOTAL			1,200.00	
SAM HARRIS 10236 S VAN VLISSINGEN RD CHICAGO, ILL. 60617		15		1 2-5	240.00 240.00	
		TOTAL			1,200.00	
LANG WILMA L. 10240 S VAN VLISSINGEN RD CHICAGO, ILL. 60617		16		1 2-5	240.00 240.00	
		TOTAL			1,200.00	
HUD 131226967 203 547 W. JACKSON RM 702 CHICAGO, ILL. 60606		17		1 2-5	240.00 240.00	
		TOTAL			1,200.00	
JAMES ALLEN 10246 S VAN VLISSINGEN RD CHICAGO, ILL. 60617		18		1 2-5	240.00 240.00	
		TOTAL			1,200.00	
HUD 131249532 203 547 W JACKSON RM 702 CHICAGO, ILL. 60606		19		1 2-5	240.00 240.00	
		TOTAL			1,200.00	
RUTH MARTIN 6848 S. MERRILL AVE CHICAGO, ILL. 60649		20		1 2-5	240.00 240.00	
		TOTAL			1,200.00	

Property of Cook County Clerk's Office

UNOFFICIAL COPY

Property of Cook County Clerk's Office

5-11-2004

CITY OF CHICAGO - OFFICE OF THE BOARD OF LOCAL IMPROVEMENTS  
WARRANT NO. - 61430 DOCKET NO. 57936

02/23/88

NAME AND RESIDENCE OF TAXPAYER  
TOWN & SECTION-BLOCK & PARCEL PART OF LOT OR LAND

(SEC TOWN RANGE)  
SUB LOT LOT BLK INST. NO.

ESTIMATED ASSESSMENT  
ACTUAL ASSESSMENT

PUBLIC BENEFIT  
CHICAGO, ILL. 606  
25-12-901-902

1 15,230.15  
2-5 15,230.15  
TOTAL 76,150.75

ESTIMATED TOTAL

112,114.00

ESTIMATED FIRST INSTALLMENT TOTAL

22,422.80

EACH ADDITIONAL ESTIMATED INSTALLMENT TOTAL

22,422.80

ACTUAL WARRANT TOTAL

112,114.00

ACTUAL FIRST INSTALLMENT TOTAL

EACH ADDITIONAL ACTUAL INSTALLMENT TOTAL

Property of Cook County Clerk's Office

88401115

# UNOFFICIAL COPY

Property of Cook County Clerk's Office

89102772

COOK COUNTY CLERK'S OFFICE  
111 N. WASHINGTON ST. CHICAGO, ILL. 60602  
TEL. 312-743-3000 FAX 312-743-3001  
WWW.COOKCOUNTYCLERK.COM

COOK COUNTY CLERK'S OFFICE  
111 N. WASHINGTON ST. CHICAGO, ILL. 60602  
TEL. 312-743-3000 FAX 312-743-3001  
WWW.COOKCOUNTYCLERK.COM

COOK COUNTY CLERK'S OFFICE  
111 N. WASHINGTON ST. CHICAGO, ILL. 60602  
TEL. 312-743-3000 FAX 312-743-3001  
WWW.COOKCOUNTYCLERK.COM

COOK COUNTY CLERK'S OFFICE  
111 N. WASHINGTON ST. CHICAGO, ILL. 60602  
TEL. 312-743-3000 FAX 312-743-3001  
WWW.COOKCOUNTYCLERK.COM

COOK COUNTY CLERK'S OFFICE  
111 N. WASHINGTON ST. CHICAGO, ILL. 60602  
TEL. 312-743-3000 FAX 312-743-3001  
WWW.COOKCOUNTYCLERK.COM

# UNOFFICIAL COPY

OFFICIAL COPY

33401115

DOCKET NO. 57936

CIRCUIT COURT OF COOK COUNTY  
COUNTY DIVISION

-----  
IN THE MATTER OF THE PETITION OF THE CITY OF  
CHICAGO FOR A SPECIAL ASSESSMENT FOR THE COST OF  
CONSTRUCTING TILE PIPE SEWER, GRADING PAVING WITH (8)  
INCHES OF PORTLAND CEMENT CONCRETE AND OTHERWISE IMPROVING THE  
ROADWAY OF THE ALLEY BETWEEN

E. 102ND STREET, E. 103RD STREET  
S. CRANDON AVENUE AND S. PAXTON AVENUE, PRODUCED


ETC.

IN THE CITY OF CHICAGO, COUNTY OF COOK AND STATE OF ILLINOIS

THIS AFFIANT, PETER M. ALT, BEING FIRST DULY SWORN  
ON OATH, SAYS THAT AT THE REQUEST AND UNDER THE DIRECTION OF  
THE SUPERINTENDENT OF SPECIAL ASSESSMENTS, HE HAS MADE A CAREFUL  
EXAMINATION OF THE BOOKS OF THE COLLECTOR OF THE SAID COUNTY  
SHOWING THE PAYMENTS OF GENERAL TAXES DURING THE LAST PRECEDING  
YEAR IN WHICH THE TAXES WERE PAID THEREON, TO ASCERTAIN THE  
PERSON OR PERSONS WHO LAST PAID THE TAXES ON THE RESPECTIVE  
PARCELS OF LAND ASSESSED AND DESCRIBED IN THE ASSESSMENT ROLL  
AND REPORT FILED HEREIN, AND HAS ALSO MADE A DILIGENT SEARCH  
FOR THE RESIDENCE OF SUCH PERSON OR PERSONS; THAT THE SAID  
ASSESSMENT ROLL AND REPORT CORRECTLY STATES THE NAMES OF SUCH  
PERSON OR PERSONS AND THEIR RESIDENCE AS SO ASCERTAINED BY THIS  
AFFIANT.

SUBSCRIBED AND SWORN TO BEFORE ME  
THIS 8TH DAY OF APRIL, 1988

*Mary T. Nelligan*



NOTARY PUBLIC

*Peter M. Alt*

88401115

# UNOFFICIAL COPY

STATE OF ILLINOIS  
DEPARTMENT OF REVENUE  
CHICAGO, ILLINOIS

THE BOARD OF EQUALIZATION OF THE STATE OF ILLINOIS  
DOES HEREBY CERTIFY THAT THE ABOVE IS A TRUE AND CORRECT  
COPY OF THE ORIGINAL AS FILED IN THE OFFICE OF THE  
CLERK OF THE BOARD OF EQUALIZATION AT CHICAGO, ILLINOIS

IN WITNESS WHEREOF, I HAVE HEREUNTO SET MY HAND AND  
THE SEAL OF THE BOARD OF EQUALIZATION AT CHICAGO, ILLINOIS

Property of Cook County Clerk's Office

NOTARIAL PUBLIC STATE OF ILLINOIS  
I, \_\_\_\_\_, DO HEREBY CERTIFY THAT THE ABOVE IS A TRUE AND CORRECT  
COPY OF THE ORIGINAL AS FILED IN THE OFFICE OF THE  
CLERK OF THE BOARD OF EQUALIZATION AT CHICAGO, ILLINOIS  
ON \_\_\_\_\_ 20\_\_\_\_ AT \_\_\_\_\_ ILLINOIS

\_\_\_\_\_  
Notary Public




PHOTO COPY



# UNOFFICIAL COPY

88401115

DOCKET NO. 57936

CIRCUIT COURT OF COOK COUNTY, COUNTY DIVISION

IN THE MATTER OF THE PETITION OF THE CITY OF CHICAGO FOR LEVYING A SPECIAL ASSESSMENT FOR CONSTRUCTING TILE PIPE SEWER, GRADING PAVING WITH (8) INCHES OF PORTLAND CEMENT CONCRETE AND OTHERWISE IMPROVING THE ROADWAY OF THE ALLEY BETWEEN

E. 102ND STREET, E. 103RD STREET  
S. CRANDON AVENUE AND S. PAXTON AVENUE, PRODUCED

EXCEPTING THEREFROM THE FIRST NORTHWESTERLY, SOUTH-EASTERLY ALLEY FIRST WEST OF S. CRANDON AVENUE FROM THE NORTH LINE OF THE EAST AND WEST ALLEY TO THE EAST LINE OF THE FIRST NORTH AND SOUTH ALLEY WEST OF S. CRANDON AVENUE; ALSO EXCEPTING THE SECOND ONE HUNDRED NINE POINT FIFTY-TWO (109.52) FOOT ALLEY WEST OF S. CRANDON AVENUE FROM THE NORTH LINE OF THE EAST AND WEST ALLEY TO THE SOUTH LINE OF THE CUL-DE-SAC CALLED S. VAN VLISSINGEN ROAD; ALSO THAT PART OF THE ROADWAY FROM A LINE PARALLEL WITH AND NINETEEN (19) FEET SOUTH OF THE NORTH LINE OF E. 103RD STREET TO THE NORTH LINE OF E. 103RD STREET.

REPORT AND ASSESSMENT ROLL

FILED

CLERK

88401115

# UNOFFICIAL COPY

Property of Cook County Clerk's Office

11/11/2011