

UNOFFICIAL COPY

88401123

88401123 DOCKET NO. 57940

CIRCUIT COURT OF COOK COUNTY  
COUNTY DIVISION

GENERAL FILE

REPORT AND ASSESSMENT ROLL

57940

73  
197

Docket  
5-17-88

FOR  
CONSTRUCTING TILE PIPE SEWER, GRADING PAVING WITH (8)  
INCHES OF PORTLAND CEMENT CONCRETE AND OTHERWISE IMPROVING THE  
ROADWAY OF THE ALLEY BETWEEN

W. 66TH STREET, W. MARQUETTE ROAD,  
S. + C. C. T. R.R. R.O.W. AND S. BELL AVENUE;

ALSO THAT PART OF THE ROADWAY FROM A LINE PARALLEL  
WITH AND SEVENTEEN (17) FEET SOUTH OF THE NORTH LINE  
OF W. MARQUETTE ROAD TO THE NORTH LINE OF W. MARQUETTE  
ROAD.

IN THE CITY OF CHICAGO, COUNTY OF COOK AND STATE OF ILLINOIS

OFFICIAL BUSINESS  
NO CHARGE  
CLERK OF THE CIRCUIT COURT

CIRCUIT COURT OF COOK  
COUNTY, ILLINOIS  
COUNTY DIVISION  
CLEAN

1988 APR -8 AM 10:15

FILED

\$1.60

88401123

COOK COUNTY, ILLINOIS  
FILED FOR RECORD

1988 SEP -2 AM 9:14

88401123

Property of Cook County Clerk's Office

# UNOFFICIAL COPY

0100

Property of Cook County Clerk's Office

CLERK OF THE CIRCUIT COURT  
EDWARD OF  
CERIAL NUMBER

FILED

CLERK OF THE CIRCUIT COURT

01000000

# UNOFFICIAL COPY

REPORT AND ASSESSMENT MADE BY J. J. CONNOLLY

88401123

SUPERINTENDENT OF SPECIAL ASSESSMENTS OF THE CITY OF CHICAGO,  
SHOWING A TRUE AND IMPARTIAL SPECIAL ASSESSMENT OF THE COST OF  
CONSTRUCTING TILE PIPE SEWER, GRADING PAVING WITH (8)  
INCHES OF PORTLAND CEMENT CONCRETE AND OTHERWISE IMPROVING THE  
ROADWAY OF THE ALLEY BETWEEN

N. 56TH STREET, W. MARQUETTE ROAD  
B. & C. T. R.R. R.O.W. AND S. BELL AVENUE;

ALSO THAT PART OF THE ROADWAY FROM A LINE PARALLEL  
WITH AND SEVENTEEN (17) FEET SOUTH OF THE NORTH LINE  
OF W. MARQUETTE ROAD TO THE NORTH LINE OF W. MARQUETTE  
ROAD.

IN THE CITY OF CHICAGO, COUNTY OF COOK AND STATE OF ILLINOIS,  
IN ACCORDANCE WITH THE ORDINANCE RECOMMENDED, AND ESTIMATE OF  
THE ENGINEER OF THE BOARD OF LOCAL IMPROVEMENTS SUBMITTED BY THE  
BOARD OF LOCAL IMPROVEMENTS, AND PASSED AND APPROVED BY THE CITY  
COUNCIL OF THE CITY OF CHICAGO, ON 27TH DAY OF JANUARY, 1988  
RECITED IN THE PETITION OF THE CITY OF CHICAGO, DOCKET NO. 57740  
OF CIRCUIT COURT OF COOK COUNTY, COUNTY DIVISION; UPON THE CITY  
OF CHICAGO, AND THE PROPERTY BENEFITED BY SUCH IMPROVEMENT,  
TOGETHER WITH A LIST OF ALL THE LOTS, BLOCKS, TRACTS AND PARCELS  
OF LAND ASSESSED FOR SAID IMPROVEMENT; THEN AMOUNT ASSESSED  
AGAINST EACH, THE NAME OF THE PERSON WHO PAID THE TAXES ON EACH  
SUCH PARCEL DURING THE LAST PRECEDING CALENDAR YEAR IN WHICH  
TAXES WERE PAID, THE RESIDENCE OF THE PERSON SO PAYING THE TAXES  
ON EACH SUCH PARCEL SO FAR AS THE SAME CAN BE FOUND AFTER  
DILIGENT INQUIRY.

Property of Cook County Clerk's Office

88401123

UNOFFICIAL COPY

Property of Cook County Clerk's Office

15420000

# UNOFFICIAL COPY

8 8 4 9 1 1 2 3

FORWARD

: ASSESSMENT  
: DOLLARS CENTS

---

PROPORTION OF THE TOTAL COST OF THE IMPROVE- MENT WHICH IS ESTIMATED WILL BE OF BENEFIT TO AND PROPERTY TO BE BENEFITED BY SAID IMPROVEMENT, AND APPORTIONED TO AND ASSESSED UPON SUCH PROPERTY .....	: : : : : :	\$14,856.25
PROPORTION OF THE TOTAL COST OF THE IMPROVE- MENT WHICH WILL BE BENEFITED TO THE PUBLIC, AND ASSESSED TO CITY OF CHICAGO .....	: : : :	\$38,302.75
TOTAL COST OF THE IMPROVEMENT .....	: :	\$53,159.00

MORGAN CONNOLLY

-----  
SUPERINTENDENT OF SPECIAL ASSESSMENTS  
OF THE CITY OF CHICAGO

DATE, CHICAGO, APRIL 08, 1988

Property of Cook County Clerk's Office

88401123

# UNOFFICIAL COPY

Property of Cook County Clerk's Office

65317480

# UNOFFICIAL COPY

CERTIFICATE FOR ALLEY IMPROVEMENT ASSESSMENTS, ETC

CHICAGO, APRIL 08, 1988


THE UNDERSIGNED, HAVING MADE A TRUE AND IMPARTIAL ASSESSMENT OF THE COST OF CONSTRUCTING TILE PIPE SEWER, GRADING PAVING WITH (8) INCHES OF PORTLAND CEMENT CONCRETE AND OTHERWISE IMPROVING THE ROADWAY OF THE ALLEY BETWEEN

W. 56TH STREET, W. MARQUETTE ROAD  
S. + C. C. T. P.R. R.O.W. AND S. BELL AVENUE;

ALSO THAT PART OF THE ROADWAY FROM A LINE PARALLEL WITH AND SEVENTEEN (17) FEET SOUTH OF THE NORTH LINE OF W. MARQUETTE ROAD TO THE NORTH LINE OF W. MARQUETTE ROAD.

IN THE CITY OF CHICAGO, COUNTY OF COOK AND STATE OF ILLINOIS, IN ACCORDANCE WITH THE ORDINANCE RECOMMENDED AND ESTIMATE OF THE ENGINEER OF THE BOARD OF LOCAL IMPROVEMENTS, SUBMITTED BY THE BOARD OF LOCAL IMPROVEMENTS, AND PASSED AND APPROVED BY THE CITY COUNCIL OF THE CITY OF CHICAGO, ON 27TH DAY OF JANUARY, 1988 RECITED IN THE PETITION OF THE CITY OF CHICAGO, DOCKET NO. 57940 OF CIRCUIT COURT OF COOK COUNTY, COUNTY DIVISION, UPON THE CITY OF CHICAGO AND PROPERTY BENEFITED THEREBY, HEREBY CERTIFIES THAT HE HAS COMPLETED THE FOREGOING ASSESSMENT ROLL SHOWING A LIST OF ALL THE LOTS, BLOCKS, TRACKS AND PARCELS OF LAND ASSESSED FOR THE PROPOSED IMPROVEMENT, THE AMOUNT ASSESSED AGAINST EACH, THE NAME OF THE PERSON WHO PAID THE TAXES ON EACH SUCH PARCEL DURING THE LAST PRECEDING CALENDAR YEAR IN WHICH THE TAXES ARE PAID THEREON, AS ASCERTAINED BY AN INVESTIGATION BY HIM, THE RESIDENCE OF THE PERSON SO PAYING THE TAXES ON EACH SUCH PARCEL SO FAR AS THE SAME CAN ON DILIGENT INQUIRY BE FOUND, THE AMOUNT OF EACH INSTALLMENT OF SUCH ASSESSMENT; THAT HE DID ESTIMATE WHAT PROPORTION OF THE TOTAL COST OF SAID IMPROVEMENT WILL BE OF BENEFIT TO THE PUBLIC, AND WHAT PROPORTION THEREOF WILL BE OF BENEFIT TO THE PROPERTY TO BE BENEFITED, AND DID APPORTION THE SAME BETWEEN THE CITY OF CHICAGO AND SUCH PROPERTY SO THAT EACH SHALL BEAR ITS RELATIVE EQUITABLE PROPORTION.

THE AMOUNT SO ESTIMATED AND APPORTIONED TO SAID CITY AS PUBLIC BENEFITS BEING THE SUM OF \$38,302.75 AND THE AMOUNT SO ESTIMATED APPORTIONED TO PROPERTY TO BE BENEFITED THE SUM OF \$14,854.25 AND HAVING FOUND SAID AMOUNTS HE DID APPORTION AND ASSESS THE AMOUNT SO FOUND TO BE OF BENEFIT TO THE PROPERTY, UPON THE SEVERAL LOTS, BLOCKS, TRACKS AND PARCELS OF LAND, IN THE PROPORTION IN WHICH THEY WILL BE SEVEPELLE BENEFITED BY SAID IMPROVEMENT.

  
-----  
SUPERINTENDENT OF SPECIAL ASSESSMENTS  
OF THE CITY OF CHICAGO

88401123

UNOFFICIAL COPY

Property of Cook County Clerk's Office

125-33340




# UNOFFICIAL COPY

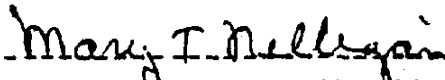
BOOK NO. 57240  
CIRCUIT COURT OF COOK COUNTY  
COUNTY DIVISION


STATE OF ILLINOIS  
COUNTY OF COOK

MORGAN CONNOLLY, BEING FIRST DULY SWORN ON OATH SAYS THAT HE HAS MADE A TRUE AND IMPARTIAL ASSESSMENT OF THE COST OF THE SAID IMPROVEMENT UPON THE CITY OF CHICAGO, AND THE PROPERTY BENEFITED BY SUCH IMPROVEMENT. THAT HE VERILY BELIEVES THAT THE AMOUNTS ASSESSED AGAINST THE CITY OF CHICAGO, FOR PUBLIC BENEFITS AND AGAINST EACH PARCEL OF PROPERTY ASSESSED IN THE ASSESSMENT ROLL BY HIM MADE IN PURSUANCE THEREOF AND ATTACHED THERETO, ARE JUST AND EQUITABLE, AND NOT EXCEED THE BENEFIT WHICH WILL IN EACH CASE BE DERIVED FROM SAID IMPROVEMENT, AND THAT NO LOT, BLOCK, TRACT OR PARCEL OF LAND HAS BEEN ASSESSED IN SAID ASSESSMENT FOR SAID IMPROVEMENT MORE THAN ITS PROPORTIONATE SHARE OF THE COST OF SAID IMPROVEMENT.

  
-----  
SUPERINTENDENT OF SPECIAL ASSESSMENTS  
OF THE CITY OF CHICAGO

SUBSCRIBED AND SWORN TO BEFORE ME  
THIS 31<sup>ST</sup> DAY OF APRIL, 1988

  
NOTARY PUBLIC



88401123

UNOFFICIAL COPY

Property of Cook County Clerk's Office

2025

# UNOFFICIAL COPY

02/23/88

CITY OF CHICAGO - OFFICE OF THE BOARD OF LOCAL IMPROVEMENTS

WARRANT NO. - 61434 DOCKET NO. 57940

88401123

**DESCRIPTION OF PROJECT:**  
 CONSTRUCTING TILE PIPE SEWER,  
 GRADING, PAVING WITH EIGHT (8) INCHES OF PORTLAND CEMENT  
 CONCRETE AND OTHERWISE IMPROVING THE ROADWAY(S) OF THE ALLEY(S) BETWEEN  
 W. 66TH STREET, W. MARQUETTE ROAD  
 B. + O. C. T. R.R. R.O.W. AND S. BELL AVENUE;  
 ALSO THAT PART OF THE ROADWAY FROM A LINE PARALLEL  
 WITH AND SEVENTEEN (17) FEET SOUTH OF THE NORTH LINE  
 OF W. MARQUETTE ROAD TO THE NORTH LINE OF W. MARQUETTE  
 ROAD.

**LEGAL HEADING:**  
 SOUTH LYNNE BEING VALES SUB OF THE N 1/2 SECTION  
 19 TOWNSHIP 38 NORTH RANGE 14 EAST OF THE 3RD  
 P.M.

NAME AND RESIDENCE OF TAXPAYER TOWN & SECTION-BLOCK & PARCEL	PART OF LOT OR LAND	(SEC SUB LOT	TOWN RANGE)	BLK	INST. NO.	ESTIMATED ASSESSMENT	ACTUAL ASSESSMENT
<b>SIMMONS</b> 6601 S. BELL AVE CHICAGO, ILL. 60636 20-19-118-004	(EX S 1') W 95 FT W 95' S 6' VAC 66TH ST. N + ADJ	1	52	1	2-5	150.00 150.00	750.00
<b>MPSL HARRISON</b> 6603 S. BELL AVE CHICAGO, ILL. 60636 20-19-118-005	S 1 FT W 95 FT W 95 FT (EX S 21 FT) W 95 FT	1 2 3	52	1 2-5	TOTAL	150.00 150.00 750.00	750.00
<b>DONALD AGNEW</b> 6607 S. BELL AVE CHICAGO, ILL. 60636 20-19-118-006	S 21 FT W 95 FT (EX S 16 FT) W 95 FT	3 4	52	1 2-5	TOTAL	150.00 150.00 750.00	750.00
<b>MARIO ALONZO ROGERS</b> 6609 S. BELL AVE CHICAGO, ILL. 60636 20-19-118-007	S 16 FT W 95 FT (EX S 11 FT) W 95'	4 5	52	1 2-5	TOTAL	150.00 150.00 750.00	750.00
<b>ML + JOESHLYN MODRE</b> 6613 S. BELL AVE CHICAGO, ILL. 60636 20-19-118-008	S 11 FT W 95 FT (EX S 6 FT) W 95 FT	5 6	52	1 2-5	TOTAL	150.00 150.00 750.00	750.00
<b>MR. GRAHAM</b> 6615 S. BELL AVE CHICAGO, ILL. 60636 20-19-118-009	S 16 FT W 95 FT (EX S 1 FT) W 95 FT	6 7	52	1 2-5	TOTAL	150.00 150.00 750.00	750.00
<b>WILLIAM + PAT MILLER</b> 6619 S. BELL AVE	S 1 FT W 95 FT W 95 FT	7 8	52	1 2-5	TOTAL	150.00 150.00 750.00	750.00

Property of Cook County Clerk's Office

# UNOFFICIAL COPY

ES-1000000

PROPERTY OF COOK COUNTY CLERK'S OFFICE

Property of Cook County Clerk's Office

02/23/88

C

WARRANT NO. - 61434 DOCKET NO. 57940

OF LOCAL IMPROVEMENTS

NAME AND RESIDENCE OF TAXPAYER PART OF LOT OR LAND (SEC TOWN RANGE) INST. ESTIMATED ACTUAL  
 TOWN & SECTION-BLOCK & PARCEL LOT SUB LOT LOT B/LK NO. ASSESSMENT ASSESSMENT

JAMES MOORE 6623 S. BELL AVE CHICAGO, ILL. 60636 20-19-118-011	5 21 FT W 95 FT (EX S 15 FT) W 95 FT	9	10	52	1	2-5	150.00 150.00	
ELIZABETH JOHNSON 6625 S. BELL AVE CHICAGO, ILL. 60636 20-19-118-012	S 15 FT W 95 FT (EX S 9 FT) W 95 FT	10	11	52	1	2-5	150.00 150.00	
EDWARD G. KLIMEK 6627 S. BELL AVE CHICAGO, ILL. 60636 20-19-118-013	S 9 FT W 95 FT (EX S 3 FT) W 95 FT	11	12	52	1	2-5	150.00 150.00	
ROBERT MC LAURIN 6631 S. BELL AVE CHICAGO, ILL. 60636 20-19-118-014	S 3 FT W 95 FT W 95 FT (EX S 21 FT) W 95 FT	12	13	52	1	2-5	150.00 150.00	
WILLIAM + D. GREENWOOD 6635 S. BELL AVE CHICAGO, ILL. 60636 20-19-118-015	S 21 FT W 95 FT (EX S 15 FT) W 95 FT	14	15	52	1	2-5	150.00 150.00	
BROWN LEON + SHIRLEY 6639 S. BELL AVE CHICAGO, ILL. 60636 20-19-118-016	S 15 FT W 95 FT (EX S 10 FT) W 95 FT	15	16	52	1	2-5	150.00 150.00	
ELIND B. BEY 6641 S. BELL AVE CHICAGO, ILL. 60636 20-19-118-017	S 10 FT W 95 FT (EX S 5 FT) W 95 FT	16	17	52	1	2-5	150.00 150.00	
CURLEY LAWSON 6643 S. BELL AVE CHICAGO, ILL. 60636 20-19-118-018	S 5 FT W 95 FT W 95 FT	17	18	52	1	2-5	150.00 150.00	
ELMORE REMBERT 6647 S. BELL AVE CHICAGO, ILL. 60636 20-19-118-019	W 95 FT N 5 FT W 95 FT	19	20	52	1	2-5	150.00 150.00	
TOTAL	TOTAL						750.00	750.00

UNOFFICIAL COPY

Property of Cook County Clerk's Office

UNOFFICIAL COPY

Property of Cook County Clerk's Office

15110092

UNOFFICIAL COPY

3 0 4 0 1 1 2 3

CHICAGO, ILL. 60636  
20-19-118-010

TOTAL  
TOTAL

(EX 5 21 FT)  
W 95 FT  
750.00  
750.00

Property of Cook County Clerk's Office

9

TOTAL  
TOTAL  
TOTAL

750.00  
750.00  
750.00

88401123

UNOFFICIAL COPY

Property of Cook County Clerk's Office



UNOFFICIAL COPY

02/23/88

CITY OF CHICAGO - OFFICE OF THE BOARD OF LOCAL IMPROVEMENTS

88401123

WARRANT NO. - 51434 DOCKET NO. 57940

NAME AND RESIDENCE OF TAXPAYER  
TOWN & SECTION-BLOCK & PARCEL PART OF LOT OR LAND

(SEC TOWN RANGE)  
SUB LOT BLK INST. ESTIMATED ACTUAL  
LOT- LOT BLK NO. ASSESSMENT ASSESSMENT

EARL FEDERICI 6216 S. DAKLEY AVE CHICAGO, ILL. 60636 20-19-118-020	(EX N S FT) W 95' (EX S 15 FT) W 95'	20 21	52	1 2-5	150.00 150.00	
TOTAL						

JESSIE CRAIG 6653 S. BELL AVE CHICAGO, ILL. 60636 20-19-118-021	S 15 FT W 95 FT (EX S 10 FT) W 95'	21 22	52	1 2-5	150.00 150.00	
TOTAL						

THOMAS + CAROL JOY 6655 S. BELL AVE CHICAGO, ILL. 60636 20-19-118-022	S 10 FT W 95 FT (EX S 5 FT) W 95'	22 23	52	1 2-5	150.00 150.00	
TOTAL						

PAUL E. BLACK 6659 S. BELL AVE CHICAGO, ILL. 60636 20-19-118-023	S 5 FT W 95 FT W 95 FT	23 24	52	1 2-5	121.25 121.25	
TOTAL						

Property of Cook County Clerk's Office

UNOFFICIAL COPY

Property of Cook County Clerk's Office

# UNOFFICIAL COPY

8 8 4 0 1 1 2 3

02/23/88

CITY OF CHICAGO - OFFICE OF THE BOARD OF LOCAL IMPROVEMENTS  
WARRANT NO. - 61434 DOCKET NO. 57940

NAME AND RESIDENCE OF TAXPAYER  
TOWN & SECTION-BLOCK & PARCEL PART OF LOT OR LAND

(SEC TOWN RANGE) INST. ESTIMATED ACTUAL  
SUB LOT BLK NO. ASSESSMENT ASSESSMENT

PUBLIC BENEFIT  
CHICAGO, ILL. 606

20-19-901-902

1 7,660.55  
2-5 7,660.55

TOTAL

38,302.75

ESTIMATED TOTAL

53,159.00

ESTIMATED FIRST INSTALLMENT TOTAL

10,631.80

EACH ADDITIONAL ESTIMATED INSTALLMENT TOTAL

10,631.80

ACTUAL WARRANT TOTAL

53,159.00

ACTUAL FIRST INSTALLMENT TOTAL

EACH ADDITIONAL ACTUAL INSTALLMENT TOTAL

Property of Cook County Clerk's Office

88401123

# UNOFFICIAL COPY

Property of Cook County Clerk's Office

11/15/2011

11/15/2011

11/15/2011

# UNOFFICIAL COPY

AFFIDAVIT

88401123

DOCKET NO. 57940

CIRCUIT COURT OF COOK COUNTY  
COUNTY DIVISION

-----  
IN THE MATTER OF THE PETITION OF THE CITY OF  
CHICAGO FOR A SPECIAL ASSESSMENT FOR THE COST OF  
CONSTRUCTING TILE PIPE SEWER, GRADING PAVING WITH (8)  
INCHES OF PORTLAND CEMENT CONCRETE AND OTHERWISE IMPROVING THE  
ROADWAY OF THE ALLEY BETWEEN

W. 66TH STREET, W. MARQUETTE ROAD  
B. + C. C. T. R.R. R.O.W. AND S. BELL AVENUE;


ETC.

IN THE CITY OF CHICAGO, COUNTY OF COOK AND STATE OF ILLINOIS

THIS AFFIANT, PETER M. ALT, BEING FIRST DULY SWORN  
ON OATH, SAYS THAT AT THE REQUEST AND UNDER THE DIRECTION OF  
THE SUPERINTENDENT OF SPECIAL ASSESSMENTS, HE HAS MADE A CAREFUL  
EXAMINATION OF THE BOOKS OF THE COLLECTOR OF THE SAID COUNTY  
SHOWING THE PAYMENTS OF GENERAL TAXES DURING THE LAST PRECEDING  
YEAR IN WHICH THE TAXES WERE PAID THEREON, TO ASCERTAIN THE  
PERSON OR PERSONS WHO LAST PAID THE TAXES ON THE RESPECTIVE  
PARCELS OF LAND ASSESSED AND DESCRIBED IN THE ASSESSMENT ROLL  
AND REPORT FILED HERETIN, AND HAS ALSO MADE A DILIGENT SEARCH  
FOR THE RESIDENCE OF SUCH PERSON OR PERSONS; THAT THE SAID  
ASSESSMENT ROLL AND REPORT CORRECTLY STATES THE NAMES OF SUCH  
PERSON OR PERSONS AND THEIR RESIDENCE AS SO ASCERTAINED BY THIS  
AFFIANT.

SUBSCRIBED AND SWORN TO BEFORE ME  
THIS 9TH DAY OF APRIL, 1988

*Mary T. Nelligan*



NOTARY PUBLIC

*Peter M. Alt*

88401123

# UNOFFICIAL COPY

IN WITNESS WHEREOF, I have hereunto set my hand and the seal of the Court at Chicago, Illinois, this \_\_\_\_\_ day of \_\_\_\_\_, 20\_\_.

Property of Cook County Clerk's Office

*[Signature]*

*[Signature]*

COOK COUNTY CLERK

PROOF FILED

# UNOFFICIAL COPY

88401123  
DOCKET NO. 57940

CIRCUIT COURT OF COOK COUNTY, COUNTY DIVISION

IN THE MATTER OF THE PETITION OF THE CITY OF CHICAGO FOR LEVYING A SPECIAL ASSESSMENT FOR CONSTRUCTING TILE PIPE SEWER, GRADING PAVING WITH (8) INCHES OF PORTLAND CEMENT CONCRETE AND OTHERWISE IMPROVING THE ROADWAY OF THE ALLEY BETWEEN

W. 56TH STREET, W. MARQUETTE ROAD  
B. O. C. T. R.R. R.O.W. AND S. BELL AVENUE;

ALSO THAT PART OF THE ROADWAY FROM A LINE PARALLEL WITH AND SEVENTEEN (17) FEET SOUTH OF THE NORTH LINE OF W. MARQUETTE ROAD TO THE NORTH LINE OF W. MARQUETTE ROAD.

REPORT AND ASSESSMENT ROLL

FILED

CLERK

88401123

# UNOFFICIAL COPY

Property of Cook County Clerk's Office



STATE OF ILLINOIS  
County of Cook

57941

GENERAL FILED

88401124

UNOFFICIAL COPY

TO THE HONORABLE, THE CIRCUIT COURT OF COOK COUNTY, ILLINOIS, COUNTY DIVISION.

Your petitioner, the City of Chicago, respectfully shows that heretofore, to-wit: on the  
27th day of January A. D. 1988 the City Council of  
said City did pass an ordinance providing ~~that~~ for constructing tile pipe sewer, grading,  
paving with eight (8) inches of portland cement concrete and otherwise  
improving the roadways of the alleys between W. Marquette Road, W. 68th Street,  
B. & O. C. T. R.R. R.O.W. and S. Bell Avenue; also that part of the north and  
south roadway from a line parallel with and twelve (12) feet south of the  
north line of W. 68th Street to the north line of W. 68th Street; also that part  
of the east and west roadway from a line parallel with and eighteen (18) feet  
west of the east line of S. Bell Avenue to the east line of S. Bell Avenue;

88401124

\$1.60

OFFICIAL BUSINESS  
NO CHARGE  
CLERK OF THE CIRCUIT COURT

COOK COUNTY, ILLINOIS  
FILED FOR RECORD

1988 SEP -2 AM 9:14

REC'D MAR 21 AM 11:08  
CLERK OF THE CIRCUIT COURT

88401124

in the City of Chicago, County of Cook and State of Illinois; a copy of which said ordinance, certified  
by the City Clerk under corporate seal, together with a copy of the recommendation of the Board of  
Local Improvements of the City of Chicago, and the estimate of the cost of the said improvement, as  
approved by the said Council is hereunto attached and made part hereof.

Your petitioner prays that steps may be taken to levy a special assessment for said improve-  
ment in accordance with the provisions of said ordinance, and in the manner prescribed by law.

CITY OF CHICAGO

Rita Lewandowski  
Assistant Corporation Counsel  
Room 511, City Hall  
Chicago, Illinois 60602  
Tel: 744-8994 744-8731

Judson H. Miner  
Corporation Counsel

# UNOFFICIAL COPY

Property of Cook County Clerk's Office

RECEIVED  
CLERK OF THE CIRCUIT COURT  
NO CHARGE  
JUL 11 1968

COPIED TO FILE