

UNOFFICIAL COPY

SHEET 1 OF 2

THIS DOCUMENT IS BEING RE-RECORDED TO DELETE LTRM #3.

- 1) THE E.M.A. CERTIFICATION SHOWN IN THE SURVEY AND DRAINAGE EASEMENT, IT SHOULD READ 24 TO 30 BOTH INCLUSIVE ARE SUBJECT TO FLOOD RISK. IT SHOULD READ LOTS 5 TO 8 BOTH INCLUSIVE ARE SUBJECT TO FLOOD RISK.
- 2) THE EASEMENT SHOWN AT THE REAR OF LOTS 1 THROUGH 4, BOTH INCLUSIVE, AT THE EAST LINE OF LOT 100, AND AT THE SOUTH LINE OF LOT 68, READS 10 FEET UTILITY AND DRAINAGE EASEMENT. IT SHOULD READ 12.0 FEET UTILITY AND DRAINAGE EASEMENT.
- 3) THE EASEMENT SHOWN ALONG THE NORTHERN LINE OF LOT 15, SOUTHERLY LINE OF LOT 16, THE EAST LINE OF LOT 30 AND THE WEST LINE OF LOT 18, SOUTHWEST LINE OF LOT 99, NORTHEAST LINE OF LOT 60, NORTH LINE OF LOT 72, SOUTHWEST LINE OF LOT 74, READS 10 FEET UTILITY AND DRAINAGE EASEMENT. IT SHOULD READ 7.0 FEET UTILITY AND DRAINAGE EASEMENT.
- 4) THE EASEMENT SHOWN ALONG THE WEST LINE OF LOT 32, THROUGH 32, BOTH INCLUSIVE, READS 10.0 FEET UTILITY AND DRAINAGE EASEMENT. IT SHOULD READ 16.0 FEET UTILITY AND DRAINAGE EASEMENT.

THE CORRECTION IS AS FOLLOWS:

I, GEORGE A. SAAM, AN ILLINOIS REGISTERED LAND SURVEYOR, HEREBY CERTIFIES TO THE FOLLOWING CORRECTION TO PLUNGO SUBDIVISION, BEING A SUBDIVISION OF THE SOUTHWEST QUARTER OF THE SOUTHEAST QUARTER OF SECTION 14, TOWNSHIP 41 NORTH, RANGE 10 EAST OF THE THIRD PRINCIPAL MERIDIAN, ACCORDING TO THE PLAT THEREOF RECORDED MAY 31, 1988 AS DOCUMENT NUMBER 88-231526 IN COOK COUNTY, ILLINOIS.

SURVEYORS CERTIFICATE OF CORRECTION

88126628

88381597

PIN # 07-19-402-002-0000
07-19-402-003-0000

88381597

88126628

UNOFFICIAL COPY

Property of Cook County Clerk's Office

2011/11/22

2011/11/22

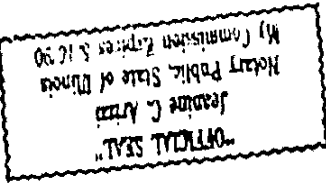
UNOFFICIAL COPY

mlh
1200
08/24/88



SHHEET 2 OF 2

88426628



88384597

DEPT-01 RECORDING \$12.25
TRAN 6727 08/24/88 09:49:00
11111 * 88-424228
COOK COUNTY RECORDER

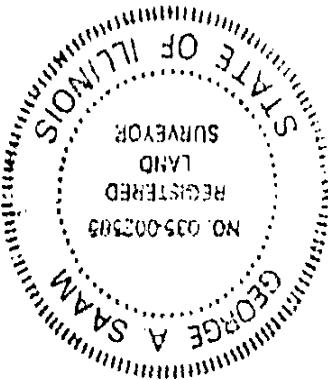
Notary

Jeanine C. Arizzi
Notary

Jeanine C. Arizzi

88384597

Subscribed and sworn before me this 16th day of September, 1988.



DEPT-01 \$12.25
TRAN 6454 09/19/88 10:20:00
11111 * 88-424228
COOK COUNTY RECORDER

ILLINOIS REGISTERED LAND SURVEYOR
GEORGE A. SAAM

George A. Saam

AUGUST, 1988 A.D.


THIS IS THE END OF THE CORRECTION DATED THIS 12TH DAY OF

5) A 5.0 FT. UTILITY AND DRAINAGE EASEMENT SHOULD BE SHOWN ALONG THE SOUTH LINE OF LOT 31, THE NORTH LINE OF LOT 32, THE NORTH LINE OF LOT 38, THE SOUTH LINE OF LOT 39, THE SOUTH LINE OF LOT 61, THE NORTH LINE OF LOT 62.

88426628

88384597

UNOFFICIAL COPY



1350 Kennedy Home
Palatka, IL 60067

Property of Cook County Clerk's Office

85045488