

UNOFFICIAL COPY 88-430558

8 8 4 3 0 5 5 8

GENERAL FILE

OFFICIAL BUSINESS  
NO CHARGE  
CLERK OF THE CIRCUIT COURT

DOCKET NO. 57982

CIRCUIT COURT OF COOK COUNTY  
COUNTY DIVISION

REPORT AND ASSESSMENT ROLL

FOR  
GRADING, PAVING WITH (8) INCHES OF PORTLAND  
CEMENT CONCRETE AND OTHERWISE IMPROVING THE

W. 112TH PLACE, W 115TH PLACE  
S. LAFLIN STREET AND S. ASHLAND AVENUE

ALSO THAT PART OF THE FIRST EAST AND WEST ROADWAY  
SOUTH OF W. 112TH PLACE FROM A LINE PARALLEL WITH  
AND EIGHTEEN (18) FEET EAST OF THE WEST LINE OF S.  
LAFLIN STREET TO THE WEST LINE OF S. LAFLIN STREET;  
ALSO THAT PART OF THE SECOND EAST AND WEST ROADWAY  
SOUTH OF W 112TH PLACE FROM A LINE PARALLEL WITH AND  
EIGHTEEN (18) FEET EAST OF THE WEST LINE OF LAFLIN  
STREET TO THE WEST LINE OF S. LAFLIN STREET.

IN THE CITY OF CHICAGO, COUNTY OF COOK AND STATE OF ILLINOIS

88-430558

-88-430558

GENERAL FILE

SEP 1 11:59 AM '88

DEPT-09

14444 TRAN 2369 09/20/88 16:21:00

#2462 # D \*-88-430558

COOK COUNTY RECORDER

UNOFFICIAL COPY

CHIEF CLERK

Property of Cook County Clerk's Office

# UNOFFICIAL COPY

8 8 4 3 0 5 5 8

REPORT AND ASSESSMENT ROLL, MADE BY MORGAN CONNOLLY

-----  
SUPERINTENDENT OF SPECIAL ASSESSMENTS OF THE CITY OF CHICAGO,  
SHOWING A TRUE AND IMPARTIAL SPECIAL ASSESSMENT OF THE COST OF  
GRADING, PAVING WITH (8) INCHES OF PORTLAND  
CEMENT CONCRETE AND OTHERWISE IMPROVING THE

N. 112TH PLACE, W. 113TH PLACE  
S. LAFLIN STREET AND S. ASHLAND AVENUE;

ALSO THAT PART OF THE FIRST EAST AND WEST ROADWAY  
SOUTH OF W. 112TH PLACE FROM A LINE PARALLEL WITH  
AND EIGHTEEN (18) FEET EAST OF THE WEST LINE OF S.  
LAFLIN STREET TO THE WEST LINE OF S. LAFLIN STREET;  
ALSO THAT PART OF THE SECOND EAST AND WEST ROADWAY  
SOUTH OF W. 112TH PLACE FROM A LINE PARALLEL WITH AND  
EIGHTEEN (18) FEET EAST OF THE WEST LINE OF LAFLIN  
STREET TO THE WEST LINE OF S. LAFLIN STREET.

IN THE CITY OF CHICAGO, COUNTY OF COOK AND STATE OF ILLINOIS,  
IN ACCORDANCE WITH THE ORDINANCE RECOMMENDED, AND ESTIMATE OF  
THE ENGINEER OF THE BOARD OF LOCAL IMPROVEMENTS SUBMITTED BY THE  
BOARD OF LOCAL IMPROVEMENTS, AND PASSED AND APPROVED BY THE CITY  
COUNCIL OF THE CITY OF CHICAGO, ON 13TH DAY OF JULY, 1988  
RECITED IN THE PETITION OF THE CITY OF CHICAGO, DOCKET NO. 57982  
OF CIRCUIT COURT OF COOK COUNTY, COUNTY DIVISION, UPON THE CITY  
OF CHICAGO, AND THE PROPERTY BENEFITED BY SUCH IMPROVEMENT,  
TOGETHER WITH A LIST OF ALL THE LOTS, BLOCKS, TRACTS AND PARCELS  
OF LAND ASSESSED FOR SAID IMPROVEMENT; THE AMOUNT ASSESSED  
AGAINST EACH, THE NAME OF THE PERSON WHO PAID THE TAXES ON EACH  
SUCH PARCEL DURING THE LAST PRECEDING CALENDAR YEAR IN WHICH  
TAXES WERE PAID, THE RESIDENCE OF THE PERSON SO PAYING THE TAXES  
ON EACH SUCH PARCEL SO FAR AS THE SAME CAN BE FOUND AFTER  
DILIGENT INQUIRY.

88430558

City Clerk's Office

UNOFFICIAL COPY

Property of Cook County Clerk's Office

# UNOFFICIAL COPY

DOCKET NO. 9794230558

FORWARD

: ASSESSMENT  
: DOLLARS CENTS

-----

PROPORTION OF THE TOTAL COST OF THE IMPROVE- MENT WHICH IS ESTIMATED WILL BE OF BENEFIT TO THE PROPERTY TO BE BENEFITED BY SAID IMPROVEMENT, AND APPORTIONED TO AND ASSESSED UPON SUCH PROPERTY .....	\$11,754.75
PROPORTION OF THE TOTAL COST OF THE IMPROVE- MENT WHICH WILL BE BENEFIT TO THE PUBLIC, AND ASSESSED TO CITY OF CHICAGO .....	\$15,235.25
TOTAL COST OF THE IMPROVEMENT .....	\$26,990.00

MORGAN CONNOLLY

-----  
SUPERINTENDENT OF SPECIAL ASSESSMENTS  
OF THE CITY OF CHICAGO

DATE, CHICAGO, SEPTEMBER 09, 1988

88A30558

UNOFFICIAL COPY

Property of Cook County Clerk's Office

# UNOFFICIAL COPY

03430558

CERTIFICATE FOR ALLEY IMPROVEMENT ASSESSMENTS, ETC

CHICAGO, SEPTEMBER 09, 1988


THE UNDERSIGNED, HAVING MADE A TRUE AND IMPARTIAL ASSESSMENT OF THE COST OF GRADING, PAVING WITH (8) INCHES OF PORTLAND CEMENT CONCRETE AND OTHERWISE IMPROVING THE

N. 112TH PLACE, N. 113TH PLACE  
S. LAFLIN STREET AND S. ASHLAND AVENUE

ALSO THAT PART OF THE FIRST EAST AND WEST ROADWAY SOUTH OF N. 112TH PLACE FROM A LINE PARALLEL WITH AND EIGHTEEN (18) FEET EAST OF THE WEST LINE OF S. LAFLIN STREET TO THE WEST LINE OF S. LAFLIN STREET; ALSO THAT PART OF THE SECOND EAST AND WEST ROADWAY SOUTH OF N. 112TH PLACE FROM A LINE PARALLEL WITH AND EIGHTEEN (18) FEET EAST OF THE WEST LINE OF LAFLIN STREET TO THE WEST LINE OF S. LAFLIN STREET.

IN THE CITY OF CHICAGO, COUNTY OF COOK AND STATE OF ILLINOIS, IN ACCORDANCE WITH THE ORDINANCE RECOMMENDED AND ESTIMATED BY THE ENGINEER OF THE BOARD OF LOCAL IMPROVEMENTS, SUBMITTED BY THE BOARD OF LOCAL IMPROVEMENTS, AND PASSED AND APPROVED BY THE CITY COUNCIL OF THE CITY OF CHICAGO, ON 13TH DAY OF JULY, 1988 RECITED IN THE PETITION OF THE CITY OF CHICAGO, DOCKET NO. 87982 OF CIRCUIT COURT OF COOK COUNTY, COUNTY DIVISION, UPON THE CITY OF CHICAGO AND PROPERTY BENEFITED THEREBY, HEREBY CERTIFIES THAT HE HAS COMPLETED THE SO-CALLED ASSESSMENT ROLL SHOWING A LIST OF ALL THE LOTS, BLOCKS, TRACKS AND PARCELS OF LAND ASSESSED FOR THE PROPOSED IMPROVEMENT, THE AMOUNT ASSESSED AGAINST EACH, THE NAME OF THE PERSON WHO PAID THE TAXES ON EACH SUCH PARCEL DURING THE LAST PRECEDING CALENDAR YEAR IN WHICH THE TAXES ARE PAID THEREON, AS ASCERTAINED BY AN INVESTIGATION BY HIM, THE RESIDENCE OF THE PERSON SO PAYING THE TAXES ON EACH SUCH PARCEL IN FAR AS THE SAME CAN ON DILIGENT INQUIRY BE FOUND, THE AMOUNT OF EACH INSTALLMENT OF SUCH ASSESSMENT; THAT HE DID ESTIMATE WHAT PROPORTION OF THE TOTAL COST OF SAID IMPROVEMENT WILL BE OF BENEFIT TO THE PUBLIC, AND WHAT PROPORTION THEREOF WILL BE OF BENEFIT TO THE PROPERTY TO BE BENEFITED, AND DID APPORTION THE SAME BETWEEN THE CITY OF CHICAGO AND SUCH PROPERTY SO THAT EACH SHALL BEAR ITS RELATIVE EQUITABLE PROPORTION.

THE AMOUNT SO ESTIMATED AND APPORTIONED TO SAID CITY AS PUBLIC BENEFITS BEING THE SUM OF \$15,235.25 AND THE AMOUNT SO ESTIMATED APPORTIONED TO PROPERTY TO BE BENEFITED THE SUM OF \$11,754.75 AND HAVING FOUND SAID AMOUNTS HE DID APPORTION AND ASSESS THE AMOUNT SO FOUND TO BE OF BENEFIT TO THE PROPERTY, UPON THE SEVERAL LOTS, BLOCKS, TRACKS AND PARCELS OF LAND, IN THE PROPORTION IN WHICH THEY WILL BE SEVERALLY BENEFITED BY SAID IMPROVEMENT.

  
SUPERINTENDENT OF SPECIAL ASSESSMENTS  
OF THE CITY OF CHICAGO

88430558

UNOFFICIAL COPY

Property of Cook County Clerk's Office



CITY OF CHICAGO - OFFICE OF THE BOARD OF LOCAL IMPROVEMENTS  
 WARRANT NO. - 61476    DOCKET NO. 57982

08/09/88

NAME AND RESIDENCE OF TAXPAYER TOWN & SECTION-BLOCK & PARCEL	PART OF LOT OR LAND	(SEC. TOWN RANGE)		INS. NO.	ESTIMATED ASSESSMENT	ACTUAL ASSESSMENT
		LOT	BLK			
PHEAZEL WHITE 11256 S. LAFLIN ST. CHICAGO, ILL. 60643 25-20-112-021	(EX PT TAKEN FOR EXPRESSWAY W LEG N 1/2)	15	63	1	221.25	
		16		2-5	221.25	
		TOTAL			442.50	
DELORIS HOGGATT 11314 S. LAFLIN ST. CHICAGO, ILL. 60643 25-20-112-027	S 1/2	21	63	1	221.25	
		25		2-5	221.25	
		TOTAL			442.50	
BESSIE SINGLETON 1504 W 113TH PL. CHICAGO, ILL. 60643 25-20-112-037	E 1/2	37	63	1	187.50	
		38		2-5	187.50	
		TOTAL			375.00	
GIDEON C. FLEMISTER 1504 W 113TH PL. CHICAGO, ILL. 60643 25-20-112-036	W 1/2	38	63	1	187.50	
		39		2-5	187.50	
		TOTAL			375.00	
FANNIE GRAMMER 1508 W 113TH PL. CHICAGO, ILL. 60643 25-20-112-035	E 1/2	40	63	1	187.50	
		41		2-5	187.50	
		TOTAL			375.00	
HURTER BELLAMY 10600 S. NORMAL AVE CHICAGO, ILL. 60628 25-20-112-034	W 1/2	41	63	1	182.50	
		42		2-5	182.50	
		TOTAL			365.00	
BAZELL JOHNSON 1816 W 113TH PLACE CHICAGO, ILL. 60643 25-20-112-033	E 1/2	43	63	1	182.50	
		44		2-5	182.50	
		TOTAL			365.00	
WALTER PORTER 1818 W 113TH PLACE CHICAGO, ILL. 60643 25-20-112-032	W 1/2 (EX PT TAKEN FOR DAN RYAN E (PRI) SSWAY W LEG)	44	63	1	182.50	
		45		2-5	182.50	
		TOTAL			365.00	

Property of Cook County Clerk's Office

88430558

UNOFFICIAL COPY

88430558

LOTS 1 TO 14 AND BLKS 20, 21, 22, 23, 24 AND 26 IN WASHINGTON HEIGHTS BEING A RE-SUBDIVISION OF LOTS 1 AND 2 IN BLK 13 ALL OF BLK 14 LOTS 7 TO 23 INCLUSIVE IN BLK 20 LOT 1, 2, + 3 IN BLK 21 ALL OF BLKS 24, 25, 26 AND 28 IN SECTIONS 18 AND 19. ALSO A SUB OF THE W 1/2 OF THE N.W. 1/4 OF SECTION 20 AND THAT PORTION OF THE E 1/2 OF THE S.W. 1/4 OF SECTION 19 EAST OF PROSPECT AVE ALL IN TOWN SHIP 37 NORTH RANGE 14 EAST OF THE 2ND P.M.

NAME AND RESIDENCE OF TAXPAYER  
TOWN & SECTION-BLOCK & PARCEL PART OF LOT OR LAND

(SEC. TWP. & RANGE)  
BLK LOT OF SLX INST. NO. ESTIMATED ASSESSMENT ACTUAL ASSESSMENT

Property of Cook County Clerk's Office

CITY OF CHICAGO - OFFICE OF THE BOARD OF LOCAL IMPROVEMENTS  
 WARRANT NO. - 61476 DCKET NO. 57982

08/09/88

DESCRIPTION OF PROJECT:  
 GRADING, PAVING WITH EIGHT (8) INCHES OF PORTLAND CEMENT CONCRETE AND OTHERWISE IMPROVING THE ROADWAYS OF THE ALLEYS BETWEEN W. 112TH PLACE, W 113TH PLACE S. LAFLIN STREET AND S. ASHLAND AVENUE. ALSO THAT PART OF THE FIRST EAST AND WEST ROADWAY SOUTH OF W. 112TH PLACE FROM A LINE PARALLEL WITH AND EIGHTEEN (18) FEET EAST OF THE WEST LINE OF S. LAFLIN STREET TO THE WEST LINE OF S. LAFLIN STREET. ALSO THAT PART OF THE SECOND EAST AND WEST ROADWAY SOUTH OF W 112TH PLACE FROM A LINE PARALLEL WITH AND EIGHTEEN (18) FEET EAST OF THE WEST LINE OF LAFLIN STREET TO THE WEST LINE OF S. LAFLIN STREET

LEGAL HEADING:  
 WASHINGTON HEIGHTS BEING A RE-SUBDIVISION OF LOTS 1 AND 2 IN BLK 13 ALL OF BLK 14 LOTS 7 TO 63 INCLUSIVE IN BLK 20 LOTS 1, 2, & 3, IN BLK 21 AND ALL OF BLK 24, 25, 28 AND 29 ALL IN SECTIONS 18 AND 19 ALSO A SUB OF THE W 1/2 OF THE N W 1/4 OF SECTION 20 AND THAT PORTION OF THE E 1/2 OF THE S. W. 1/4 OF SECTION 19 EAST OF PROSPECT AVE ALL IN TOWNSHIP 37 NORTH RANGE 14 EAST OF THE 3RD P.M.

NAME AND RESIDENCE OF TAXPAYER  
 TOWN & SECTION-BLOCK & PARCEL PART OF LOT OR LAND

AURILLA DUKE CHISHOLM  
 9301 S. PRAIRIE AVE  
 CHICAGO, ILL. 60619  
 25-20-112-009

ARLINGTON W. CARTER  
 1509 W 112TH PLACE  
 CHICAGO, ILL. 60619  
 25-20-112-008

ARLINGTON W. CARTER  
 1509 W 112TH PLACE  
 CHICAGO, ILL. 60619  
 25-20-112-007

ARLINGTON W. CARTER  
 1509 W 112TH PLACE  
 CHICAGO, ILL. 60643  
 25-20-112-043

LEX PARTITION FOR  
 EXPR(S/NAV)

LEGAL HEADING:  
 ROGERS RE-SUBDIVISION OF BLKS 42, 43 LOTS 1 TO 16 IN BLK 44 LOTS 1 TO 26 IN BLK 58 BLK 80, 81 BLK 82, 83, 84, 85, 86, 87, 88, 89, 90, 91, 92, 93, 94, 95, 96, 97, 98, 99, 100, 101, 102, 103, 104, 105, 106, 107, 108, 109, 110, 111, 112, 113, 114, 115, 116, 117, 118, 119, 120, 121, 122, 123, 124, 125, 126, 127, 128, 129, 130, 131, 132, 133, 134, 135, 136, 137, 138, 139, 140, 141, 142, 143, 144, 145, 146, 147, 148, 149, 150, 151, 152, 153, 154, 155, 156, 157, 158, 159, 160, 161, 162, 163, 164, 165, 166, 167, 168, 169, 170, 171, 172, 173, 174, 175, 176, 177, 178, 179, 180, 181, 182, 183, 184, 185, 186, 187, 188, 189, 190, 191, 192, 193, 194, 195, 196, 197, 198, 199, 200, 201, 202, 203, 204, 205, 206, 207, 208, 209, 210, 211, 212, 213, 214, 215, 216, 217, 218, 219, 220, 221, 222, 223, 224, 225, 226, 227, 228, 229, 230, 231, 232, 233, 234, 235, 236, 237, 238, 239, 240, 241, 242, 243, 244, 245, 246, 247, 248, 249, 250, 251, 252, 253, 254, 255, 256, 257, 258, 259, 260, 261, 262, 263, 264, 265, 266, 267, 268, 269, 270, 271, 272, 273, 274, 275, 276, 277, 278, 279, 280, 281, 282, 283, 284, 285, 286, 287, 288, 289, 290, 291, 292, 293, 294, 295, 296, 297, 298, 299, 300, 301, 302, 303, 304, 305, 306, 307, 308, 309, 310, 311, 312, 313, 314, 315, 316, 317, 318, 319, 320, 321, 322, 323, 324, 325, 326, 327, 328, 329, 330, 331, 332, 333, 334, 335, 336, 337, 338, 339, 340, 341, 342, 343, 344, 345, 346, 347, 348, 349, 350, 351, 352, 353, 354, 355, 356, 357, 358, 359, 360, 361, 362, 363, 364, 365, 366, 367, 368, 369, 370, 371, 372, 373, 374, 375, 376, 377, 378, 379, 380, 381, 382, 383, 384, 385, 386, 387, 388, 389, 390, 391, 392, 393, 394, 395, 396, 397, 398, 399, 400, 401, 402, 403, 404, 405, 406, 407, 408, 409, 410, 411, 412, 413, 414, 415, 416, 417, 418, 419, 420, 421, 422, 423, 424, 425, 426, 427, 428, 429, 430, 431, 432, 433, 434, 435, 436, 437, 438, 439, 440, 441, 442, 443, 444, 445, 446, 447, 448, 449, 450, 451, 452, 453, 454, 455, 456, 457, 458, 459, 460, 461, 462, 463, 464, 465, 466, 467, 468, 469, 470, 471, 472, 473, 474, 475, 476, 477, 478, 479, 480, 481, 482, 483, 484, 485, 486, 487, 488, 489, 490, 491, 492, 493, 494, 495, 496, 497, 498, 499, 500, 501, 502, 503, 504, 505, 506, 507, 508, 509, 510, 511, 512, 513, 514, 515, 516, 517, 518, 519, 520, 521, 522, 523, 524, 525, 526, 527, 528, 529, 530, 531, 532, 533, 534, 535, 536, 537, 538, 539, 540, 541, 542, 543, 544, 545, 546, 547, 548, 549, 550, 551, 552, 553, 554, 555, 556, 557, 558, 559, 560, 561, 562, 563, 564, 565, 566, 567, 568, 569, 570, 571, 572, 573, 574, 575, 576, 577, 578, 579, 580, 581, 582, 583, 584, 585, 586, 587, 588, 589, 590, 591, 592, 593, 594, 595, 596, 597, 598, 599, 600, 601, 602, 603, 604, 605, 606, 607, 608, 609, 610, 611, 612, 613, 614, 615, 616, 617, 618, 619, 620, 621, 622, 623, 624, 625, 626, 627, 628, 629, 630, 631, 632, 633, 634, 635, 636, 637, 638, 639, 640, 641, 642, 643, 644, 645, 646, 647, 648, 649, 650, 651, 652, 653, 654, 655, 656, 657, 658, 659, 660, 661, 662, 663, 664, 665, 666, 667, 668, 669, 670, 671, 672, 673, 674, 675, 676, 677, 678, 679, 680, 681, 682, 683, 684, 685, 686, 687, 688, 689, 690, 691, 692, 693, 694, 695, 696, 697, 698, 699, 700, 701, 702, 703, 704, 705, 706, 707, 708, 709, 710, 711, 712, 713, 714, 715, 716, 717, 718, 719, 720, 721, 722, 723, 724, 725, 726, 727, 728, 729, 730, 731, 732, 733, 734, 735, 736, 737, 738, 739, 740, 741, 742, 743, 744, 745, 746, 747, 748, 749, 750, 751, 752, 753, 754, 755, 756, 757, 758, 759, 760, 761, 762, 763, 764, 765, 766, 767, 768, 769, 770, 771, 772, 773, 774, 775, 776, 777, 778, 779, 780, 781, 782, 783, 784, 785, 786, 787, 788, 789, 790, 791, 792, 793, 794, 795, 796, 797, 798, 799, 800, 801, 802, 803, 804, 805, 806, 807, 808, 809, 810, 811, 812, 813, 814, 815, 816, 817, 818, 819, 820, 821, 822, 823, 824, 825, 826, 827, 828, 829, 830, 831, 832, 833, 834, 835, 836, 837, 838, 839, 840, 841, 842, 843, 844, 845, 846, 847, 848, 849, 850, 851, 852, 853, 854, 855, 856, 857, 858, 859, 860, 861, 862, 863, 864, 865, 866, 867, 868, 869, 870, 871, 872, 873, 874, 875, 876, 877, 878, 879, 880, 881, 882, 883, 884, 885, 886, 887, 888, 889, 890, 891, 892, 893, 894, 895, 896, 897, 898, 899, 900, 901, 902, 903, 904, 905, 906, 907, 908, 909, 910, 911, 912, 913, 914, 915, 916, 917, 918, 919, 920, 921, 922, 923, 924, 925, 926, 927, 928, 929, 930, 931, 932, 933, 934, 935, 936, 937, 938, 939, 940, 941, 942, 943, 944, 945, 946, 947, 948, 949, 950, 951, 952, 953, 954, 955, 956, 957, 958, 959, 960, 961, 962, 963, 964, 965, 966, 967, 968, 969, 970, 971, 972, 973, 974, 975, 976, 977, 978, 979, 980, 981, 982, 983, 984, 985, 986, 987, 988, 989, 990, 991, 992, 993, 994, 995, 996, 997, 998, 999, 1000

1 SEC. 30MM SUB. 137	TOWN	SECTION	BLOCK	PARCEL	1987	ESTMATED ASSESSMENT	ACTUAL ASSESSMENT
1	63	1	1	1	1	228.45	
2	63	2-5	2-5	2-5	2	286.45	
		TOTAL				1,492.25	
3	63	1	1	1	1	125.00	
		2-5	2-5	2-5	2	125.00	
		TOTAL				250.00	
4	63	1	1	1	1	125.00	
		2-5	2-5	2-5	2	125.00	
		TOTAL				250.00	
5	63	1	1	1	1	625.00	
6	63	2-5	2-5	2-5	2	250.00	
		TOTAL				1,350.00	

88430558

UNOFFICIAL COPY

Property of Cook County Clerk's Office

88430558

08/09/88

CITY OF CHICAGO - OFFICE OF THE BOARD OF LOCAL IMPROVEMENTS

WARRANT NO. - 6-376 DOCKET NO. 57982

NAME AND RESIDENCE OF TAXPAYER  
TOWN & SECTION-BLOCK & PARCEL PART OF LOT OR LAND

(SEC TOWN RANGE) INST ESTIMATED ACTUAL  
SUE LOT ALK NO ASSESSMENT ASSESSMENT

PUBLIC BENEFIT  
CHICAGO, ILL. 606

25-20-901-902

1 3,047.05  
2-5 3,047.05

TOTAL 15,233.25

26,990.00

5,398.00

5,398.00

26,990.00

ESTIMATED TOTAL

ESTIMATED FIRST INSTALLMENT TOTAL

EACH ADDITIONAL ESTIMATED INSTALLMENT TOTAL

ACTUAL WARRANT TOTAL

ACTUAL FIRST INSTALLMENT TOTAL

EACH ADDITIONAL ACTUAL INSTALLMENT TOTAL

Property of Cook County Clerk's Office

88430558

UNOFFICIAL COPY

Property of Cook County Clerk's Office


44-110-2000

# UNOFFICIAL COPY

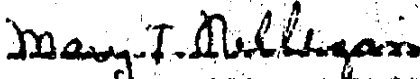
43051548 57982  
CIRCUIT COURT OF COOK COUNTY  
COUNTY DIVISION


STATE OF ILLINOIS  
COUNTY OF COOK

MORGAN CONOLLY, BEING FIRST DULY SWORN ON OATH SAYS THAT HE HAS MADE A TRUE AND IMPARTIAL ASSESSMENT OF THE COST OF THE SAID IMPROVEMENT UPON THE CITY OF CHICAGO, AND THE PROPERTY BENEFITED BY SUCH IMPROVEMENT, THAT HE VERILY BELIEVES THAT THE AMOUNTS ASSESSED AGAINST THE CITY OF CHICAGO, FOR PUBLIC BENEFITS AND AGAINST EACH PARCEL OF PROPERTY ASSESSED IN THE ASSESSMENT ROLL BY HIM MADE IN PURSUANCE THEREOF AND ATTACHED THERETO, ARE JUST AND EQUITABLE, AND NOT EXCEED THE BENEFIT WHICH WILL IN EACH CASE BE DERIVED FROM SAID IMPROVEMENT, AND THAT NO LOT, BLOCK, TRACT OR PARCEL OF LAND HAS BEEN ASSESSED IN SAID ASSESSMENT FOR SAID IMPROVEMENT MORE THAN ITS PROPORTIONATE SHARE OF THE COST OF SAID IMPROVEMENT.

  
SUPERINTENDENT OF SPECIAL ASSESSMENTS  
OF THE CITY OF CHICAGO

SUBSCRIBED AND SWORN TO BEFORE ME  
THIS 21st DAY OF SEPTEMBER, 1988

  
NOTARY PUBLIC



88A30558

UNOFFICIAL COPY

Property of Cook County Clerk's Office

COOK COUNTY CLERK'S OFFICE  
JAN 11 2011



# UNOFFICIAL COPY

AFEDJAYT# 3 0 5 5 8

DOCKET NO. 57982  
CIRCUIT COURT OF COOK COUNTY  
COUNTY DIVISION

-----  
IN THE MATTER OF THE PETITION OF THE CITY OF  
CHICAGO FOR A SPECIAL ASSESSMENT FOR THE COST OF  
GRADING, PAVING WITH (8) INCHES OF PORTLAND  
CEMENT CONCRETE AND OTHERWISE IMPROVING THE

W. 112TH PLACE, W. 113TH PLACE  
S. LAFLIN STREET AND E. ASHLAND AVENUES

ETC.

IN THE CITY OF CHICAGO, COUNTY OF COOK AND STATE OF ILLINOIS

THIS AFFIANT, PETER M. ALT, BEING FIRST JULY SWORN  
ON OATH, SAYS THAT AT THE REQUEST AND UNDER THE DIRECTION OF  
THE SUPERINTENDENT OF SPECIAL ASSESSMENTS, HE HAS MADE A CAREFUL  
EXAMINATION OF THE BOOKS OF THE COLLECTOR OF THE SAID COUNTY  
SHOWING THE PAYMENTS OF GENERAL TAXES DURING THE LAST PRECEDING  
YEAR IN WHICH THE TAXES WERE PAID THEREON, TO ASCERTAIN THE  
PERSON OR PERSONS WHO LAST PAID THE TAXES ON THE RESPECTIVE  
PARCELS OF LAND ASSESSED AND DESCRIBED IN THE ASSESSMENT ROLL  
AND REPORT FILED HEREIN, AND HAS ALSO MADE A DILIGENT SEARCH  
FOR THE RESIDENCE OF SUCH PERSON OR PERSONS; THAT THE SAID  
ASSESSMENT ROLL AND REPORT CORRECTLY STATES THE NAMES OF SUCH  
PERSON OR PERSONS AND THEIR RESIDENCE AS SO ASCERTAINED BY THIS  
AFFIANT.

" OFFICIAL SEAL "  
MARY T. NELLIGAN  
NOTARY PUBLIC, STATE OF ILLINOIS  
MY COMMISSION EXPIRES 6/26/91

SUBSCRIBED AND SWORN TO BEFORE ME  
THIS 9TH DAY OF SEPTEMBER, 1988

Mary T. Nelligan

NOTARY PUBLIC

Peter M. Alt

88430558

UNOFFICIAL COPY

Property of Cook County Clerk's Office

# UNOFFICIAL COPY

8 8 4 3 0 5 5 8

-----  
DOCKET NO. 57982

CIRCUIT COURT OF COOK COUNTY - COUNTY DIVISION

-----  
IN THE MATTER OF THE PETITION OF THE CITY OF CHICAGO FOR LEVYING A SPECIAL ASSESSMENT FOR GRADING, PAVING WITH 8 1/2 INCHES OF PORTLAND CEMENT CONCRETE AND OTHERWISE IMPROVING THE

W. 112TH PLACE, W. 113TH PLACE  
S. LAFLIN STREET AND S. ASHLAND AVENUE

ALSO THAT PART OF THE FIRST EAST AND WEST ROADWAY SOUTH OF W. 112TH PLACE FROM A LINE PARALLEL WITH AND EIGHTEEN (18) FEET EAST OF THE WEST LINE OF S. LAFLIN STREET TO THE WEST LINE OF S. LAFLIN STREET;  
ALSO THAT PART OF THE SECOND EAST AND WEST ROADWAY SOUTH OF W. 113TH PLACE FROM A LINE PARALLEL WITH AND EIGHTEEN (18) FEET EAST OF THE WEST LINE OF LAFLIN STREET TO THE WEST LINE OF S. LAFLIN STREET.

-----  
REPORT AND ASSESSMENT ROLL

FILED

-----  
CLERK  
-----

88430558

COOK County Clerk's Office

UNOFFICIAL COPY

Property of Cook County Clerk's Office