

MEMORANDUM OF LEASE

THIS MEMORANDUM WITNESSETH, That by that certain Lease and Support Space Supplement, each dated March 31, 1988 (collectively, the "Lease"), AMERICAN NATIONAL BANK AND TRUST COMPANY OF CHICAGO, Illinois, a national banking association of Chicago, Illinois (not individually but solely as Trustee under the provisions of a certain Trust Agreement dated June 2, 1981 and known as Trust No. 51234), ("Landlord"), has leased and demised unto CHICAGO MERCANTILE EXCHANGE, an Illinois not-for-profit corporation ("Tenant"), the premises commonly described as 175,660 square feet on the 2nd through 10th floors, 2,884 square feet on the Upper Lobby Level and 9,762 square feet on the M-1 level of the building commonly known as 10 South Wacker Drive, Chicago, Illinois (legally described in attached Exhibit "1").

In accordance with the Lease, Landlord and Tenant hereby confirm that:

- 1) the initial term of the Lease is fifteen (15) years, eight (8) months,
- 2) that the Commencement Date of the Lease is April 1, 1988,
- 3) the initial termination date of the Lease is November 30, 2003,
- 4) the Lease contains expansion options,
- 5) the Lease contains rights of first offering,
- 6) the Lease contains a renewal option,
- 7) Tenant has certain parking privileges, and
- 8) the Lease contains certain perpetual rights to lease certain space.

This instrument is executed by American National Bank and Trust Company of Chicago, not personally, but solely as Trustee, as aforesaid, in the exercise of the power and authority conferred upon and vested in it as such Trustee. All the terms, provisions, stipulations, covenants and conditions to be performed by American National Bank and Trust Company of Chicago are undertaken by it solely as Trustee, as aforesaid, and not individually and all statements herein made are made on information and belief and are to be construed accordingly, and no personal liability shall be asserted or be enforceable against

UNOFFICIAL COPY

RECEIVED

2013 JUN 14 10:17 AM

INVESTIGATION OF THE ALLEGED VIOLATION OF THE
PROVISIONS OF THE ILLINOIS WETLANDS ACT
BY THE ILLINOIS DEPARTMENT OF NATURAL RESOURCES
ON THE PART OF THE ILLINOIS DEPARTMENT OF
NATURAL RESOURCES AND THE ILLINOIS DEPARTMENT
OF TRANSPORTATION AND STATE HIGHWAYS
IN CONNECTION WITH THE PROPOSED
CONSTRUCTION OF THE ILLINOIS TOLLWAY
PROJECT IN THE COUNTY OF COOK, ILLINOIS

STATE OF ILLINOIS
DEPARTMENT OF NATURAL RESOURCES
CHICAGO, ILLINOIS

INVESTIGATION OF THE ALLEGED VIOLATION OF THE
PROVISIONS OF THE ILLINOIS WETLANDS ACT
BY THE ILLINOIS DEPARTMENT OF NATURAL RESOURCES
ON THE PART OF THE ILLINOIS DEPARTMENT OF
NATURAL RESOURCES AND THE ILLINOIS DEPARTMENT
OF TRANSPORTATION AND STATE HIGHWAYS
IN CONNECTION WITH THE PROPOSED
CONSTRUCTION OF THE ILLINOIS TOLLWAY
PROJECT IN THE COUNTY OF COOK, ILLINOIS

STATE OF ILLINOIS
DEPARTMENT OF NATURAL RESOURCES
CHICAGO, ILLINOIS

INVESTIGATION OF THE ALLEGED VIOLATION OF THE
PROVISIONS OF THE ILLINOIS WETLANDS ACT
BY THE ILLINOIS DEPARTMENT OF NATURAL RESOURCES
ON THE PART OF THE ILLINOIS DEPARTMENT OF
NATURAL RESOURCES AND THE ILLINOIS DEPARTMENT
OF TRANSPORTATION AND STATE HIGHWAYS
IN CONNECTION WITH THE PROPOSED
CONSTRUCTION OF THE ILLINOIS TOLLWAY
PROJECT IN THE COUNTY OF COOK, ILLINOIS

STATE OF ILLINOIS
DEPARTMENT OF NATURAL RESOURCES
CHICAGO, ILLINOIS

INVESTIGATION OF THE ALLEGED VIOLATION OF THE
PROVISIONS OF THE ILLINOIS WETLANDS ACT
BY THE ILLINOIS DEPARTMENT OF NATURAL RESOURCES
ON THE PART OF THE ILLINOIS DEPARTMENT OF
NATURAL RESOURCES AND THE ILLINOIS DEPARTMENT
OF TRANSPORTATION AND STATE HIGHWAYS
IN CONNECTION WITH THE PROPOSED
CONSTRUCTION OF THE ILLINOIS TOLLWAY
PROJECT IN THE COUNTY OF COOK, ILLINOIS

Property of Cook County Clerk's Office

CP 1000010

UNOFFICIAL COPY

88199373

American National Bank and Trust Company of Chicago by reason of any of the terms, provisions, stipulations, covenants and/or statements contained in this instrument.

IN WITNESS WHEREOF, the Landlord and Tenant hereto have cause this Memorandum of Lease to be executed as of March 31, 1988.

AMERICAN NATIONAL BANK AND
TRUST COMPANY OF CHICAGO,
as Trustee aforesaid

ATTEST:

By

Its

[Signature]
COST SECY

By

Its

[Signature]

CHICAGO MERCANTILE EXCHANGE,
an Illinois not-for-profit
corporation

ATTEST:

By

Its

[Signature]
Controller

By

Its

[Signature]
SVP Admin Finance

Property of Cook County Clerk's Office

88199373

UNOFFICIAL COPY

Faint, illegible text at the top of the page, possibly a header or title.

Faint, illegible text in the upper middle section of the page.

Faint, illegible text in the middle section of the page.

Property of Cook County Clerk's Office

87133333

UNOFFICIAL COPY


3 1 9 9 3 7 3

ACKNOWLEDGEMENT

STATE OF Ill)
COUNTY OF cook) SS

I, KAREN E. BURNS, a Notary Public in and for and residing in said County and State, DO HEREBY CERTIFY THAT L. MICHAEL WESTLEY and Peter H. Johnson, VICE PRESIDENT and VICE PRESIDENT of AMERICAN NATIONAL BANK AND TRUST COMPANY OF CHICAGO, personally known to me to be the same persons whose names are subscribed to the foregoing instrument as such VICE PRESIDENT and VICE PRESIDENT, appeared before me this day in person and acknowledged that they signed and delivered said instrument as their own free and voluntary act and as the free and voluntary act of said bank; and the said JOHNSON acknowledged that he, as custodian of the corporate seal of said bank, did affix said corporate seal to said instrument as his own free and voluntary act and as the free and voluntary act of said bank for said uses and purposes.

GIVEN under my hand and notarial seal this APR 20 1988 day of _____, 1988.



Karen E. Burns
Notary Public

My Commission Expires:

Clerk's Office

88199373

UNOFFICIAL COPY

COMMUNICATIONS

10/10/2010

10

10/10/2010

TO: [Illegible]

FROM: [Illegible]

SUBJECT: [Illegible]

[Illegible text follows]

Property of Cook County Clerk's Office

10/10/2010

UNOFFICIAL COPY


86199373

ACKNOWLEDGEMENT

STATE OF)
) SS
COUNTY OF)

I, Wilma J Penny, a Notary Public in and for and residing in said County and State, DO HEREBY CERTIFY THAT DAVID J O'Gorman of Chicago Mercantile Exchange, an ILLINOIS corporation, personally known to me to be the same person whose name is subscribed to the foregoing instrument, appeared before me this day in person and acknowledged that he signed and delivered said instrument as his own free and voluntary act and as the free and voluntary act of said corporation for the uses and purposes therein set forth.

May GIVEN under my hand and notarial seal this 2nd day of May, 1988.



Wilma J Penny
Notary Public

My Commission Expires: _____

Cook County Clerk's Office

86199373

UNOFFICIAL COPY

UNOFFICIAL COPY

NO. 1000

NO. 1000

Property of Cook County Clerk's Office

APR 1993

UNOFFICIAL COPY

EXHIBIT 1

(10 South Wacker Building)

TOWER SITE NO. 2:

BEING THE LAND, PROPERTY AND SPACE IN THAT PART OF BLOCK 80 IN SCHOOL SECTION ADDITION TO CHICAGO IN SECTION 16, TOWNSHIP 39 NORTH, RANGE 14 EAST OF THE THIRD PRINCIPAL MERIDIAN, IN COOK COUNTY, ILLINOIS, BOUNDED AND DESCRIBED AS FOLLOWS:

BEGINNING ON THE NORTH LINE OF SAID BLOCK 80 AT THE POINT OF INTERSECTION OF SAID NORTH LINE WITH THE WEST LINE OF S. WACKER DRIVE, SAID WEST LINE OF S. WACKER DRIVE BEING ALSO THE WEST LINE OF THE EAST 34.00 FEET OF SAID BLOCK 80 AS ESTABLISHED BY ORDINANCE RELATING TO THE WACKER DRIVE ROUTE OF THE COMPREHENSIVE SUPER HIGHWAY SYSTEM PASSED BY THE CITY COUNCIL OF THE CITY OF CHICAGO ON THE 5TH DAY OF SEPTEMBER, 1946, AND RUNNING

THENCE SOUTH ALONG SAID WEST LINE OF S. WACKER DRIVE A DISTANCE OF 219.34 FEET TO A POINT WHICH IS 178.816 FEET NORTH FROM THE POINT OF INTERSECTION OF SAID WEST LINE OF S. WACKER DRIVE WITH THE SOUTH LINE OF SAID BLOCK 80;

THENCE WEST ALONG A LINE PERPENDICULAR TO SAID WEST LINE OF S. WACKER DRIVE (SAID PERPENDICULAR LINE BEING 20.08 FEET SOUTH FROM AND PARALLEL WITH A CERTAIN BUILDING COLUMN CENTERLINE IN A BUILDING TO BE ERECTED UPON SAID BLOCK 80) A DISTANCE OF 30.75 FEET;

THENCE NORTH ALONG A LINE PARALLEL WITH SAID WEST LINE OF S. WACKER DRIVE A DISTANCE OF 20.08 FEET TO AN INTERSECTION WITH SAID COLUMN CENTERLINE;

THENCE WEST ALONG SAID COLUMN CENTERLINE A DISTANCE OF 155.667 FEET;

THENCE SOUTH ALONG A LINE PERPENDICULAR TO SAID COLUMN CENTERLINE A DISTANCE OF 20.08 FEET;

THENCE WEST ALONG A LINE PARALLEL WITH SAID COLUMN CENTERLINE A DISTANCE OF 28.174 FEET TO AN INTERSECTION WITH THE DOCK LINE ON THE EAST SIDE OF THE SOUTH BRANCH OF THE CHICAGO RIVER BETWEEN MADISON AND MONROE STREETS AS ESTABLISHED BY ORDINANCE PASSED BY THE CITY COUNCIL OF THE CITY OF CHICAGO ON THE 28TH DAY OF FEBRUARY, 1946;

THENCE NORTHWARDLY ALONG SAID DOCK LINE A DISTANCE OF 189.98 FEET TO AN INTERSECTION WITH A LINE 30.00 FEET, MEASURED PERPENDICULARLY, SOUTH FROM AND PARALLEL WITH THE NORTH LINE OF SAID BLOCK 80;

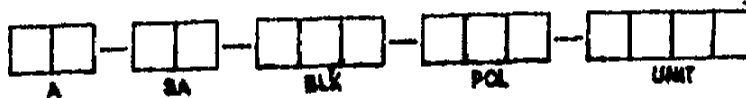
THENCE EAST ALONG SAID PARALLEL LINE A DISTANCE OF 37.30 FEET TO AN INTERSECTION WITH A LINE DRAWN PERPENDICULAR TO SAID NORTH LINE OF BLOCK 80 FROM A POINT THEREON DISTANT 36.00 FEET EAST FROM THE POINT OF INTERSECTION OF A WESTWARD EXTENSION OF SAID NORTH LINE WITH SAID DOCK LINE;

THENCE NORTH ALONG SAID PERPENDICULAR LINE A DISTANCE OF 30.00 FEET TO AN INTERSECTION WITH SAID NORTH LINE OF BLOCK 80; AND

THENCE EAST ALONG SAID NORTH LINE OF BLOCK 80 A DISTANCE OF 168.58 FEET TO THE POINT OF BEGINNING;

CONTAINING 41,793.50 SQUARE FEET OF LAND, MORE OR LESS.

PROPERTY INDEX NUMBERS



86199373

S.B.

UNOFFICIAL COPY

Property of Cook County Clerk's Office

6700000000

1	2	3	4	5	6	7	8	9	10	11	12	13	14	15	16	17	18	19	20	21	22	23	24	25	26	27	28	29	30	31	32	33	34	35	36	37	38	39	40	41	42	43	44	45	46	47	48	49	50	51	52	53	54	55	56	57	58	59	60	61	62	63	64	65	66	67	68	69	70	71	72	73	74	75	76	77	78	79	80	81	82	83	84	85	86	87	88	89	90	91	92	93	94	95	96	97	98	99	00
---	---	---	---	---	---	---	---	---	----	----	----	----	----	----	----	----	----	----	----	----	----	----	----	----	----	----	----	----	----	----	----	----	----	----	----	----	----	----	----	----	----	----	----	----	----	----	----	----	----	----	----	----	----	----	----	----	----	----	----	----	----	----	----	----	----	----	----	----	----	----	----	----	----	----	----	----	----	----	----	----	----	----	----	----	----	----	----	----	----	----	----	----	----	----	----	----	----	----	----

RM

MD

ND

AD

8

UNOFFICIAL COPY

20199373

Property

EXCEPTING FROM SAID LAND, PROPERTY AND SPACE IN TOWER SITE NO. 2 THAT PART THEREOF LYING BETWEEN HORIZONTAL PLANES WHICH ARE 21.50 FEET AND 49.50 FEET, RESPECTIVELY, ABOVE CHICAGO CITY DATUM, AND LYING WITHIN THE BOUNDARIES, PROJECTED VERTICALLY, OF THAT PART OF SAID BLOCK 80 BOUNDED AND DESCRIBED AS FOLLOWS:

BEGINNING ON THE COLUMN CENTERLINE MARKING THE SOUTH LINE OF TOWER SITE NO. 2 AT THAT CORNER OF SAID TOWER SITE NO. 2 WHICH IS 30.75 FEET WEST FROM SAID WEST LINE OF S. WACKER DRIVE, AND RUNNING

THENCE WEST ALONG SAID COLUMN CENTERLINE A DISTANCE OF 155.66 FEET;

THENCE NORTH, PARALLEL WITH SAID WEST LINE OF S. WACKER DRIVE A DISTANCE OF 90.00 FEET;

THENCE EAST ALONG A LINE PARALLEL WITH SAID COLUMN CENTERLINE A DISTANCE OF FOUR INCHES (0.333 FEET);

THENCE AROUND A BUILDING COLUMN AS FOLLOWS: SOUTH 2.50 FEET; EAST 5.00 FEET; AND NORTH 2.50 FEET;

THENCE EAST ALONG SAID PARALLEL LINE A DISTANCE OF 25.00 FEET;

THENCE AROUND A BUILDING COLUMN AS FOLLOWS: SOUTH 2.50 FEET; EAST 5.00 FEET; AND NORTH 2.50 FEET;

THENCE EAST ALONG SAID PARALLEL LINE A DISTANCE OF 25.00 FEET;

THENCE AROUND A BUILDING COLUMN AS FOLLOWS: SOUTH 2.50 FEET; EAST 5.00 FEET; AND NORTH 2.50 FEET;

THENCE EAST ALONG SAID PARALLEL LINE A DISTANCE OF 25.00 FEET;

THENCE AROUND A BUILDING COLUMN AS FOLLOWS: SOUTH 2.50 FEET; EAST 5.00 FEET; AND NORTH 2.50 FEET;

THENCE EAST ALONG SAID PARALLEL LINE A DISTANCE OF 25.00 FEET;

THENCE AROUND A BUILDING COLUMN AS FOLLOWS: SOUTH 2.50 FEET; EAST 5.00 FEET; AND NORTH 2.50 FEET;

THENCE EAST ALONG SAID PARALLEL LINE A DISTANCE OF 25.00 FEET;

THENCE AROUND A BUILDING COLUMN AS FOLLOWS: SOUTH 2.50 FEET; EAST 5.00 FEET; AND NORTH 2.50 FEET;

THENCE EAST ALONG SAID PARALLEL LINE A DISTANCE OF 4 INCHES (0.333 FEET) TO A POINT 30.75 FEET WEST FROM SAID WEST LINE OF S. WACKER DRIVE; AND

THENCE SOUTH ALONG A STRAIGHT LINE A DISTANCE OF 90.00 FEET TO THE POINT OF BEGINNING.

ALSO EXCEPTING FROM SAID LAND, PROPERTY AND SPACE IN SAID TOWER SITE NO. 2 THAT PART THEREOF LYING BETWEEN HORIZONTAL PLANES WHICH ARE 49.50 FEET AND 72.50 FEET, RESPECTIVELY, ABOVE CHICAGO CITY DATUM, AND LYING WITHIN THE BOUNDARIES, PROJECTED VERTICALLY, OF THAT PART OF SAID BLOCK 80 BOUNDED AND DESCRIBED AS FOLLOWS:

BEGINNING ON THE WEST LINE OF S. WACKER DRIVE AT THAT CORNER OF SAID TOWER SITE NO. 2 WHICH IS 219.354 FEET SOUTH FROM THE INTERSECTION OF SAID WEST LINE WITH THE NORTH LINE OF SAID BLOCK 80, AND RUNNING

88199373

UNOFFICIAL COPY

Property of Cook County Clerk's Office

8/1/2014

UNOFFICIAL COPY

7 1 1 9 5 7 3

Property of

THENCE WEST ALONG A LINE PERPENDICULAR TO SAID WEST LINE OF S. WACKER DRIVE A DISTANCE OF 30.75 FEET;

THENCE NORTH PARALLEL WITH SAID WEST LINE OF S. WACKER DRIVE A DISTANCE OF 20.08 FEET TO AN INTERSECTION WITH THE BUILDING COLUMN CENTERLINE MARKING THE SOUTH LINE OF SAID TOWER SITE NO. 2;

THENCE WEST ALONG SAID COLUMN CENTERLINE A DISTANCE OF 155.667 FEET;

THENCE SOUTH ALONG A LINE PERPENDICULAR TO SAID COLUMN CENTERLINE A DISTANCE OF 20.08 FEET;

THENCE WEST ALONG A LINE PARALLEL WITH SAID COLUMN CENTERLINE A DISTANCE OF 28.174 FEET TO AN INTERSECTION WITH THE DOCK LINE ON THE EAST SIDE OF THE SOUTH BRANCH OF THE CHICAGO RIVER BETWEEN MADISON AND MONROE STREETS AS ESTABLISHED BY ORDINANCE PASSED BY THE CITY COUNCIL OF THE CITY OF CHICAGO ON THE 28TH DAY OF FEBRUARY, 1946;

THENCE NORTHWARDLY ALONG SAID DOCK LINE A DISTANCE OF 110.194 FEET TO A POINT WHICH IS 90.00 FEET, MEASURED PERPENDICULARLY, NORTH FROM SAID COLUMN CENTERLINE AND 209.577 FEET WEST FROM SAID WEST LINE OF S. WACKER DRIVE;

THENCE EAST ALONG A LINE PARALLEL WITH SAID COLUMN CENTERLINE A DISTANCE OF 23.434 FEET;

THENCE AROUND A BUILDING COLUMN AS FOLLOWS: SOUTH 2.50 FEET; EAST 5.00 FEET; AND NORTH 2.50 FEET;

THENCE EAST ALONG SAID PARALLEL LINE A DISTANCE OF 25.00 FEET;

THENCE AROUND A BUILDING COLUMN AS FOLLOWS: SOUTH 2.50 FEET; EAST 5.00 FEET; AND NORTH 2.50 FEET;

THENCE EAST ALONG SAID PARALLEL LINE A DISTANCE OF 25.00 FEET;

THENCE AROUND A BUILDING COLUMN AS FOLLOWS: SOUTH 2.50 FEET; EAST 5.00 FEET; AND NORTH 2.50 FEET;

THENCE EAST ALONG SAID PARALLEL LINE A DISTANCE OF 25.00 FEET;

THENCE AROUND A BUILDING COLUMN AS FOLLOWS: SOUTH 2.50 FEET; EAST 5.00 FEET; AND NORTH 2.50 FEET;

THENCE EAST ALONG SAID PARALLEL LINE A DISTANCE OF 25.00 FEET;

THENCE AROUND A BUILDING COLUMN AS FOLLOWS: SOUTH 2.50 FEET; EAST 5.00 FEET; AND NORTH 2.50 FEET;

THENCE EAST ALONG SAID PARALLEL LINE A DISTANCE OF 25.00 FEET;

THENCE AROUND A BUILDING COLUMN AS FOLLOWS: SOUTH 2.50 FEET; EAST 5.00 FEET; AND NORTH 2.50 FEET;

THENCE EAST ALONG SAID PARALLEL LINE A DISTANCE OF 31.083 FEET TO AN INTERSECTION WITH SAID WEST LINE OF S. WACKER DRIVE; AND

THENCE SOUTH ALONG SAID WEST LINE A DISTANCE OF 110.08 FEET TO THE POINT OF BEGINNING.

AND EXCEPTING FROM SAID LAND, PROPERTY AND SPACE IN SAID TOWER SITE NO. 2 THAT PART THEREOF LYING BETWEEN HORIZONTAL PLANES WHICH ARE 72.50 FEET AND 107.00 FEET, RESPECTIVELY, ABOVE CHICAGO CITY DATUM, AND LYING WITHIN THE BOUNDARIES, PROJECTED VERTICALLY, OF THAT PART OF SAID BLOCK 80 BOUNDED AND DESCRIBED AS FOLLOWS:

RE 199373

UNOFFICIAL COPY

Property of Cook County Clerk's Office

EX-100-1-1

UNOFFICIAL COPY

BEGINNING ON THE WEST LINE OF S. WACKER DRIVE AT THAT CORNER OF SAID TOWER SITE NO. 2 WHICH IS 219.354 FEET SOUTH FROM BLOCK 80, AND RUNNING

THENCE WEST ALONG A LINE PERPENDICULAR TO SAID WEST LINE OF S. WACKER DRIVE A DISTANCE OF 30.75 FEET;

THENCE NORTH PARALLEL WITH SAID WEST LINE OF S. WACKER DRIVE A DISTANCE OF 20.08 FEET TO AN INTERSECTION WITH THE BUILDING COLUMN CENTERLINE MARKING THE SOUTH LINE OF SAID TOWER SITE NO. 2;

THENCE WEST ALONG SAID COLUMN CENTERLINE A DISTANCE OF 155.567 FEET;

THENCE SOUTH ALONG A LINE PERPENDICULAR TO SAID COLUMN CENTERLINE A DISTANCE OF 20.08 FEET;

THENCE WEST ALONG A LINE PARALLEL WITH SAID COLUMN CENTERLINE A DISTANCE OF 28.174 FEET TO AN INTERSECTION WITH THE DOCK LINE ON THE EAST SIDE OF THE SOUTH BRANCH OF THE CHICAGO RIVER BETWEEN MADISON AND MONROE STREETS AS ESTABLISHED BY ORDINANCE PASSED BY THE CITY COUNCIL OF THE CITY OF CHICAGO ON THE 28TH DAY OF FEBRUARY, 1946;

THENCE NORTHWARDLY ALONG SAID DOCK LINE A DISTANCE OF 107.692 FEET TO A POINT WHICH IS 87.50 FEET, MEASURED PERPENDICULARLY, NORTH FROM SAID COLUMN CENTERLINE AND 209.691 FEET WEST FROM SAID WEST LINE OF S. WACKER DRIVE;

THENCE EAST ALONG A LINE PARALLEL WITH SAID COLUMN CENTERLINE SAID DISTANCE OF 209.691 FEET TO AN INTERSECTION WITH SAID WEST LINE OF S. WACKER DRIVE; AND

THENCE SOUTH ALONG SAID WEST LINE A DISTANCE OF 107.58 FEET TO THE POINT OF BEGINNING.

AND EXCEPTING FROM SAID LAND, PROPERTY AND SPACE IN SAID TOWER SITE NO. 2 THAT PART THEREOF LYING BETWEEN HORIZONTAL PLANES WHICH ARE 107.00 FEET AND 118.50 FEET, RESPECTIVELY, ABOVE CHICAGO CITY DATUM, AND LYING WITHIN THE BOUNDARIES, PROJECTED VERTICALLY, OF THAT PART OF SAID BLOCK 80 BOUNDED AND DESCRIBED AS FOLLOWS:

BEGINNING ON THE WEST LINE OF S. WACKER DRIVE AT THAT CORNER OF SAID TOWER SITE NO. 2 WHICH IS 219.354 FEET SOUTH FROM THE INTERSECTION OF SAID WEST LINE WITH THE NORTH LINE OF SAID BLOCK 80, AND RUNNING

THENCE WEST ALONG A LINE PERPENDICULAR TO SAID WEST LINE OF S. WACKER DRIVE A DISTANCE OF 30.75 FEET;

THENCE NORTH PARALLEL WITH SAID WEST LINE OF S. WACKER DRIVE A DISTANCE OF 20.08 FEET TO AN INTERSECTION WITH THE BUILDING COLUMN CENTERLINE MARKING THE SOUTH LINE OF SAID TOWER SITE NO. 2;

THENCE WEST ALONG SAID COLUMN CENTERLINE A DISTANCE OF 155.567 FEET;

THENCE SOUTH ALONG A LINE PERPENDICULAR TO SAID COLUMN CENTERLINE A DISTANCE OF 20.08 FEET;

THENCE WEST ALONG A LINE PARALLEL WITH SAID COLUMN CENTERLINE A DISTANCE OF 28.174 FEET TO AN INTERSECTION WITH THE DOCK LINE ON THE EAST SIDE OF THE SOUTH BRANCH OF THE CHICAGO RIVER BETWEEN MADISON AND MONROE STREETS AS ESTABLISHED BY ORDINANCE PASSED BY THE CITY COUNCIL OF THE CITY OF CHICAGO ON THE 28TH DAY OF FEBRUARY, 1946;

THENCE NORTHWARDLY ALONG SAID DOCK LINE A DISTANCE OF 95.179 FEET TO A POINT WHICH IS 75.00 FEET, MEASURED PERPENDICULARLY, NORTH FROM SAID COLUMN CENTERLINE AND 210.26 FEET WEST FROM SAID WEST LINE OF S. WACKER DRIVE;

88199373

UNOFFICIAL COPY

Property of Cook County Clerk's Office

11-11-2011

UNOFFICIAL COPY

88199373

U
U

Property

THENCE EAST ALONG A LINE PARALLEL WITH SAID COLUMN CENTERLINE SAID DISTANCE OF 210.26 FEET TO AN INTERSECTION WITH SAID WEST LINE OF S. WACKER DRIVE; AND

THENCE SOUTH ALONG SAID WEST LINE A DISTANCE OF 95.08 FEET TO THE POINT OF BEGINNING.

AND EXCEPTING FROM SAID LAND, PROPERTY AND SPACE IN SAID TOWER SITE NO. 2 THAT PART THEREOF LYING BETWEEN HORIZONTAL PLANES WHICH ARE 118.50 FEET AND 143.50 FEET, RESPECTIVELY, ABOVE CHICAGO CITY DATUM, AND LYING WITHIN THE BOUNDARIES, PROJECTED VERTICALLY, OF THAT PART OF SAID BLOCK 80 BOUNDED AND DESCRIBED AS FOLLOWS:

BEGINNING ON THE WEST LINE OF S. WACKER DRIVE AT THAT CORNER OF SAID TOWER SITE NO. 2 WHICH IS 219.354 FEET SOUTH FROM THE INTERSECTION OF SAID WEST LINE WITH THE NORTH LINE OF SAID BLOCK 80, AND RUNNING

THENCE WEST ALONG A LINE PERPENDICULAR TO SAID WEST LINE OF S. WACKER DRIVE A DISTANCE OF 30.75 FEET;

THENCE NORTH PARALLEL WITH SAID WEST LINE OF S. WACKER DRIVE A DISTANCE OF 20.18 FEET TO AN INTERSECTION WITH THE BUILDING COLUMN CENTERLINE MARKING THE SOUTH LINE OF SAID TOWER SITE NO. 2;

THENCE WEST ALONG SAID COLUMN CENTERLINE A DISTANCE OF 155.667 FEET;

THENCE SOUTH ALONG A LINE PERPENDICULAR TO SAID COLUMN CENTERLINE A DISTANCE OF 20.08 FEET;

THENCE WEST ALONG A LINE PARALLEL WITH SAID COLUMN CENTERLINE A DISTANCE OF 28.174 FEET TO AN INTERSECTION WITH THE DOCK LINE ON THE EAST SIDE OF THE SOUTH BRANCH OF THE CHICAGO RIVER BETWEEN MADISON AND MONROE STREETS AS ESTABLISHED BY ORDINANCE PASSED BY THE CITY COUNCIL OF THE CITY OF CHICAGO ON THE 28TH DAY OF FEBRUARY, 1946;

THENCE NORTHWARDLY ALONG SAID DOCK LINE A DISTANCE OF 93.677 FEET TO A POINT WHICH IS 75.50 FEET, MEASURED PERPENDICULARLY, NORTH FROM SAID COLUMN CENTERLINE AND 210.328 FEET WEST FROM SAID WEST LINE OF S. WACKER DRIVE;

THENCE EAST ALONG A LINE PARALLEL WITH SAID COLUMN CENTERLINE SAID DISTANCE OF 210.328 FEET TO AN INTERSECTION WITH SAID WEST LINE OF S. WACKER DRIVE; AND

THENCE SOUTH ALONG SAID WEST LINE A DISTANCE OF 93.58 FEET TO THE POINT OF BEGINNING.

AND EXCEPTING FROM SAID LAND, PROPERTY AND SPACE IN SAID TOWER SITE NO. 2 THAT PART THEREOF LYING BETWEEN HORIZONTAL PLANES WHICH ARE 141.50 FEET AND 153.00 FEET, RESPECTIVELY, ABOVE CHICAGO CITY DATUM, AND LYING WITHIN THE BOUNDARIES, PROJECTED VERTICALLY, OF THAT PART OF SAID BLOCK 80 BOUNDED AND DESCRIBED AS FOLLOWS:

BEGINNING ON THE WEST LINE OF S. WACKER DRIVE AT THAT CORNER OF SAID TOWER SITE NO. 2 WHICH IS 219.354 FEET SOUTH FROM THE INTERSECTION OF SAID WEST LINE WITH THE NORTH LINE OF SAID BLOCK 80, AND RUNNING

THENCE WEST ALONG A LINE PERPENDICULAR TO SAID WEST LINE OF S. WACKER DRIVE A DISTANCE OF 30.75 FEET;

THENCE NORTH PARALLEL WITH SAID WEST LINE OF S. WACKER DRIVE A DISTANCE OF 20.08 FEET TO AN INTERSECTION WITH THE BUILDING COLUMN CENTERLINE MARKING THE SOUTH LINE OF SAID TOWER SITE NO. 2;

88199373

1

UNOFFICIAL COPY

Property of Cook County Clerk's Office

44-1000-100

UNOFFICIAL COPY

88199373

THENCE WEST ALONG SAID COLUMN CENTERLINE A DISTANCE OF 355.667 FEET;

THENCE SOUTH ALONG A LINE PERPENDICULAR TO SAID COLUMN CENTERLINE A DISTANCE OF 20.08 FEET;

THENCE WEST ALONG A LINE PARALLEL WITH SAID COLUMN CENTERLINE A DISTANCE OF 28.274 FEET TO AN INTERSECTION WITH THE DOCK LINE ON THE EAST SIDE OF THE SOUTH BRANCH OF THE CHICAGO RIVER BETWEEN MADISON AND MONROE STREETS AS ESTABLISHED BY ORDINANCE PASSED BY THE CITY COUNCIL OF THE CITY OF CHICAGO ON THE 28TH DAY OF FEBRUARY, 1966;

THENCE NORTHWARDLY ALONG SAID DOCK LINE A DISTANCE OF 76.993 FEET TO A POINT WHICH IS 56.833 FEET, MEASURED PERPENDICULARLY, NORTH FROM SAID COLUMN CENTERLINE AND 231.088 FEET WEST FROM SAID WEST LINE OF S. WACKER DRIVE;

THENCE EAST ALONG A LINE PARALLEL WITH SAID COLUMN CENTERLINE SAID DISTANCE OF 231.088 FEET TO AN INTERSECTION WITH SAID WEST LINE OF S. WACKER DRIVE; AND

THENCE SOUTH ALONG SAID WEST LINE A DISTANCE OF 76.913 FEET TO THE POINT OF BEGINNING.

DEPT-91 RECORDING \$20.00
1988 TRAN 2244 05/10/88 14:23:00
#544 # B *-88-199373
CLERK COUNTY RECORDER

88199373

88199373

20
MAIL
40
MAY 10 1988

UNOFFICIAL COPY

Property of Cook County Clerk's Office

COOK COUNTY RECORDER
RECORD # 13-2-15212
1#2525 TRAIL 5000 10:52:00
DEPT-01 RECORDING

42100343

88190378



James Rosenbloom, Esq.
Sheldberg, Kohn et al
55 E. Monroe
Suite 3900
Chicago, Ill 60603