

UNOFFICIAL COPY

WARRANTY DEED
Corporation to Corporation


TO

GEORGE E. COLE
LEGAL FORMS

★ 7 8 8 7
★ 2 8 6 9 7 0
★
★

CITY OF CHICAGO
REAL ESTATE TRANSACTION TAX
DEPT. OF REVENUE APR-3'83
R8.11198


44323
00.00



0 9 5 7 1 5 1

Cook County
REAL ESTATE TRANSACTION TAX
REVENUE APR-3'83


288.25



0 2 1 3 1 0 1

STATE OF ILLINOIS
REAL ESTATE TRANSFER TAX

288.25



095F168
8914560

Property of Cook County Clerk's Office

EXHIBIT A

LEGAL DESCRIPTION:

ALL THAT PART OF THE SOUTH EAST 1/4 OF THE NORTH EAST 1/4 OF SECTION 23, TOWNSHIP 40 NORTH, RANGE 13 EAST OF THE THIRD PRINCIPAL MERIDIAN, BOUNDED AND DESCRIBED AS FOLLOWS:

COMMENCING AT THE INTERSECTION OF THE CENTER LINE OF WARNER AVENUE (NOW ADDISON STREET) WITH THE CENTER LINE OF ELSTON AVENUE; RUNNING THENCE NORTHWESTERLY ALONG THE CENTER LINE OF SAID ELSTON AVENUE A DISTANCE OF 604.15 FEET; THENCE SOUTHWESTERLY AND AT RIGHT ANGLES WITH ELSTON AVENUE A DISTANCE OF 158 FEET; THENCE SOUTH AT RIGHT ANGLES TO WARNER AVENUE (NOW ADDISON STREET) A DISTANCE OF 302.9 FEET TO THE CENTER LINE OF WARNER AVENUE (NOW ADDISON STREET); THENCE EAST ALONG THE CENTER LINE OF WARNER AVENUE (NOW ADDISON STREET) 547.65 FEET, MORE OR LESS, TO THE PLACE OF BEGINNING EXCEPTING THAT PART THEREOF TAKEN FOR STREET PURPOSES AND EXCEPT THEREFROM THAT PART LYING NORTH AND NORTHWESTERLY OF THE FOLLOWING DESCRIBED LINE:

COMMENCING AT THE INTERSECTION OF THE NORTH LINE OF WEST ADDISON STREET WITH THE EAST LINE OF BLOCK 12 AS LAID OUT AND OCCUPIED IN R., F., BICKERDIKE'S SUBDIVISION OF BLOCK 12 IN BICKERDIKE'S SECOND ADDITION TO IRVING PARK RECORDED AS DOCUMENT NUMBER 4015579; THENCE NORTH 00 DEGREES 00 MINUTES 01 SECONDS EAST ALONG THE EAST LINE OF SAID BLOCK 12 A DISTANCE OF 93.79 FEET TO THE POINT OF BEGINNING; THENCE NORTH 89 DEGREES 53 MINUTES 48 SECONDS EAST PARALLEL WITH THE NORTH LINE OF WEST ADDISON STREET 113.29 FEET; THENCE NORTH 00 DEGREES 00 MINUTES 00 SECONDS EAST 0.34 FEET; THENCE NORTH 89 DEGREES 51 MINUTES 46 SECONDS EAST 65.50 FEET; THENCE NORTH 43 DEGREES 44 MINUTES 26 SECONDS EAST 129.18 FEET TO THE SOUTHWESTERLY LINE OF ELSTON AVENUE, AND EXCEPT THAT PART THEREOF DESCRIBED AS FOLLOWS:

BEGINNING AT THE INTERSECTION OF THE NORTH LINE OF WEST ADDISON STREET WITH THE EAST LINE OF BLOCK 12 AS LAID OUT AND OCCUPIED IN R., F., BICKERDIKE SUBDIVISION OF BLOCK 12 IN BICKERDIKE'S SECOND ADDITION TO IRVING PARK RECORDED AS DOCUMENT NUMBER 4015579; THENCE NORTH 00 DEGREES 00 MINUTES 01 SECONDS EAST ALONG THE EAST LINE OF SAID BLOCK 12 A DISTANCE OF 93.79 FEET; THENCE NORTH 89 DEGREES 53 MINUTES 48 SECONDS EAST PARALLEL WITH THE NORTH LINE OF WEST ADDISON STREET 113.29 FEET; THENCE NORTH 00 DEGREES 00 MINUTES 00 SECONDS EAST 0.34 FEET; THENCE NORTH 89 DEGREES 51 MINUTE 46 SECONDS EAST 252.78 FEET TO AN INTERSECTION WITH THE SOUTHWESTERLY LINE OF NORTH ELSTON AVENUE WHICH INTERSECTION IS 94.25 FEET NORTH OF THE NORTH LINE OF WEST ADDISON STREET; THENCE SOUTH 46 DEGREES 31 MINUTES 34 SECONDS EAST ALONG THE SOUTHWESTERLY LINE OF NORTH ELSTON AVENUE 136.17 FEET TO THE NORTH LINE OF WEST ADDISON STREET; THENCE SOUTH 89 DEGREES 53 MINUTES 48 SECONDS WEST ALONG SAID LINE 465.28 FEET TO THE POINT OF BEGINNING, IN COOK COUNTY, ILLINOIS.

UNOFFICIAL COPY

Property of Cook County Clerk's Office