

UNOFFICIAL COPY

89376171

GENERAL FILE

DOCKET NO. 58016

OFFICIAL BUSINESS
NO CHARGE
CLERK OF THE CIRCUIT COURT

CIRCUIT COURT OF COOK COUNTY
COUNTY DIVISION

REPORT AND ASSESSMENT ROLL

FOR
CONSTRUCTING TILE PIPE SEWER, GRADING PAVING WITH (8)
INCHES OF PORTLAND CEMENT CONCRETE AND OTHERWISE IMPROVING THE
ROADWAY OF THE ALLEY BETWEEN

W. CATALPA AVENUE W. BALMORAL AVENUE
N. LAWLER AND N. FOREST GLEN AVENUE;

ALSO THAT PART OF THE ROADWAY FROM A LINE PARALLEL
WITH AND TWENTY (20) FEET EAST OF THE WEST LINE OF
N. LAWLER AVENUE TO THE WEST LINE OF N. LAWLER AVENUE

IN THE CITY OF CHICAGO, COUNTY OF COOK AND STATE OF ILLINOIS

89376171

COOK COUNTY CLERK

OFFICE OF THE CLERK

100 N. LAUREL ST. CHICAGO, ILL. 60602

89-276171

DEPT-09 MISC. \$0.00
1#2222 TRAN 7385 08/15/89 09:41:00
47673 # B *-89-376171
COOK COUNTY RECORDER

Property of Cook County Clerk's Office

UNOFFICIAL COPY

GENERAL

CLERK OF THE CIRCUIT COURT
AND CLERK OF
OFFICIAL BUSINESS

Property of Cook County Clerk's Office

1911 JAN 30 10 10 AM

UNOFFICIAL COPY

REPORT AND ASSESSMENT ROLL, MADE BY MERRIAN DONNOLLY

SUPERINTENDENT OF SPECIAL ASSESSMENTS OF THE CITY OF CHICAGO,
SHOWING A TRUE AND IMPARTIAL SPECIAL ASSESSMENT OF THE COST OF
CONSTRUCTING TILE PIPE SEWER, GRADING PAVING WITH (8)
INCHES OF PORTLAND CEMENT CONCRETE AND OTHERWISE IMPROVING THE
ROADWAY OF THE ALLEY BETWEEN

W. CATALPA AVENUE W. BALMORAL AVENUE
N. LAWLER AND N. FOREST GLEN AVENUE;

ALSO THAT PART OF THE ROADWAY FROM A LINE PARALLEL
WITH AND TWENTY (20) FEET EAST OF THE WEST LINE OF
N. LAWLER AVENUE TO THE WEST LINE OF N. LAWLER AVENUE

IN THE CITY OF CHICAGO, COUNTY OF COOK AND STATE OF ILLINOIS,
IN ACCORDANCE WITH THE ORDINANCE RECOMMENDED, AND ESTIMATE OF
THE ENGINEER OF THE BOARD OF LOCAL IMPROVEMENTS SUBMITTED BY THE
BOARD OF LOCAL IMPROVEMENTS, AND PASSED AND APPROVED BY THE CITY
COUNCIL OF THE CITY OF CHICAGO, ON 1ST DAY OF FEBRUARY, 1989
RECITED IN THE PETITION OF THE CITY OF CHICAGO, DOCKET NO. 58016
OF CIRCUIT COURT OF COOK COUNTY, COUNTY DIVISION; UPON THE CITY
OF CHICAGO, AND THE PROPERTY BENEFITED BY SUCH IMPROVEMENT,
TOGETHER WITH A LIST OF ALL THE LOTS, BLOCKS, TRACTS AND PARCELS
OF LAND ASSESSED FOR SAID IMPROVEMENT; THE AMOUNT ASSESSED
AGAINST EACH, THE NAME OF THE PERSON WHO PAID THE TAXES ON EACH
SUCH PARCEL DURING THE LAST PRECEDING CALENDAR YEAR IN WHICH
TAXES WERE PAID, THE RESIDENCE OF THE PERSON SO PAYING THE TAXES
ON EACH SUCH PARCEL SO FAR AS THE SAME CAN BE FOUND AFTER
DILIGENT INQUIRY.

89376171

UNOFFICIAL COPY

Property of Cook County Clerk's Office

UNOFFICIAL COPY

DUCKET NO. FB-16
5 9 3 7 0 1 7 1

FORWARD

: ASSESSMENT
: DOLLARS CENTS

| | | |
|---|--------------------------------------|-------------|
| PROPORTION OF THE TOTAL COST OF THE IMPROVE- MENT WHICH IS ESTIMATED WILL BE OF BENEFIT TO THE PROPERTY TO BE BENEFITED BY SAID IMPROVEMENT, AND APPORTIONED TO AND ASSESSED UPON SUCH PROPERTY | : : : : : : : : | \$19,000.00 |
| PROPORTION OF THE TOTAL COST OF THE IMPROVE- MENT WHICH WILL BE BENEFIT TO THE PUBLIC, AND ASSESSED TO CITY OF CHICAGO | : : : : : : : : | 114,486.00 |
| TOTAL COST OF THE IMPROVEMENT | : : : : : : : : | \$33,486.00 |

MORGAN CONNOLLY

SUPERINTENDENT OF SPECIAL ASSESSMENTS
OF THE CITY OF CHICAGO

DATE, CHICAGO, MAY 05, 1989

Property of Cook County Clerk's Office

89376171

UNOFFICIAL COPY

Property of Cook County Clerk's Office

UNOFFICIAL COPY

CERTIFICATE FOR ALLEY IMPROVEMENT ASSESSMENTS, ETC

CHICAGO, MAY 05, 1989

THE UNDERSIGNED, HAVING MADE A TRUE AND IMPARTIAL ASSESSMENT OF THE COST OF CONSTRUCTING TILE PIPE SEWER, GRADING PAVING WITH (8) INCHES OF PORTLAND CEMENT CONCRETE AND OTHERWISE IMPROVING THE ROADWAY OF THE ALLEY BETWEEN

W. CATALPA AVENUE W. CALMORAL AVENUE
N. LAWLER AND N. FOREST GLEN AVENUE;

ALSO THAT PART OF THE ROADWAY FROM A LINE PARALLEL WITH AND TWENTY (20) FEET EAST OF THE WEST LINE OF N. LAWLER AVENUE TO THE WEST LINE OF N. LAWLER AVENUE

IN THE CITY OF CHICAGO, COUNTY OF COOK AND STATE OF ILLINOIS, IN ACCORDANCE WITH THE ORDINANCE RECOMMENDED AND ESTIMATE OF THE ENGINEER OF THE BOARD OF LOCAL IMPROVEMENTS, SUBMITTED BY THE BOARD OF LOCAL IMPROVEMENTS, AND PASSED AND APPROVED BY THE CITY COUNCIL OF THE CITY OF CHICAGO, ON 1ST DAY OF FEBRUARY, 1989 RECITED IN THE PETITION OF THE CITY OF CHICAGO, DOCKET NO. 58016 OF CIRCUIT COURT OF COOK COUNTY, COUNTY DIVISION, UPON THE CITY OF CHICAGO AND PROPERTY BENEFITED THEREBY, HEREBY CERTIFIES THAT HE HAS COMPLETED THE FOREGOING ASSESSMENT ROLL SHOWING A LIST OF ALL THE LOTS, BLOCKS, TRACKS AND PARCELS OF LAND ASSESSED FOR THE PROPOSED IMPROVEMENT, THE AMOUNT ASSESSED AGAINST EACH, THE NAME OF THE PERSON WHO PAID THE TAXES ON EACH SUCH PARCEL DURING THE LAST PRECEDING CALENDAR YEAR IN WHICH THE TAXES ARE PAID THEREON, AS ASCERTAINED BY AN INVESTIGATION BY HIM, THE RESIDENCE OF THE PERSON SO PAYING THE TAXES ON EACH SUCH PARCEL SO FAR AS THE SAME CAN ON DILIGENT INQUIRY BE FOUND, THE AMOUNT OF EACH INSTALLMENT OF SUCH ASSESSMENT; THAT HE DID ESTIMATE WHAT PROPORTION OF THE TOTAL COST OF SAID IMPROVEMENT WILL BE OF BENEFIT TO THE PUBLIC, AND WHAT PROPORTION THEREOF WILL BE OF BENEFIT TO THE PROPERTY TO BE BENEFITED, AND DID APPORTION THE SAME BETWEEN THE CITY OF CHICAGO AND SUCH PROPERTY SO THAT EACH SHALL BEAR ITS RELATIVE EQUITABLE PROPORTION.

THE AMOUNT SO ESTIMATED AND APPORTIONED TO SAID CITY AS PUBLIC BENEFITS BEING THE SUM OF \$114,486.00 AND THE AMOUNT SO ESTIMATED APPORTIONED TO PROPERTY TO BE BENEFITED THE SUM \$19,000.00 AND HAVING FOUND SAID AMOUNTS HE DID APPORTION AND ASSESS THE AMOUNT SO FOUND TO BE OF BENEFIT TO THE PROPERTY UPON THE SEVERAL LOTS, BLOCKS, TRACKS AND PARCELS OF LAND, IN THE PROPORTION IN WHICH THEY WILL BE SEVERALLY BENEFITED BY SAID IMPROVEMENT.

SUPERINTENDENT OF SPECIAL ASSESSMENTS
OF THE CITY OF CHICAGO

093376171

UNOFFICIAL COPY

Property of Cook County Clerk's Office

89376171

89375171

02/15/89

CITY OF CHICAGO - OFFICE OF THE BOARD OF LOCAL IMPROVEMENTS
WARRANT NO. - 61510 DOCKET NO. 58016

DESCRIPTION OF PROJECT:
CONSTRUCTING TILE PIPE SEWER,
GRADING, PAVING WITH EIGHT (8) INCHES OF PORTLAND CEMENT
CONCRETE AND OTHERWISE IMPROVING THE ROADWAY(S) OF THE ALLEY(S) BETWEEN
W. CATALPA AVENUE W. BALMORAL AVENUE
N. LAWLER AND N. FOREST GLEN AVENUE;
ALSO THAT PART OF THE ROADWAY FROM A LINE PARALLEL
WITH AND TWENTY (20) FEET EAST OF THE WEST LINE OF
N. LAWLER AVENUE TO THE WEST LINE OF N. LAWLER AVENUE

LEGAL HEADING:
FOREST GLENN A SUB OF PART OF N.E. FRAC 1/4
SECTION 9 TOWNSHIP 40 NORTH RANGE 13 EAST OF THE
3RD P.M.

NAME AND RESIDENCE OF TAXPAYER
TOWN & SECTION-BLOCK & PARCEL PART OF LOT OR LAND

| | (SEC SUB LOT) | | | TOWN RANGE) | BLK | INST. NO. | ESTIMATED ASSESSMENT | ACTUAL ASSESSMENT |
|--|---------------|-----|-----|-------------|-------|-----------|----------------------|-------------------|
| | LOT | LOT | LOT | | | | | |
| EDWIN A. GRANT 5049 W. CATALPA AVE CHICAGO, ILL. 60630 13-09-209-007 | 1 | 1 | 1 | 1 | 1 | 2-5 | 250.00 250.00 | |
| | | | | | TOTAL | | 1,250.00 | |
| ROBERT C. SCHMEDA 5057 W. CATALPA AVE CHICAGO, ILL. 60630 13-09-209-006 | 2 | 1 | 1 | 2 | 1 | 2-5 | 250.00 250.00 | |
| | | | | | TOTAL | | 1,250.00 | |
| DALLAS BURRIGHT JR. 5061 W. CATALPA AVE CHICAGO, ILL. 60630 13-09-209-005 | 3 | 1 | 1 | 3 | 1 | 2-5 | 250.00 250.00 | |
| | | | | | TOTAL | | 1,250.00 | |
| ROBERT J. BROWN 5065 W. CATALPA AVE CHICAGO, ILL. 60630 13-09-209-004 | 4 | 1 | 1 | 4 | 1 | 2-5 | 250.00 250.00 | |
| | | | | | TOTAL | | 1,250.00 | |
| MAYBELLE BLOCK 5071 W. CATALPA AVE CHICAGO, ILL. 60630 13-09-209-003 | 5 | 1 | 1 | 5 | 1 | 2-5 | 250.00 250.00 | |
| | | | | | TOTAL | | 1,250.00 | |
| JAMES J. CROWLEY 5077 W. CATALPA AVE CHICAGO, ILL. 60630 13-09-209-002 | 6 | 1 | 1 | 6 | 1 | 2-5 | 250.00 250.00 | |
| | | | | | TOTAL | | 1,250.00 | |
| NICHOLAS C. NOVAK 5079 W. CATALPA AVE CHICAGO, ILL. 60630 13-09-209-020 | 7 | 1 | 1 | 7 | 1 | 2-5 | 185.00 185.00 | |
| | | | | | TOTAL | | 925.00 | |

(EX W 43 FT)

89375171

UNOFFICIAL COPY

89376171

Property of Cook County Clerk's Office

104 100 500
200 100 500
1000 100 500
1000 100 500

104 100 500
200 100 500
1000 100 500
1000 100 500

RECEIVED
CITY OF CHICAGO - OFFICE OF THE CLERK
MAY 19 1968

RECEIVED
CITY OF CHICAGO - OFFICE OF THE CLERK
MAY 19 1968

68191

029370171

02/15/89 **89376171** CITY OF CHICAGO - OFFICE OF THE BOARD OF LOCAL IMPROVEMENTS
 WARRANT NO. - 61510 DOCKET NO. 58016

| NAME AND RESIDENCE OF TAXPAYER TOWN & SECTION-BLOCK & PARCEL | PART OF LOT OR LAND | (SEC SUB RANGE) | | | INST. NO. | ESTIMATED ASSESSMENT | ACTUAL ASSESSMENT |
|---|---------------------------------|-----------------|-----|-----|-------------------|------------------------------|-------------------|
| | | LOT | LOT | BLK | | | |
| JOHN O'DONNELL 5369 N. FOREST GLEN AVE CHICAGO, ILL. 60630 13-09-209-019 | W 43 FT | 7 | | | 1 2-5 TOTAL | 215.00 215.00 1,075.00 | |
| M. T. BARTHOLOMEW 5078 W. BALMORAL AVE CHICAGO, ILL. 60630 13-09-209-008 | | | 8 | 1 | 1 2-5 TOTAL | 400.00 400.00 2,000.00 | |
| F. MICHAEL PISULA 5074 W. BALMORAL AVE CHICAGO, ILL. 60630 13-09-209-009 | | 9 | | 1 | 1 2-5 TOTAL | 250.00 250.00 1,250.00 | |
| URBAN W. RENIER 5070 W. BALMORAL AVE CHICAGO, ILL. 60630 13-09-209-015 | W 33 1/3 FT | 10 | | 1 | 1 2-5 TOTAL | 166.65 166.65 833.25 | |
| D. LARSEN 5068 W. BALMORAL AVE CHICAGO, ILL. 60630 13-09-209-017 | E 16 2/3 FT (EX E 33 1/3 FT) | 10 11 | | 1 | 1 2-5 TOTAL | 166.70 166.70 833.50 | |
| TIMOTHY R. FOX 5064 W. BALMORAL AVE CHICAGO, ILL. 60630 13-09-209-018 | E 33 1/3 FT | 11 | | 1 | 1 2-5 TOTAL | 166.65 166.65 833.25 | |
| JOSEPHINE W. MILAND JR. 5060 W. BALMORAL AVE CHICAGO, ILL. 60630 13-09-209-012 | | 12 | | 1 | 1 2-5 TOTAL | 250.00 250.00 1,250.00 | |
| BARBARA L. PIPER 5056 W. BALMORAL AVE CHICAGO, ILL. 60630 13-09-209-013 | | 13 | | 1 | 1 2-5 TOTAL | 250.00 250.00 1,250.00 | |
| JAMES PETTIT 5350 N. LAWLER AVE CHICAGO, ILL. 60630 13-09-209-014 | | 14 | | 1 | 1 2-5 TOTAL | 250.00 250.00 1,250.00 | |
| PUBLIC BENEFIT | | | | | 1 | 2,897.20 | |

Property of Cook County Clerk's Office

UNOFFICIAL COPY

CHICAGO, ILL. 606
13-09-901-902

| | | |
|---|-------|-----------|
| ESTIMATED TOTAL | 2-5 | 2,897.20 |
| ESTIMATED FIRST INSTALLMENT TOTAL | TOTAL | 14,486.00 |
| EACH ADDITIONAL ESTIMATED INSTALLMENT TOTAL | | 33,486.00 |
| ACTUAL WARRANT TOTAL | | 6,697.20 |
| ACTUAL FIRST INSTALLMENT TOTAL | | 6,697.20 |
| EACH ADDITIONAL ACTUAL INSTALLMENT TOTAL | | 33,486.00 |

Property of Cook County Clerk's Office

13-09-901-902

89376171

UNOFFICIAL COPY

Property of Cook County Clerk's Office

89376171

89376171

STATE OF ILLINOIS
COUNTY OF COOK
COURT OF COMMON PLEAS
IN AND FOR THE SAID COUNTY
JAMES EARL RAY
vs.
THE UNITED STATES OF AMERICA
et al.

FILE NO. 89-1000
CASE NO. 89-1000
PAGE 1

COOK COUNTY CLERK'S OFFICE
131 N. LAUREL ST.
CHICAGO, ILL. 60602

UNOFFICIAL COPY

PROJECT NO. 58916
CIRCUIT COURT OF COOK COUNTY
COUNTY DIVISION

STATE OF ILLINOIS
COUNTY OF COOK

MORGAN CONNOLLY, BEING FIRST DULY SWORN ON OATH SAYS THAT HE HAS MADE A TRUE AND IMPARTIAL ASSESSMENT OF THE COST OF THE SAID IMPROVEMENT UPON THE CITY OF CHICAGO, AND THE PROPERTY BENEFITED BY SUCH IMPROVEMENT, THAT HE VERIFILY BELIEVES THAT THE AMOUNTS ASSESSED AGAINST THE CITY OF CHICAGO, FOR PUBLIC BENEFITS AND AGAINST EACH PARCEL OF PROPERTY ASSESSED IN THE ASSESSMENT ROLL BY HIM MADE IN PURSUANCE THEREOF AND ATTACHED THERETO, ARE JUST AND EQUITABLE, AND NOT EXCEED THE BENEFIT WHICH WILL IN EACH CASE BE DERIVED FROM SAID IMPROVEMENT, AND THAT NO LOT, BLOCK, TRACT OR PARCEL OF LAND HAS BEEN ASSESSED IN SAID ASSESSMENT FOR SAID IMPROVEMENT MORE THAN ITS PROPORTIONATE SHARE OF THE COST OF SAID IMPROVEMENT.

Morgan Connolly

SUPERINTENDENT OF SPECIAL ASSESSMENTS
OF THE CITY OF CHICAGO

SUBSCRIBED AND SWORN TO BEFORE ME
THIS 5TH DAY OF MAY, 1989


Mary T. Nelligan
NOTARY PUBLIC

" OFFICIAL SEAL "
MARY T. NELLIGAN
NOTARY PUBLIC, STATE OF ILLINOIS
MY COMMISSION EXPIRES 6/26/91

89376171

UNOFFICIAL COPY

Property of Cook County Clerk's Office



UNOFFICIAL COPY

RECEIVED
89375171

DOCKET NO. 58016
CIRCLIT COURT OF COOK COUNTY
COUNTY DIVISION

IN THE MATTER OF THE PETITION OF THE CITY OF
CHICAGO FOR A SPECIAL ASSESSMENT FOR THE COST OF
CONSTRUCTING TILE PIPE SEWER, GRADING PAVING WITH (8)
INCHES OF PORTLAND CEMENT CONCRETE AND OTHERWISE IMPROVING THE
ROADWAY OF THE ALLEY BETWEEN

W. CATALPA AVENUE W. BALMORAL AVENUE
N. LAWLER AND N. FOREST GLEN AVENUES;

ETC.

IN THE CITY OF CHICAGO, COUNTY OF COOK AND STATE OF ILLINOIS

THIS AFFIANT, PETER M. ALT, BEING FIRST DULY SWORN
ON OATH, SAYS THAT AT THE REQUEST AND UNDER THE DIRECTION OF
THE SUPERINTENDENT OF SPECIAL ASSESSMENTS, HE HAS MADE A CAREFUL
EXAMINATION OF THE BOOKS OF THE COLLECTOR OF THE SAID COUNTY
SHOWING THE PAYMENTS OF GENERAL TAXES DURING THE LAST PRECEDING
YEAR IN WHICH THE TAXES WERE PAID THEREON, TO ASCERTAIN THE
PERSON OR PERSONS WHO LAST PAID THE TAXES ON THE RESPECTIVE
PARCELS OF LAND ASSESSED AND DESCRIBED IN THE ASSESSMENT ROLL
AND REPORT FILED HEREIN, AND HAS ALSO MADE A DILIGENT SEARCH
FOR THE RESIDENCE OF SUCH PERSON OR PERSONS; THAT THE SAID
ASSESSMENT ROLL AND REPORT CORRECTLY STATES THE NAMES OF SUCH
PERSON OR PERSONS AND THEIR RESIDENCE AS SO ASCERTAINED BY THIS
AFFIANT.


SUBSCRIBED AND SWORN TO BEFORE ME
THIS 5TH DAY OF MAY, 1989

89376171

Mary T. Nelligan


NOTARY PUBLIC

Peter M. Alt



UNOFFICIAL COPY

Property of Cook County Clerk's Office



UNOFFICIAL COPY

89376171

DOCKET NO. 58916

CIRCUIT COURT OF COOK COUNTY, COUNTY DIVISION

IN THE MATTER OF THE PETITION OF THE CITY OF CHICAGO FOR LEVYING A SPECIAL ASSESSMENT FOR CONSTRUCTING TILE PIPE SEWER, GRADING PAVING WITH (8) INCHES OF PORTLAND CEMENT CONCRETE AND OTHERWISE IMPROVING THE ROADWAY OF THE ALLEY BETWEEN

W. CATALPA AVENUE W. BALMORAL AVENUE
N. LAWLER AND N. FOREST GLEN AVENUE;

ALSO THAT PART OF THE ROADWAY FROM A LINE PARALLEL WITH AND TWENTY (20) FEET EAST OF THE WEST LINE OF N. LAWLER AVENUE TO THE WEST LINE OF N. LAWLER AVENUE

REPORT AND ASSESSMENT ROLL

FILED

CLERK

89376171

UNOFFICIAL COPY

Property of Cook County Clerk's Office

EX-107622

89376171