

UNOFFICIAL COPY

RECORDED'S OFFICE BOX NO

OR

50 S. LINCOLN
HINSDALE, ILLINOIS
HARRIS BANK HINSDALE

HARRIS BANK HINSDALE
50 S. LINCOLN
HINSDALE, ILLINOIS

WILLIAM OTTAWA

AND TITLE CO.

L-304574-C3H - L-304578-C3H - L-304591-C3H - L-304607-C3H

This instrument was prepared by Highland Partners, 14 W. Hinsdale Ave., Hinsdale, IL 60521

ALICE: XXXXX
BY: XXXXX

By: John O'Shea, a general partner
HIGHLAND PARTNERS, an Illinois General Partnership
President, and acted by its Secretary, the day

IN WITNESS WHEREOF, said party of the first part has caused its corporate seal to be hereunto affixed, and has caused its name to be signed to these presents by its

Permanent Real Estate Index Number(s): SEE EXHIBIT A, ATTACHED.
Address(es) of real estate: SEE EXHIBIT A, ATTACHED.

Together with all and singular the hereditaments and appurtenances thereunto belonging, or in anywise appertaining, title, interest, claim or demand whatsoever, remainder and remainders, cents, issues and profits thereof, and all the estate, right, and the reversion and reversions, remainder and remainders, cents, issues and profits thereof, of, in and to the above described premises, with the hereditaments and appurtenances, TO HAVE AND TO HOLD the said premises as above described, with the appurtenances, unto the party of the second part, ITS SUCCESSORS and assigns forever.

And the party of the first part, for itself, and its successors, does covenant, promise and agree, to and with the party of the second part, ITS SUCCESSORS and assigns, that it has not done or suffered to be done, anything whereby the said premises hereby granted are, or may be, in any manner incumbered or charged, except as herein recited; and that the said premises, against all persons lawfully claiming, or to claim the same, by, through, or under it, it WILL WARRANT AND DEFEND, subject to:
Permanent Real Estate Index Number(s): SEE EXHIBIT A, ATTACHED.
Address(es) of real estate: SEE EXHIBIT A, ATTACHED.

THIS INDENTURE, made this 1st day of August 1989, between Highland Partners, an Illinois General Partnership and duty authorized to transfer the State of Illinois and Harris Bank Hinsdale, as Trustee u/c/a party of the first part, for and in consideration of the sum of DOLLARS and other good & valuable consideration part, for and in consideration of the sum of DOLLARS and other good & valuable consideration

CAUTION: County a stamp before using or taking under this form. Number the publisher for a particular purpose. SPECIAL WARRANTY DEED (Illinois) February, 1985 NO. 803

89355336

UNOFFICIAL COPY

SPECIAL WARRANTY DEED

Corporation to Individual

TO



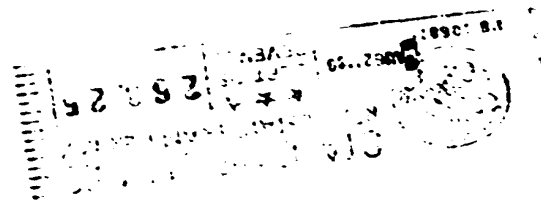
ADDRESS OF PROPERTY:

89388336

MAIL TO:

GEORGE E. COLE
LEGAL FORMS

COOK COUNTY CLERK'S OFFICE
11444 N. LAKE ST. CHICAGO, ILL. 60633
TEL. 312-603-1100 FAX 312-603-1101



89388336

I, _____ the undersigned
 a notary public in and for said County, in the State aforesaid, DO HEREBY CERTIFY that John O'Shea,
 President of a General Partner of Highland Partners, an Ill. General Partnership
 a corporation, and _____ personally known to me to be the
 Secretary of said corporation, and personally known to me to be the same person whose
 name is subscribed to the foregoing instrument, appeared before me this day in person and personally
 acknowledged that as such General Partner he
 President and Secretary, they signed and
 delivered the said instrument and caused the corporate seal of said corporation to be affixed thereto, pursuant to
 authority given by the Board of _____ of said corporation as their free and voluntary
 act, and as the true and voluntary act and deed of said corporation, for the uses and purposes therein set forth.
 GIVEN under my hand and official seal this 11th day of August, 19 93.

Commission expires _____

Notary Public

Julie A. Bush
Notary Public

UNOFFICIAL COPY

PREIN: 88-06-314-027
Hinsdale, Illinois
Property Address: 206 Justina
1/4), in Cook County, Illinois.
The South 1/2 of Lot 18 and the North 32.0 feet of Lot 19 in Block 7 in the Subdivision of that part of West 1/2 of the Southwest 1/4 of Section 6, Township 38 North, Range 12, East of the Third Principal Meridian, lying North of the Chicago, Burlington and Quincy Railroad Company's right of way (except the North 241.56 feet of the said West 1/2 of said Southwest 1/4).

Parcel:

PREIN: 88-06-314-024
Hinsdale, Illinois
Property Address: 218 Justina
Illinois.
feet of said West 1/2 of said Southwest 1/4), in Cook County, Quincy Railroad Company's right of way (except the North 241.56 feet of said West 1/2 of said Southwest 1/4), in Cook County, Principal Meridian, lying North of the Chicago, Burlington and Subdivision of that part of the West 1/2 of the Southwest 1/4 Lot 16 and the North 17.5 feet of Lot 17 in Block 7 in the

Parcel:

PREIN: 88-06-314-027
Hinsdale, Illinois
Property Address: 545 East Walnut
Illinois.
feet of said West 1/2 of said Southwest 1/4), in Cook County, Quincy Railroad Company's right of way (except the North 241.56 feet of said West 1/2 of said Southwest 1/4), in Cook County, Principal Meridian, lying North of the Chicago, Burlington and Subdivision of that part of the West 1/2 of the Southwest 1/4 of Section 6, Township 38 North, Range 12, East of the Third The South 18 feet of Lot 19 and all of Lot 20 in Block 7 in the

Parcel:

PREIN: 88-06-314-005
Hinsdale, Illinois
Property Address: 221 Phillipa
Southwest 1/4), in Cook County, Illinois.
Chicago, Burlington and Quincy Railroad Company's right of way (except the North 241.56 feet of said West 1/2 of said 12, East of the Third Principal Meridian, lying North of the 1/2 of the Southwest 1/4 of Section 6, Township 38 North, Range Lot 6 in Block 7 in the Subdivision of that part of the West

Parcel:

89388336

Property of Cook County Clerk

UNOFFICIAL COPY

Property of Cook County Clerk's Office